Figure 2. USGS TOPO and Vicinity Map

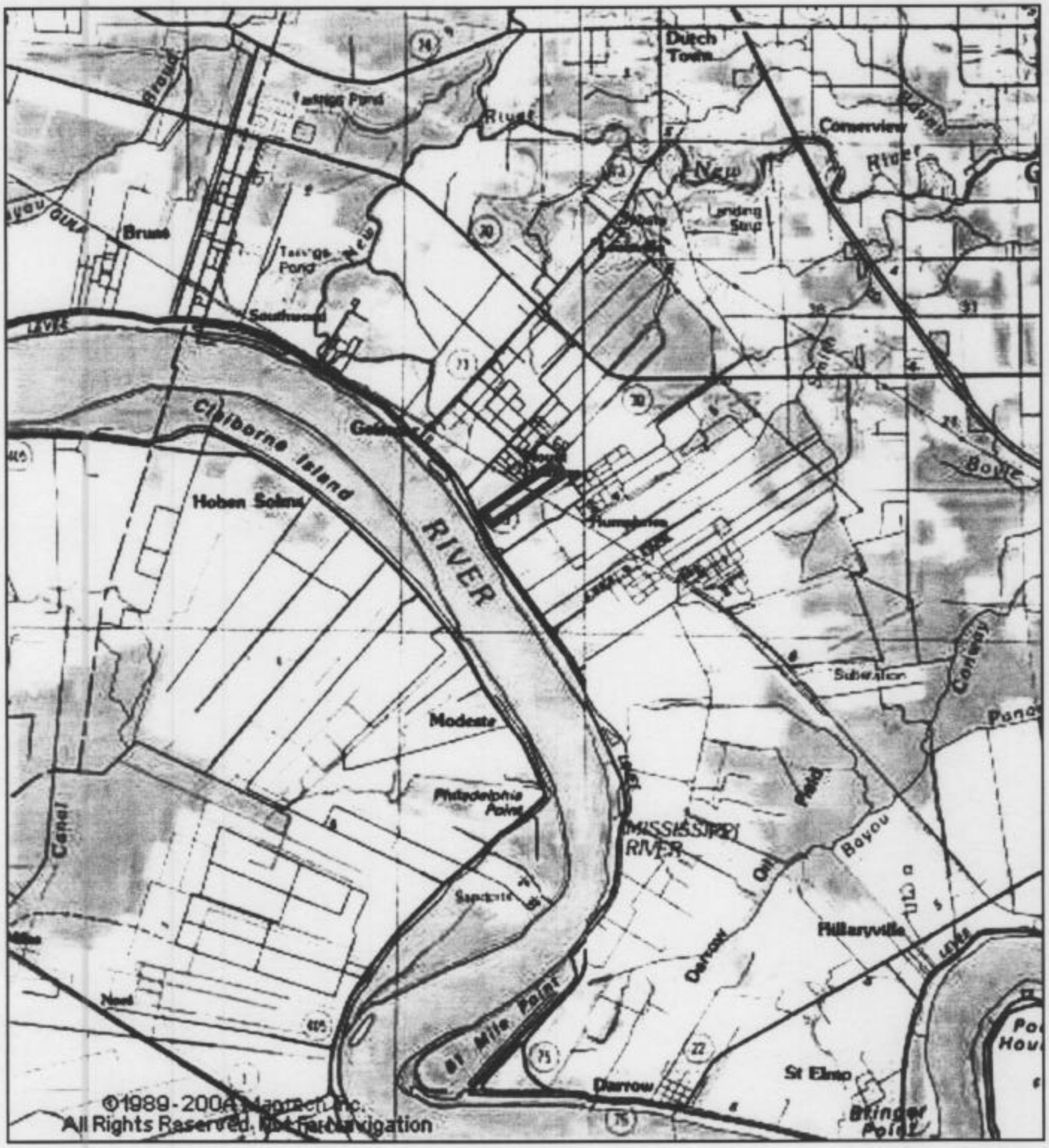

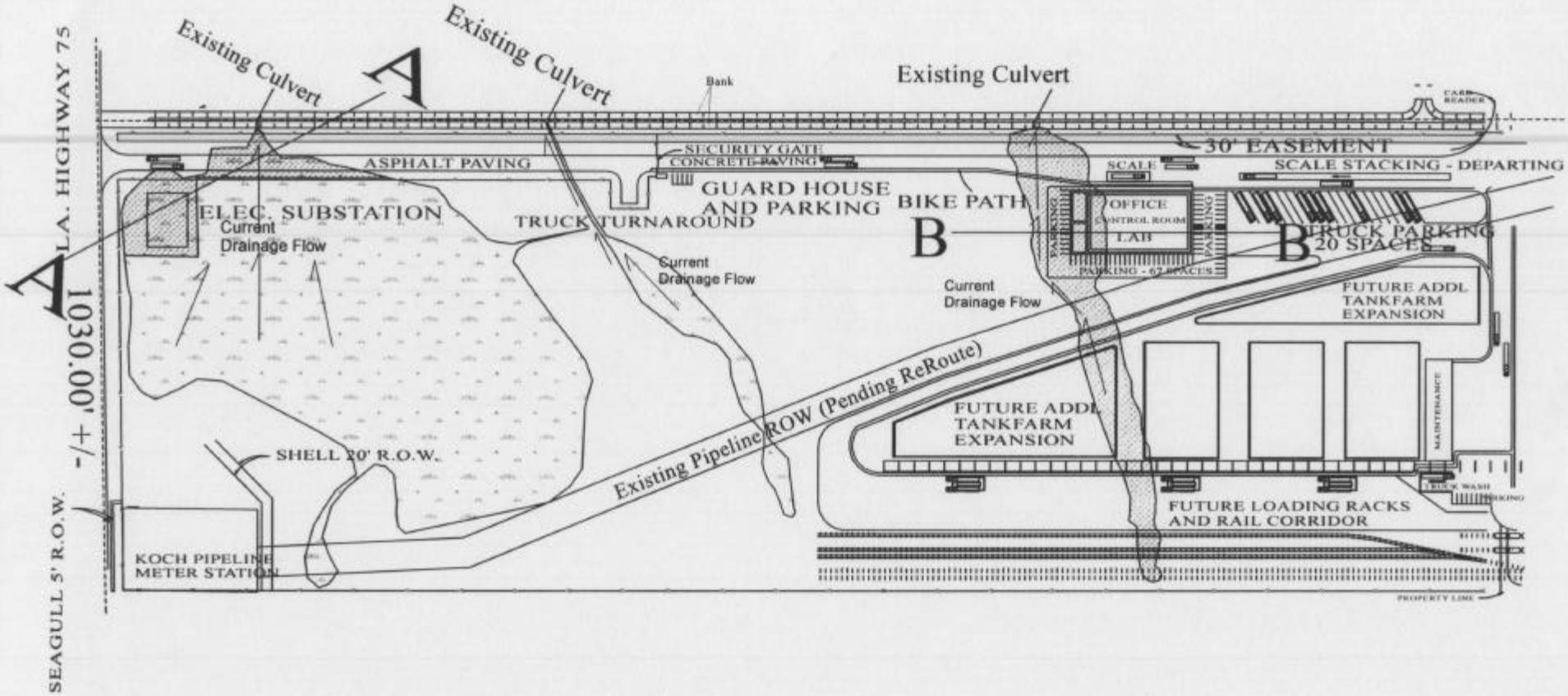

Other Waters Unimpacted

Wetlands to Remain Unimpacted

Wetlands to be Impacted 2.95 acres

N

Scale 1"=330'

HYDRIK Wetlands Consultants

Detail A

Hydrik Consultants 102 East Thomas Street Suite 1 Hammond, LA 985 429 0333	0445c IMTT, Geismar PLAN VIEW Detail Ascension Parish, LA	PRJT#: 0445c	DRAWN BY: MJH CHECKED BY: TPM APPROVED BY: MJH DWG.# 0445c FIGURE: 10

SECTION A-A

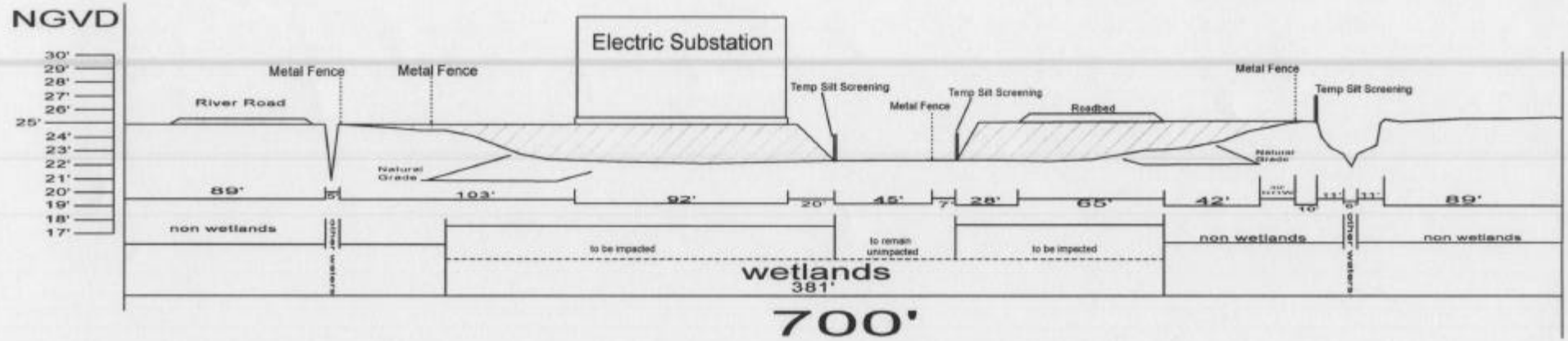

Clean Silt Loam Fill
+/-3.5' Average Fill depth: +/-16,940 c.y. clean silt loam

SECTION B-B



Clean Silt Loam Fill
+/-3.5' Average Fill depth: +/-16,940 c.y. clean silt loam

Vertical Scale: as indicated

Horizontal Scale: as indicated

www.hydrik.com

HYDRIK

Hydrik Consultants 102 East Thomas Street Suite 1 Hammond, LA 985 429 0333	0445c IMTT, Geismar Section View Ascension Parish, LA	PRJT#: 0445c	DRAWN BY: MJH CHECKED BY: TPM APPROVED BY: MJH DWG.# 0360cpv1 FIGURE: 11