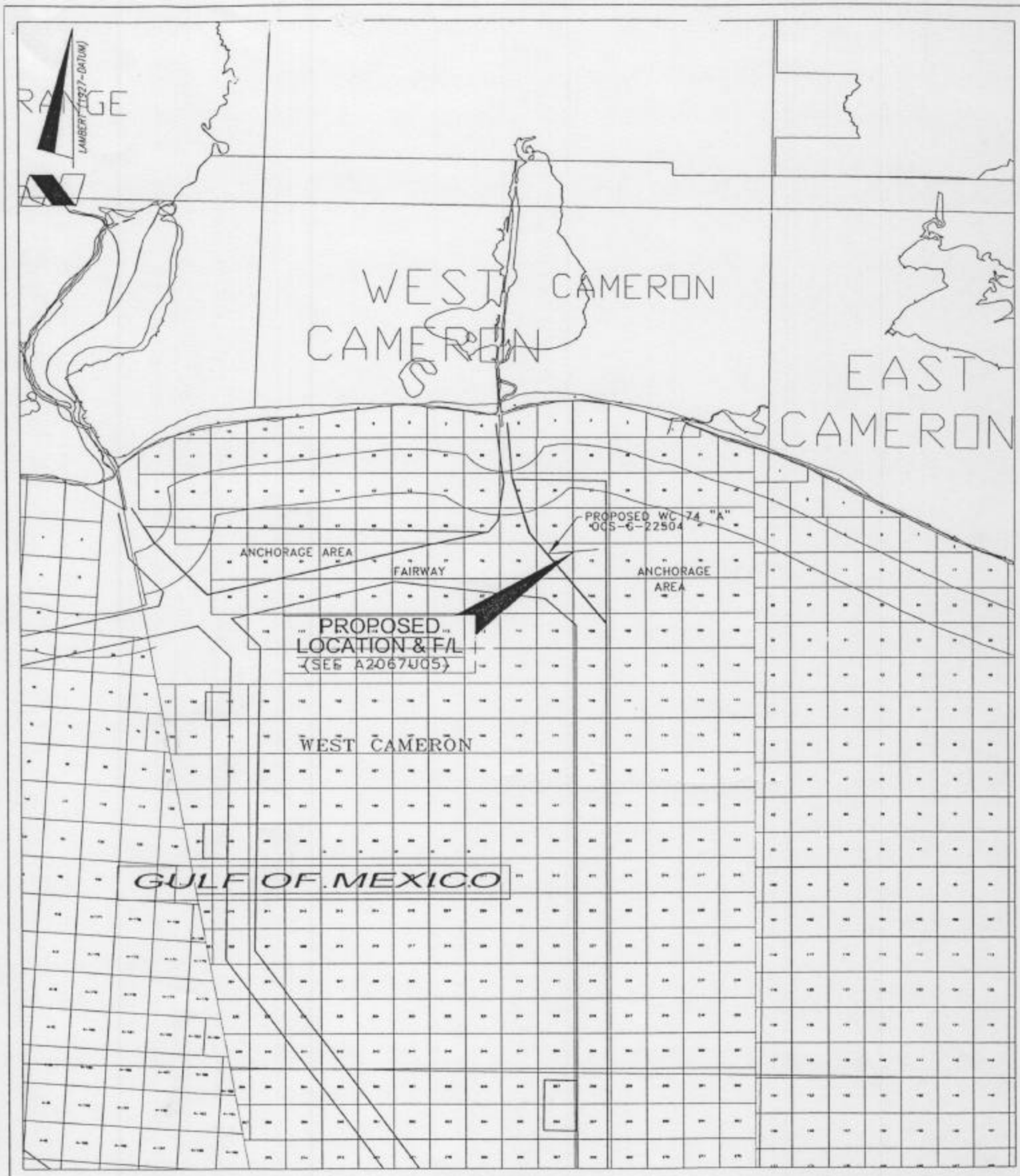

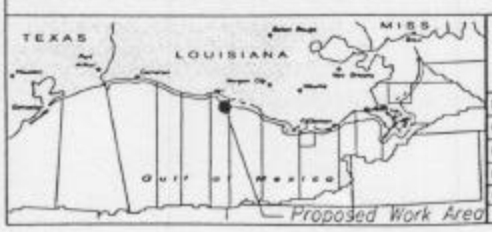

Chevron USA Inc.
Gulf Of Mexico – Business Unit

DWG. SCALE:	DRAWN BY: RAB
ORIG. DATE: 7/27/04	CHECKED BY:
PROJECT AFE:	APPROVED BY:
PLOT SCALE: 1=1	PLOT DATE: 7/27/04 16:00

NO	BY	REVISION DESCRIPTION	DATE	CHK	APP
0	RAB	SUBMIT TO MMS	5/1/03	TJE	TJE

PIPELINE PERMIT FOR PROPOSED
8" BULK GAS PIPELINE FROM4
W.C. BLK. 74 "A" STRUCTURE TO
W.C. BLK. 73"A"

GULF OF MEXICO

SHEET	DRAWING NUMBER	REV
A	A2067U08	0

ANCHORAGE AREA
WESTERN BOUNDARY

WC 62 | WC 63 | WC 64

Y= 349,516.10'

WC 74
OCS-G-22504

4366.07'

N

FAIRWAY AREA
EASTERN BOUNDARY

FAIRWAY

PROP. WC 74 "A" STR.	
X=	1,381,625.00'
Y=	345,150.00'
Lat.	29° 36' 04.919"
Lon.	93° 16' 45.141"

4931.34'

WC 75 | WC 73

X=1,376,693.66'

ANCHORAGE AREA

X=1,391,451.71'

WEST CAMERON
AREA
GULF OF MEXICO

WC 74

Y=334,758.05'

ANCHORAGE AREA
INCLUDES ALL OR PART
ALL ARE PART OF THE
OF THE FOLLOWING BLOCK:
WC 37,38 &39
WC 62,63 & 64
WC 72,73 & 100

WC 98 | WC 99 | WC 100

Note:
TOTAL LENGTH OF PIPELINE =20,238'
TOTAL SPOIL = 22,487 Cu. Ft.

GENERAL NOTES:

1) MAP PROJECTION BASED UPON LOUISIANA (LAMBERT) PLANE COORDINATE SYSTEM, SOUTH ZONE (GRID UNITS IN FEET) GEODETIC DATUM: NAD 1927; CLARKE SPHEROID 1866.

3000 0 3000
Scale In Feet

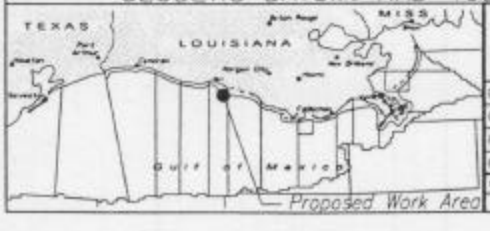

ChevronTexaco
Texaco Exploration and Production Inc.
Gulf Of Mexico – Business Unit

DWG. SCALE: 1"=3000'	DRAWN BY: RAB
ORIG. DATE: 7/24/04	CHECKED BY:
PROJECT AFE:	APPROVED BY:
PLOT SCALE: 1"=1"	PLOT DATE: 7/24/04 15:00

NO	BY	REVISION DESCRIPTION	DATE	CHK	APP

PROPOSED LOCATION PERMIT PLAT
FOR WEST CAMERON BLOCK 74
"A" STRUCTURE
OCS-G-22504

GULF OF MEXICO

SHEET	DRAWING NUMBER	REV
A	A2067U09	0

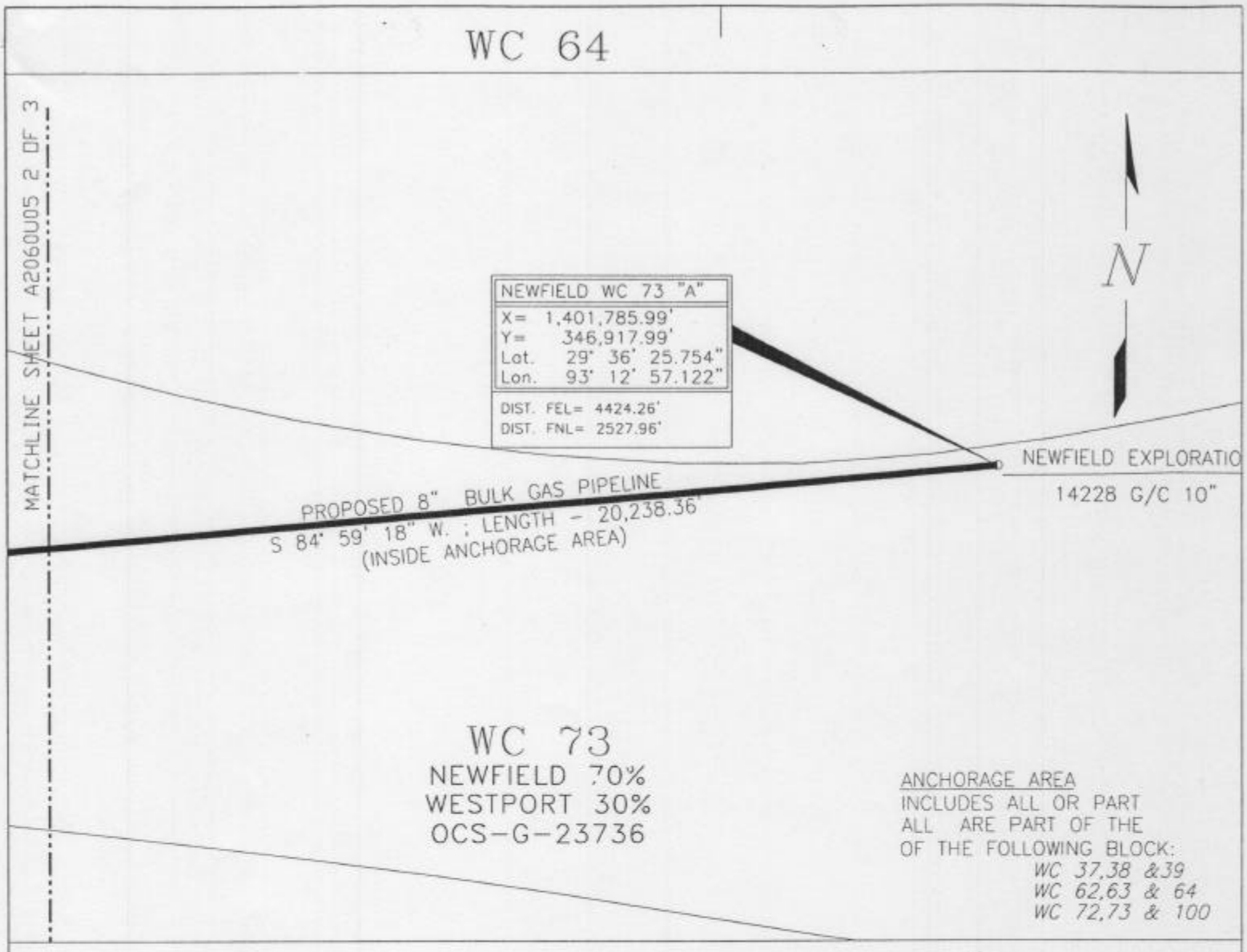

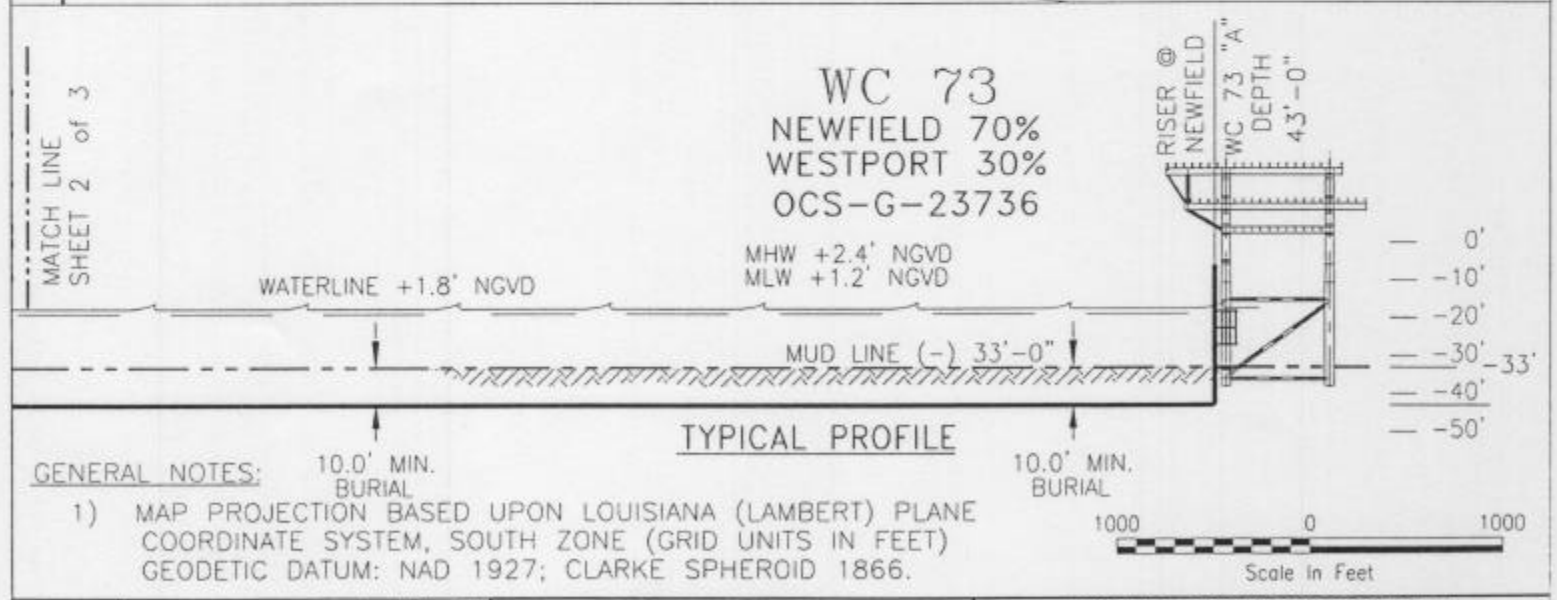

GENERAL NOTES:

1) MAP PROJECTION BASED UPON LOUISIANA (LAMBERT) PLANE COORDINATE SYSTEM, SOUTH ZONE (GRID UNITS IN FEET) GEODETIC DATUM: NAD 1927; CLARKE SPHEROID 1866.

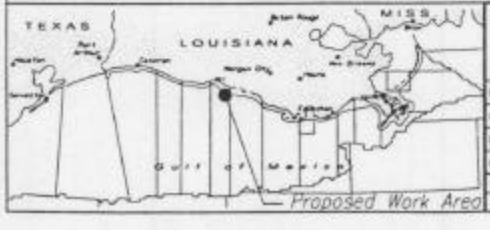

ChevronTexaco
Texaco Exploration and Production Inc.
Gulf Of Mexico – Business Unit

DWG. SCALE:	DRAWN BY:
ORIG. DATE:	CHECKED BY:
PROJECT AFE:	APPROVED BY:
PLOT SCALE:	PLOT DATE:

NO	BY	REVISION DESCRIPTION	DATE	CHK	APP

PIPELINE PERMIT FOR PROPOSED 8" BULK GAS PIPELINE FROM W.C. BLK. 74 "A" STRUCTURE TO W.C. BLK. 73 "A" STRUCTURE

GULF OF MEXICO

SHEET	DRAWING NUMBER	REV
A	A2067U05 SHEET 1 OF 3	0

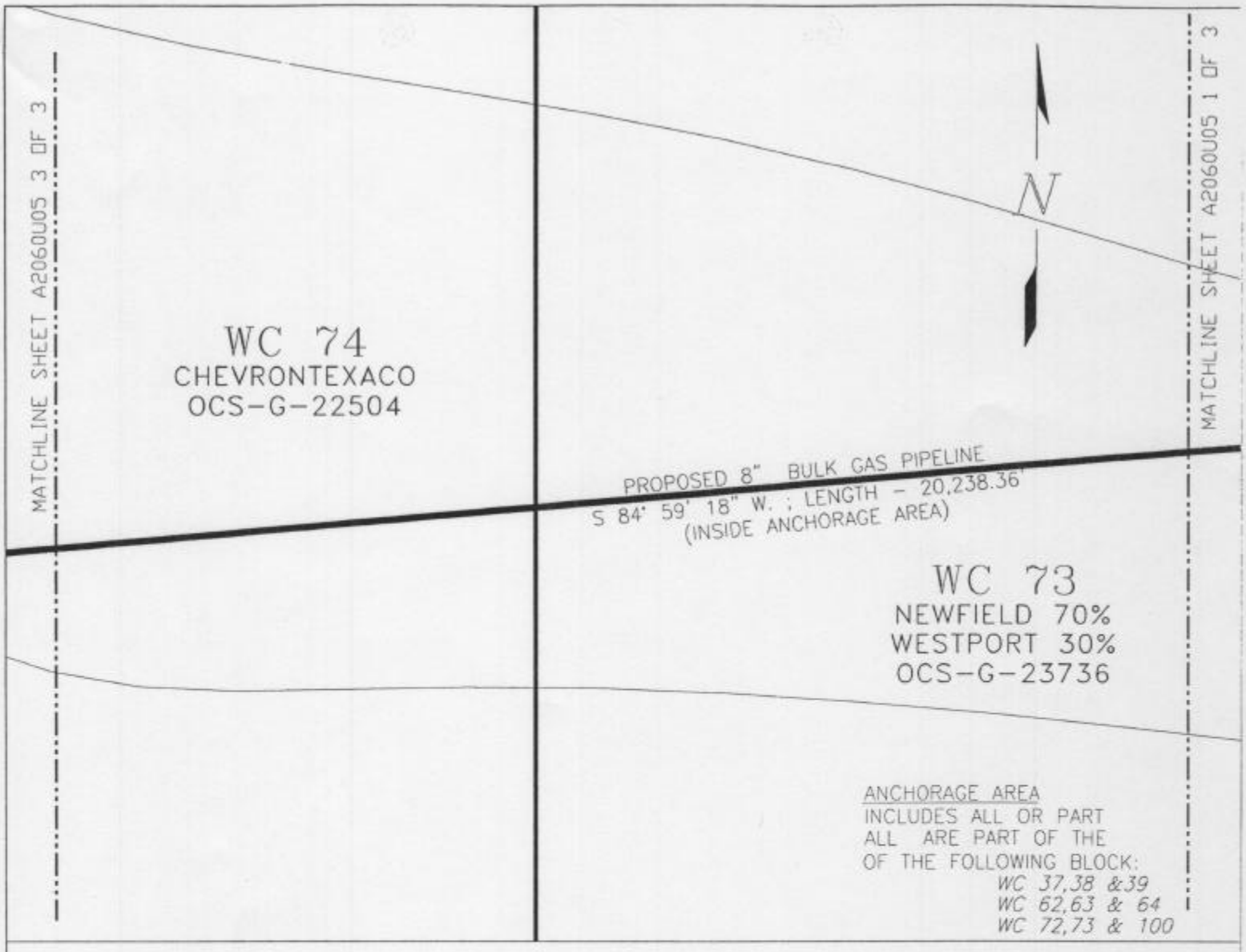

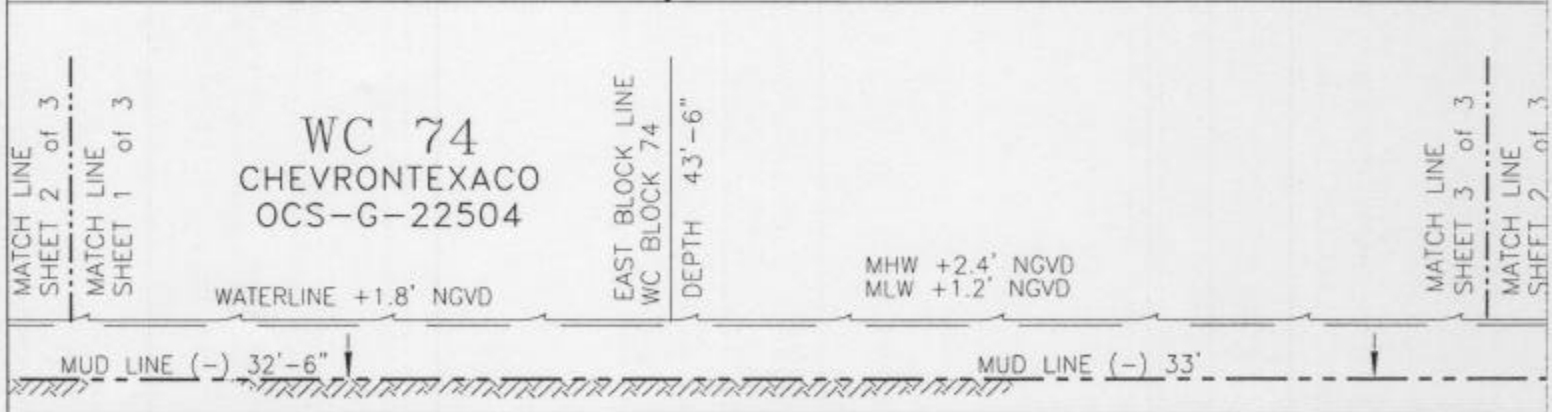

TYPICAL PROFILE

GENERAL NOTES:

1) MAP PROJECTION BASED UPON LOUISIANA (LAMBERT) PLANE COORDINATE SYSTEM, SOUTH ZONE (GRID UNITS IN FEET) GEODETIC DATUM: NAD 1927; CLARKE SPHEROID 1866.

1000 0 1000
Scale In Feet

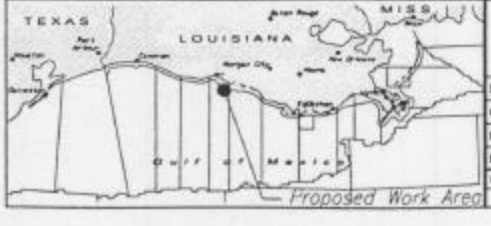

ChevronTexaco
Texaco Exploration and Production Inc.
Gulf Of Mexico – Business Unit

DWG. SCALE:	DRAWN BY:
ORIG. DATE:	CHECKED BY:
PROJECT AFE:	APPROVED BY:
PLOT SCALE:	PLOT DATE:

NO	BY	REVISION DESCRIPTION	DATE	CHK	APP

PIPELINE PERMIT FOR PROPOSED 8" BULK GAS PIPELINE FROM W.C. BLK. 74 "A" STRUCTURE TO W.C. BLK. 73 "A" STRUCTURE

GULF OF MEXICO

SHEET	DRAWING NUMBER	REV
A	A2067U05 SHEET 2 OF 3	0

WC 74
CHEVRONTEXACO
OCS-G-22504

N

33' WATER DEPTH

ANCHORAGE AREA
WESTERN BOUNDARY

PROPOSED 8" BULK GAS PIPELINE
S 84° 59' 18" W. ; LENGTH - 20,238.36'
(INSIDE ANCHORAGE AREA)

WC 74 "A"	
X=	1,381,625.00'
Y=	345,150.00'
Lat.	29° 36' 04.919"
Lon.	93° 16' 45.141"
DIST. FWL= 4930.44'	
DIST. FSL= 4366.07'	

33' WATER DEPTH

ANCHORAGE AREA
INCLUDES ALL OR PART
ALL ARE PART OF THE
OF THE FOLLOWING BLOCK:
WC 37,38 &39
WC 62,63 & 64
WC 72,73 & 100

35fe

FAIRWAY AREA
EASTERN BOUNDARY

MATCHLINE SHEET A2060U05 2 OF 3

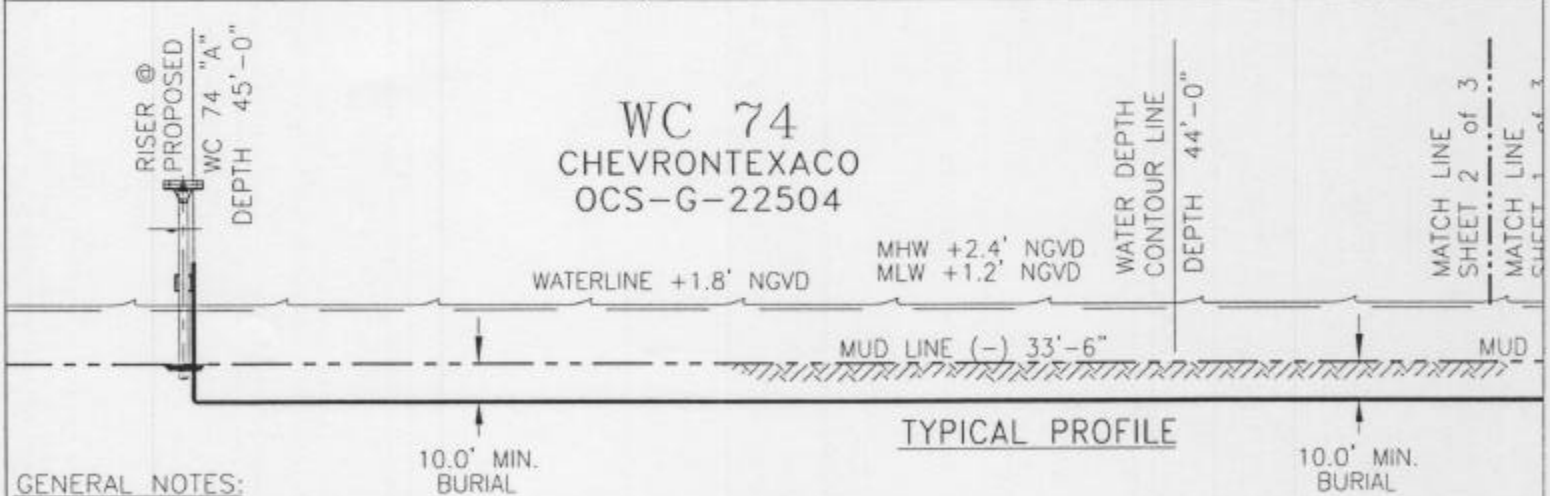

TYPICAL PROFILE

GENERAL NOTES:

1) MAP PROJECTION BASED UPON LOUISIANA (LAMBERT) PLANE COORDINATE SYSTEM, SOUTH ZONE (GRID UNITS IN FEET) GEODETIC DATUM: NAD 1927; CLARKE SPHEROID 1866.

1000 0 1000
Scale In Feet

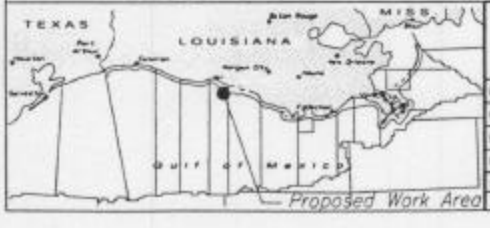

ChevronTexaco
Texaco Exploration and Production Inc.
Gulf Of Mexico – Business Unit

DWG. SCALE:	DRAWN BY:
ORIG. DATE:	CHECKED BY:
PROJECT AFE:	APPROVED BY:
PLOT SCALE:	PLOT DATE:

NO	BY	REVISION DESCRIPTION	DATE	CHK	APP

PIPELINE PERMIT FOR PROPOSED
8" BULK GAS PIPELINE FROM
W.C. BLK. 74 "A" STRUCTURE TO
W.C. BLK. 73 "A" STRUCTURE

GULF OF MEXICO

SHEET	DRAWING NUMBER	REV
A	A2067U05 SHEET 3 OF 3	0

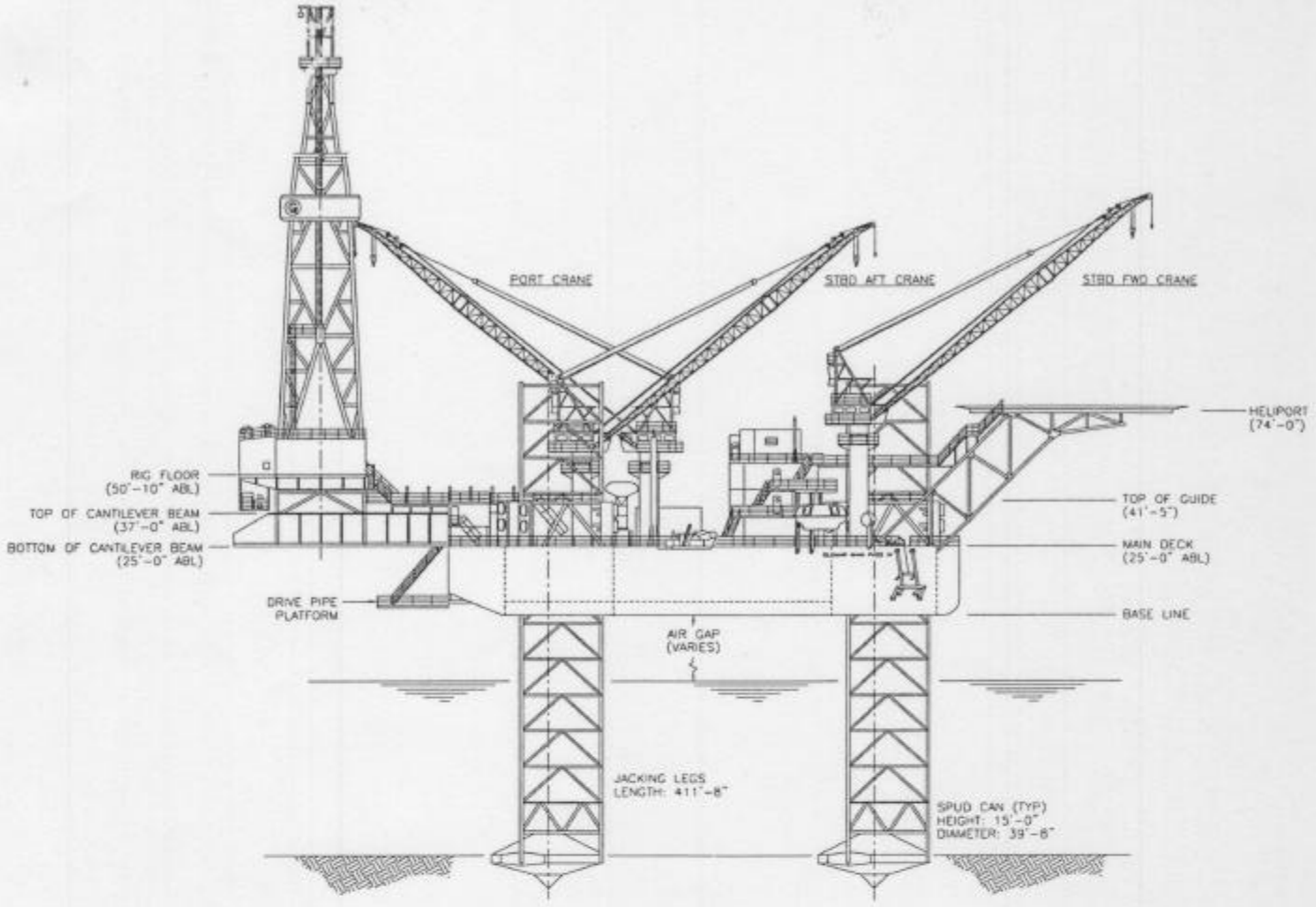

ELEVATION

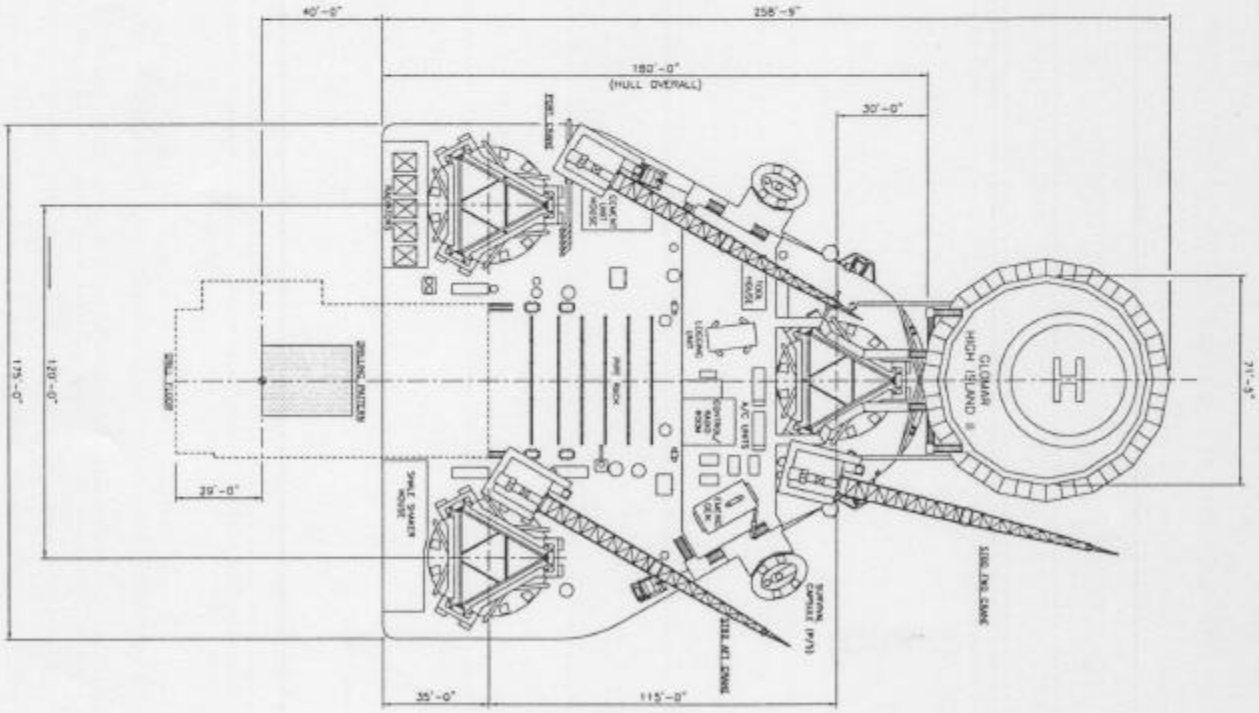

PLAN

ChevronTexaco Chevron U.S.A. Inc.		PROPOSED WELL PERMIT WEST CAMERON BLOCK 74 "A" STRUCTURE	
DWG. SCALE: N.T.S.	DRAWN BY: RAB		
ORIG. DATE: 7/17/03	CHECKED BY:		
PROJECT AFE:	APPROVED BY:	SHEET A	DRAWING NUMBER A2060U04	REV 0
PLOT SCALE: 1/16"=1'	PLOT DATE: 7/17/03 15:00		

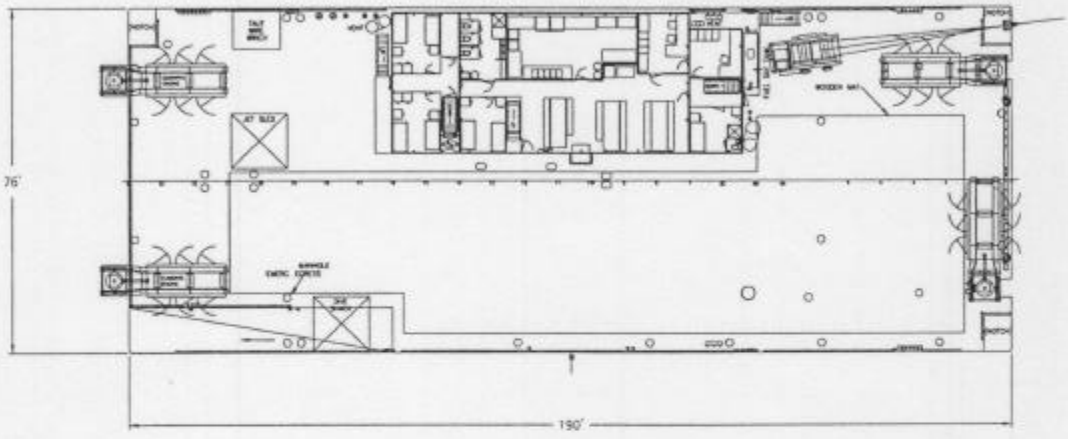

MAIN DECK

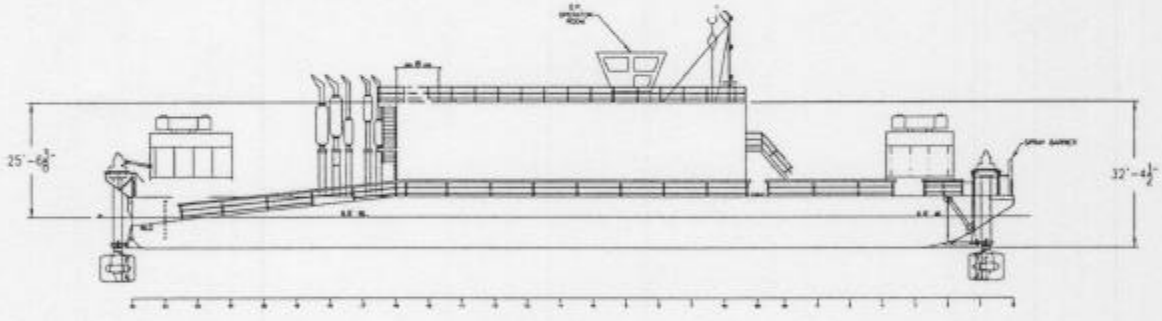

PROFILE

ChevronTexaco **Chevron U.S.A. Inc.**		WEST CAMERON BLOCK 73 AND 74 A PROPOSED BARGE LAYOUT
DWG. SCALE: 1"=500'	DRAWN BY: RAB	
ORIG. DATE: 08/20/2004	CHECKED BY:	
PROJECT A/E:	APPROVED BY:	
PLOT SCALE: 1"=1"	PLOT DATE: 08/20/2004 9:00	

SHEET	DRAWING NUMBER	REV
A	A2067U03	0

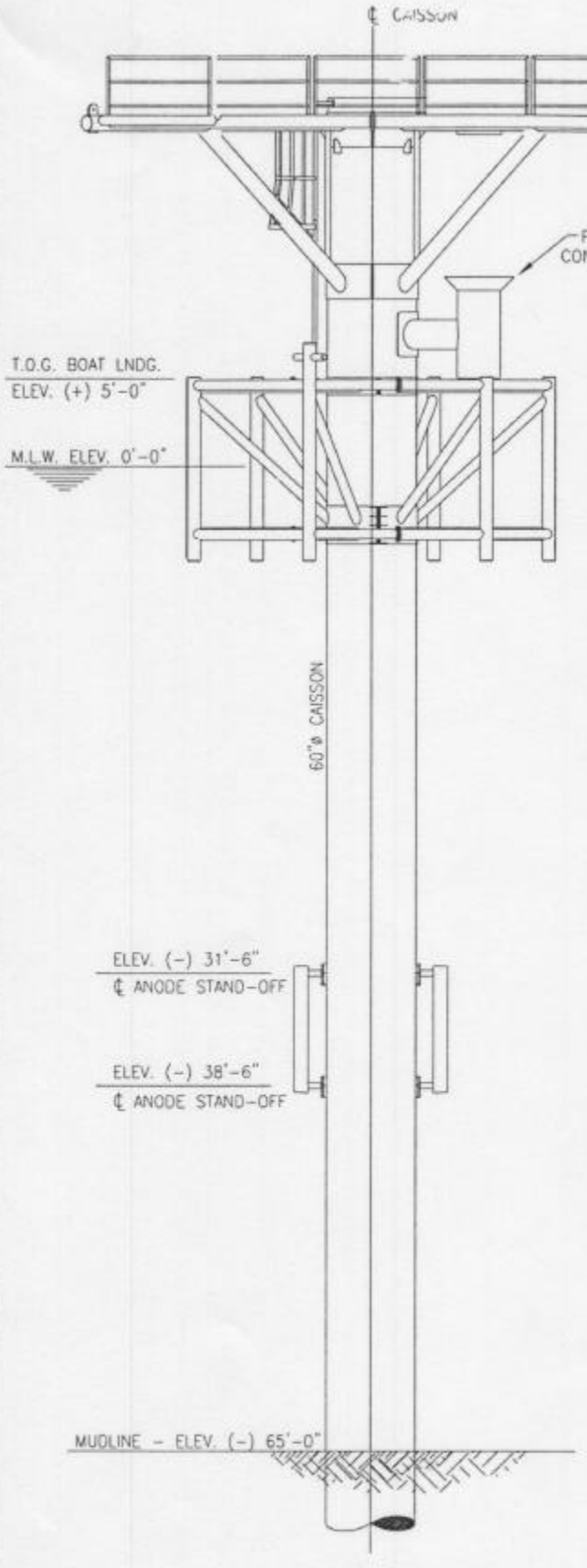

CAISSON ELEVATION

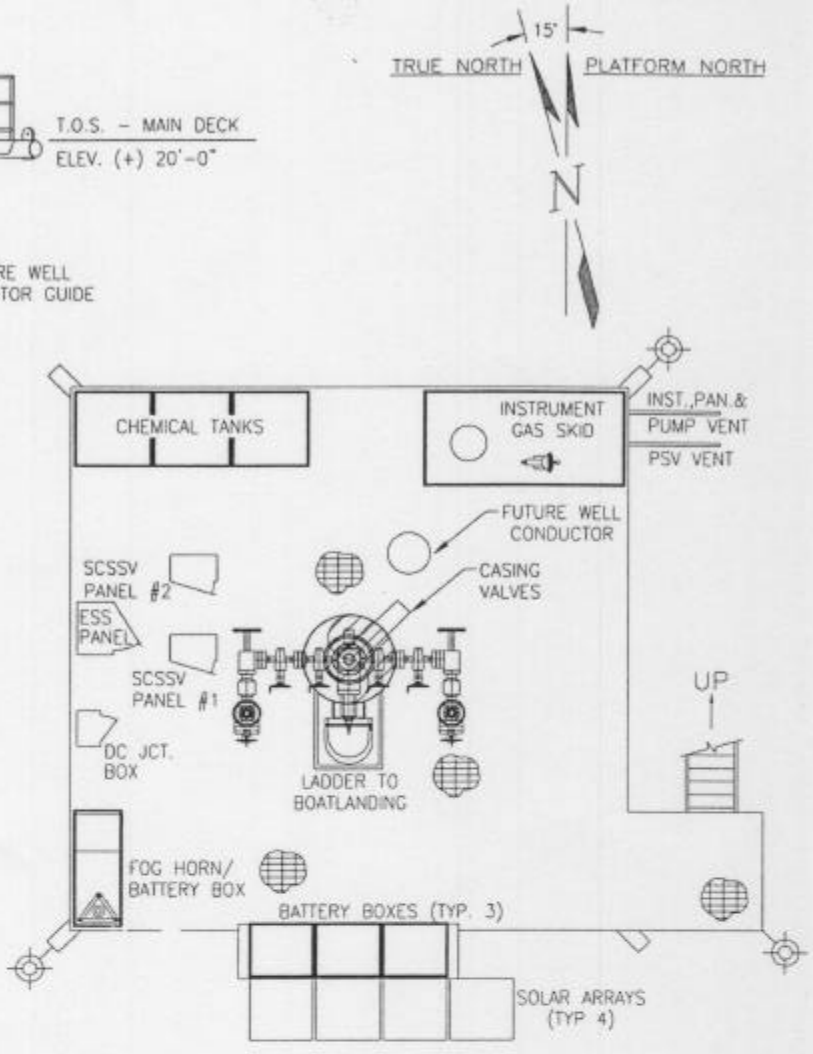

CAISSON DECK PLAN
T.O.S. ELEV. (+) 20'-0"

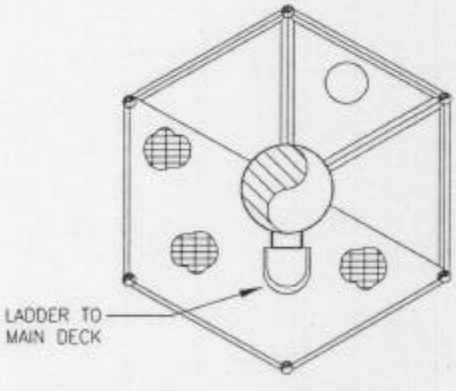

BOATLANDING
ELEV. (+) 5'-0"

ChevronTexaco Chevron U.S.A. Inc.		WEST CAMERON BLOCK 74 "A" WELL CAISSON STRUCTURE OCS-G-22504 GENERAL ARRANGEMENT	
DWG. SCALE: 1"=1"	DRAWN BY: RAB		
ORIG. DATE: 07/20/2004	CHECKED BY:		
PROJECT AFE:	APPROVED BY:	SHEET A	DRAWING NUMBER A2067U01	REV 0
PLOT SCALE: 1"=1"	PLOT DATE: 7/20/04 16:00		