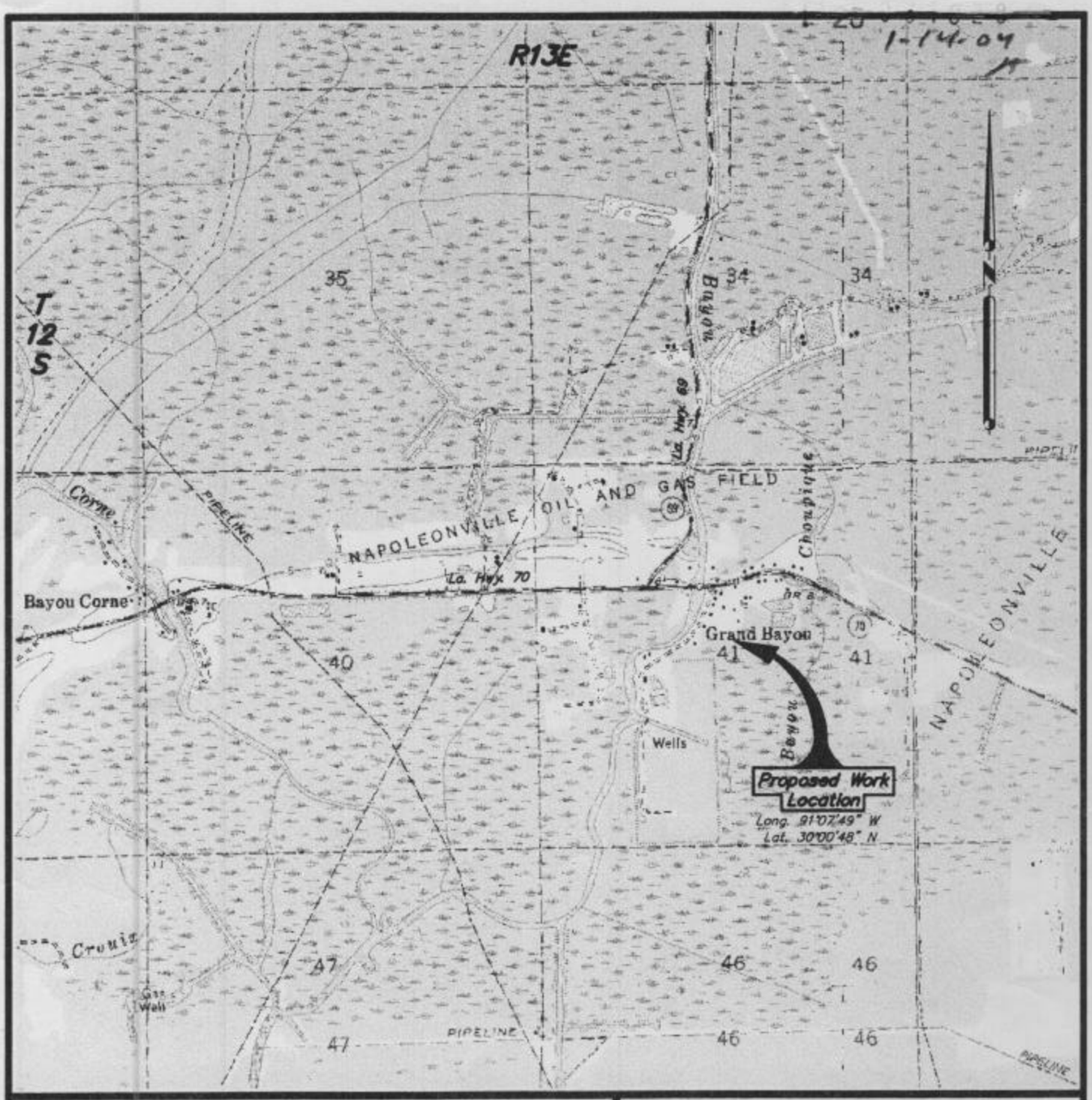

VICINITY MAP

Scale:

2000' 1000' 0' 2000'

Copied From U.S.C. & G.S. Quadrangles
Lone Star, Belle Rose, Pierre Part & Napoleonville, La. 1980

Proposed: Truck Unloading Facility
Near: Grand Bayou
Situated In: Sec. 41, T12S–R13E, Assumption, Louisiana
Application By: Texas Brine Company, LLC
Date: December 3, 2003
Sheet 1 Of 4

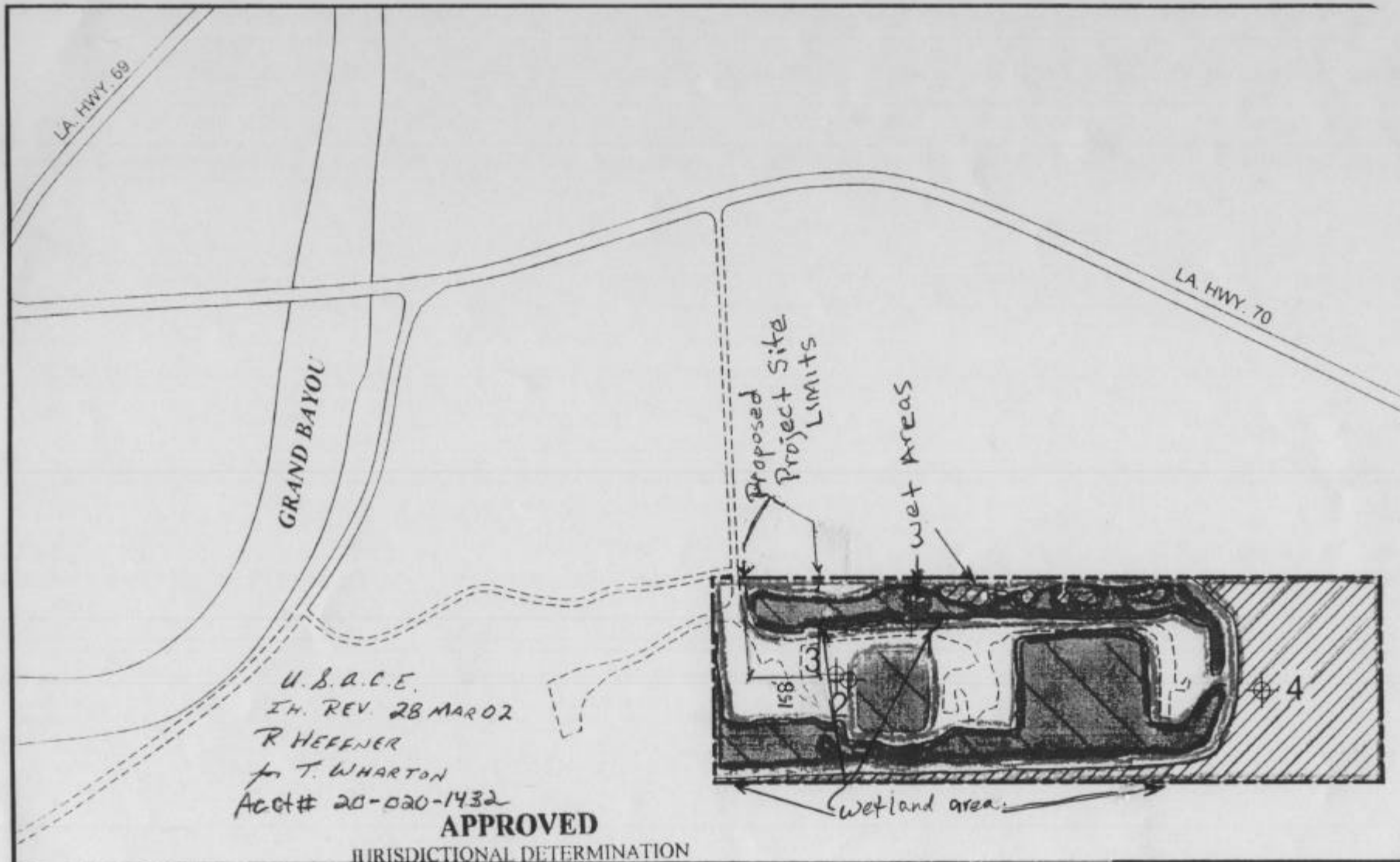

LEGEND

- PROJECT AREA (12.44 ACRES)
- 100% WETLANDS (3.75 ACRES)
- NON-WETLANDS (4.19 ACRES)
- OTHER WATERS OF THE U.S. (4.50 ACRES) /Sec 404
- DATA POINTS

0 300 600

SCALE: 1"=300'

LABARRE1 SITE WETLANDS DELINEATION

WETLANDS MAP

ASSUMPTION PARISH

C-K ASSOCIATES, INC
C-K ECOLOGICAL GROUP

Drawn:	ABL/ACAD
Checked:	DEB
Approved:	DEB
Date:	02/11/02
Dwg. No.:	A60-0135-03

FIGURE 2

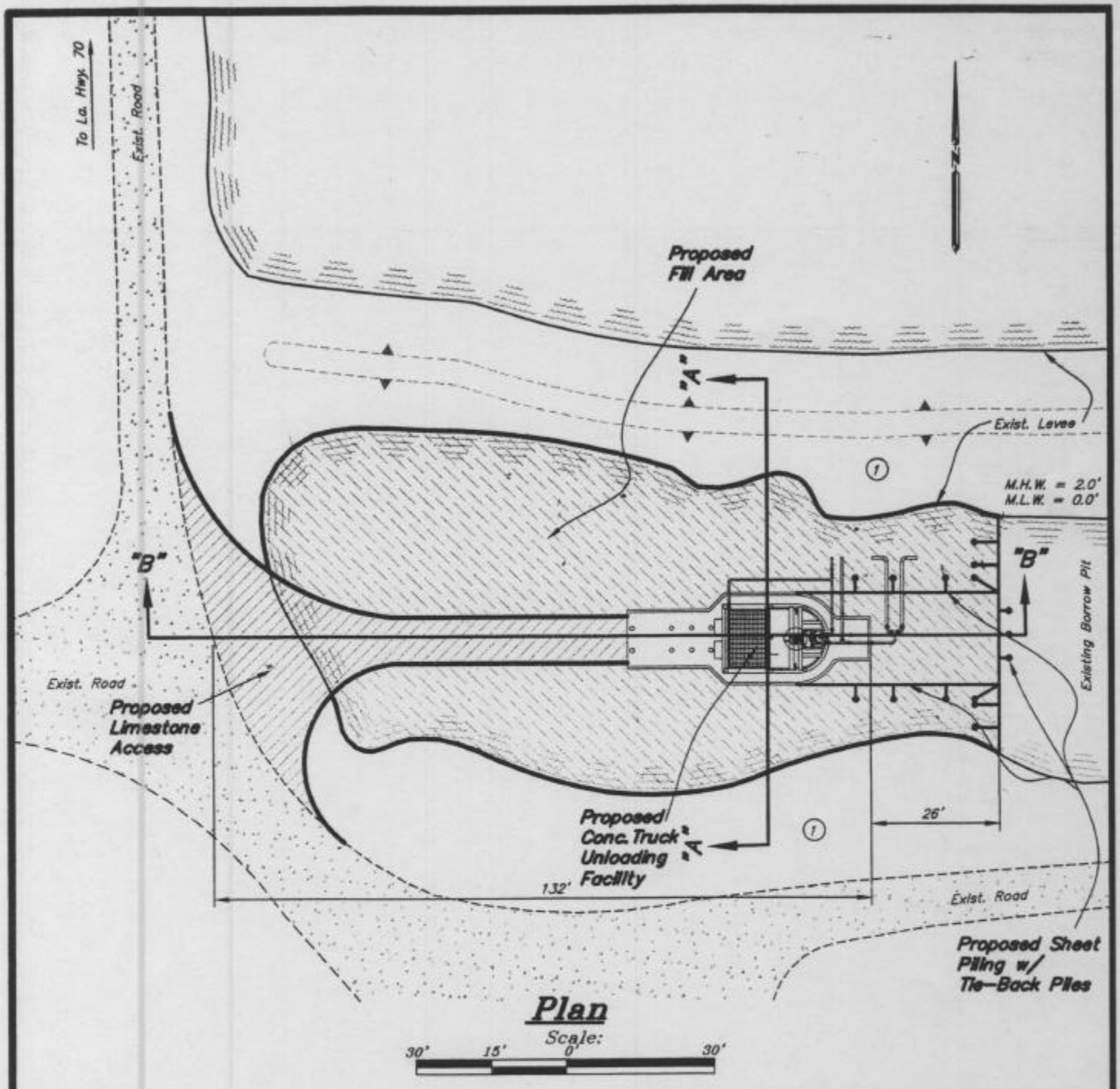

Adjacent Property Owner:

(1) Texas Brine Company, LLC

Proposed: Truck Unloading Facility

Near: Grand Bayou

Situated In: Sec. 41, T12S-R13E, Assumption, Louisiana

Application By: Texas Brine Company, LLC

Date: December 3, 2003

Sheet 3 of 4

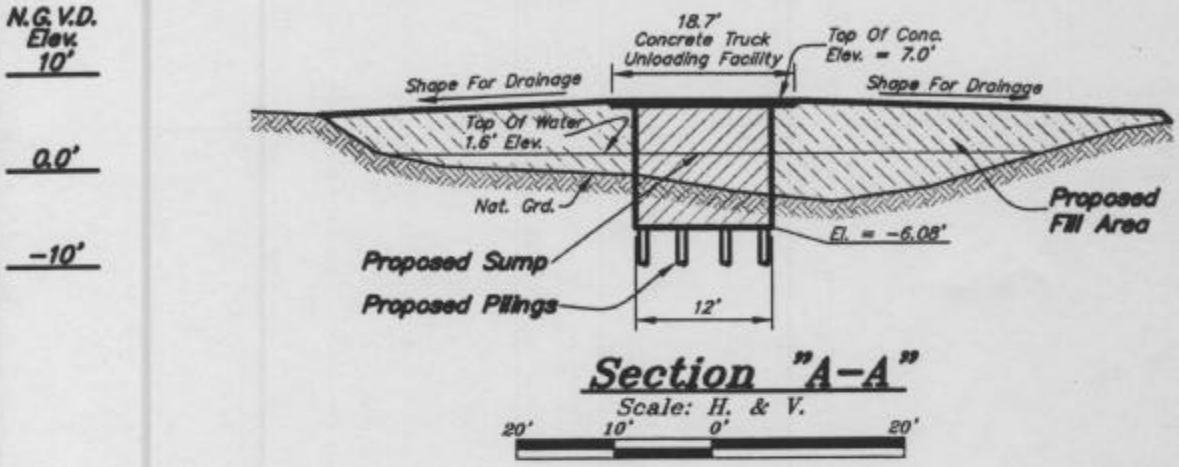

Section "A-A"

Scale: H. & V.

20' 10' 0' 20'

Note: Approx. 2,000 Cu. Yds. Of Fill Material To Be Hauled In.

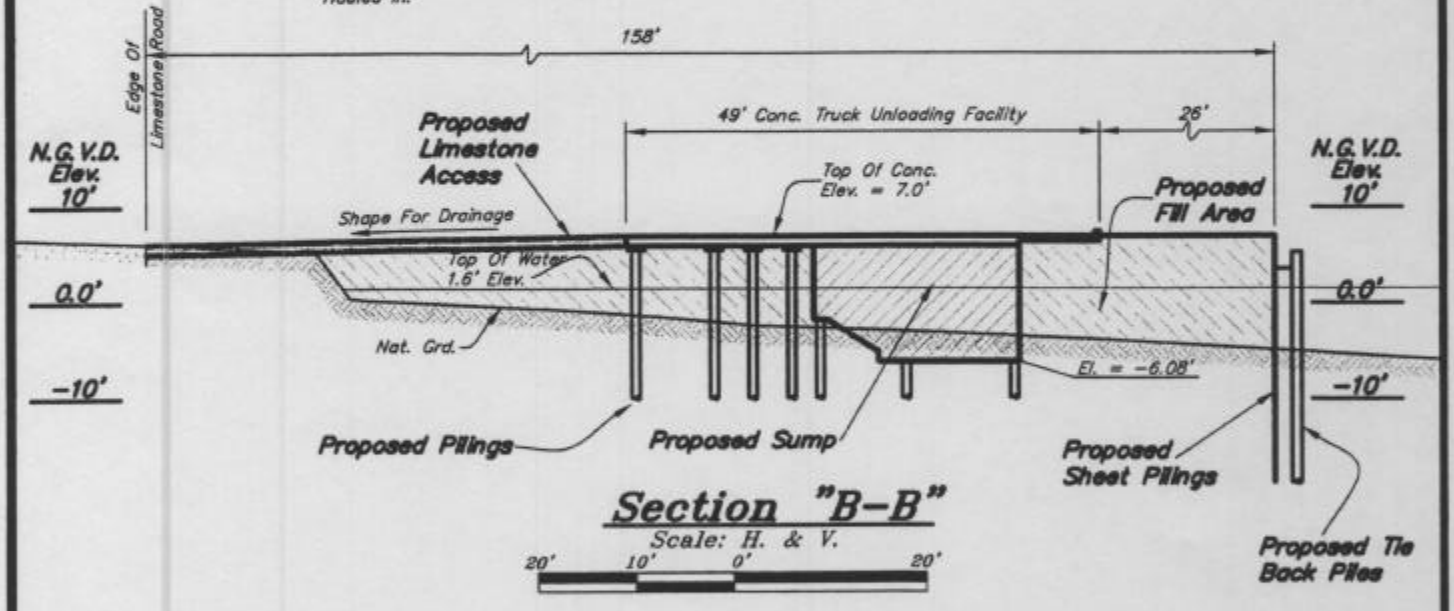

Section "B-B"

Scale: H. & V.

20' 10' 0' 20'

Note: Mean High Water = 2.0' & Mean Low Water = 0.0'. Water Elev. Within Existing Borrow Pit Is Regulated By Fresh Water Pumps.

Proposed: Truck Unloading Facility

Near: Grand Bayou

Situated In: Sec. 41, T12S-R13E, Assumption, Louisiana

Application By: Texas Brine Company, LLC

Date: December 3, 2003

Sheet 4 Of 4