Pierre Part area, Louisiana, United States

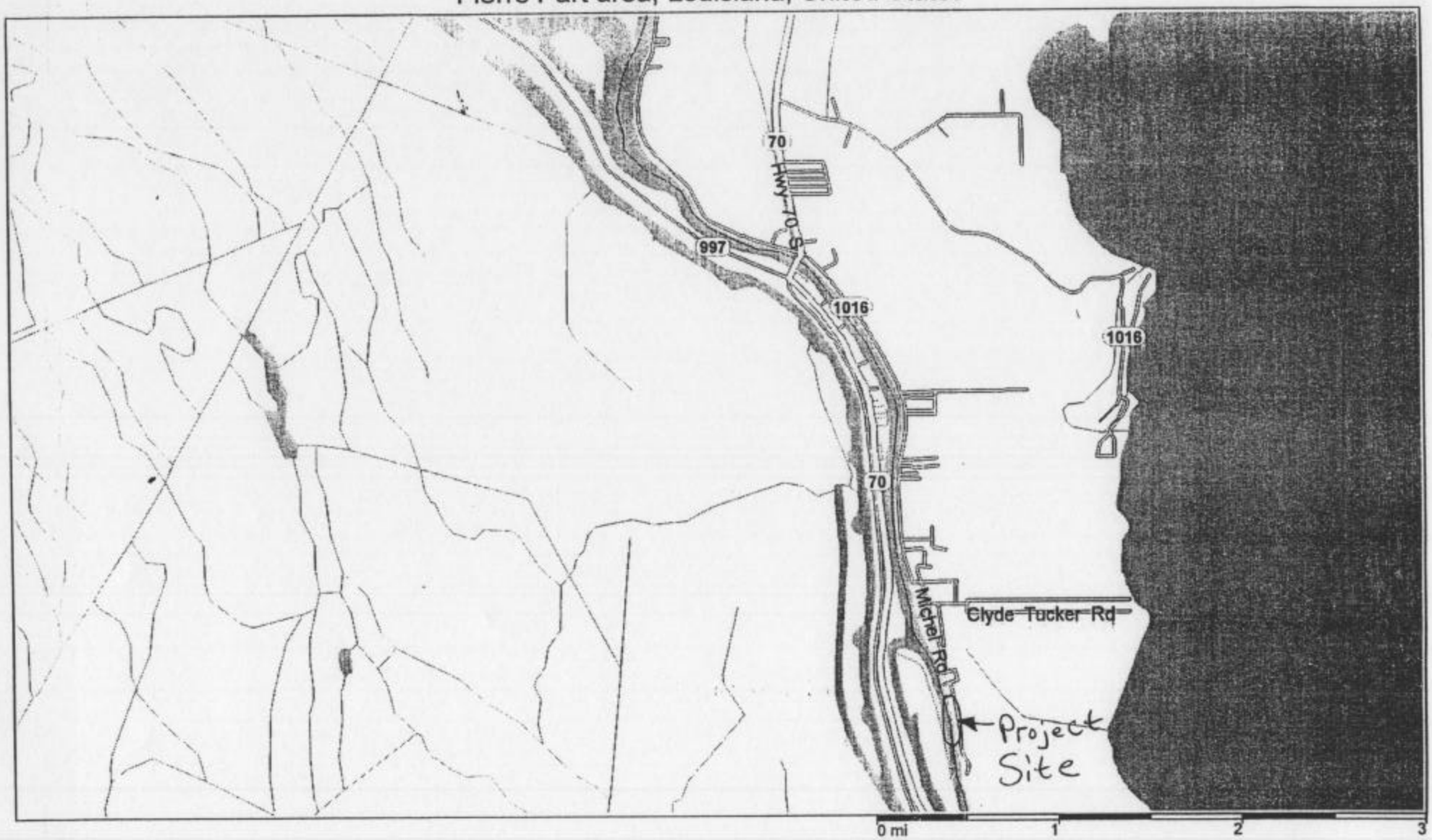

Copyright © 1988-2000 Microsoft Corp. and/or its suppliers. All rights reserved. http://www.microsoft.com/Streets
© Copyright 1999 by Geographic Data Technology, Inc. All rights reserved. © 1999 Navigation Technologies. All rights reserved. This data includes information taken with permission from Canadian authorities © Her Majesty the Queen in Right of Canada.
© Copyright [illegible] by Compusearch Micromarketing Data and Systems Ltd.

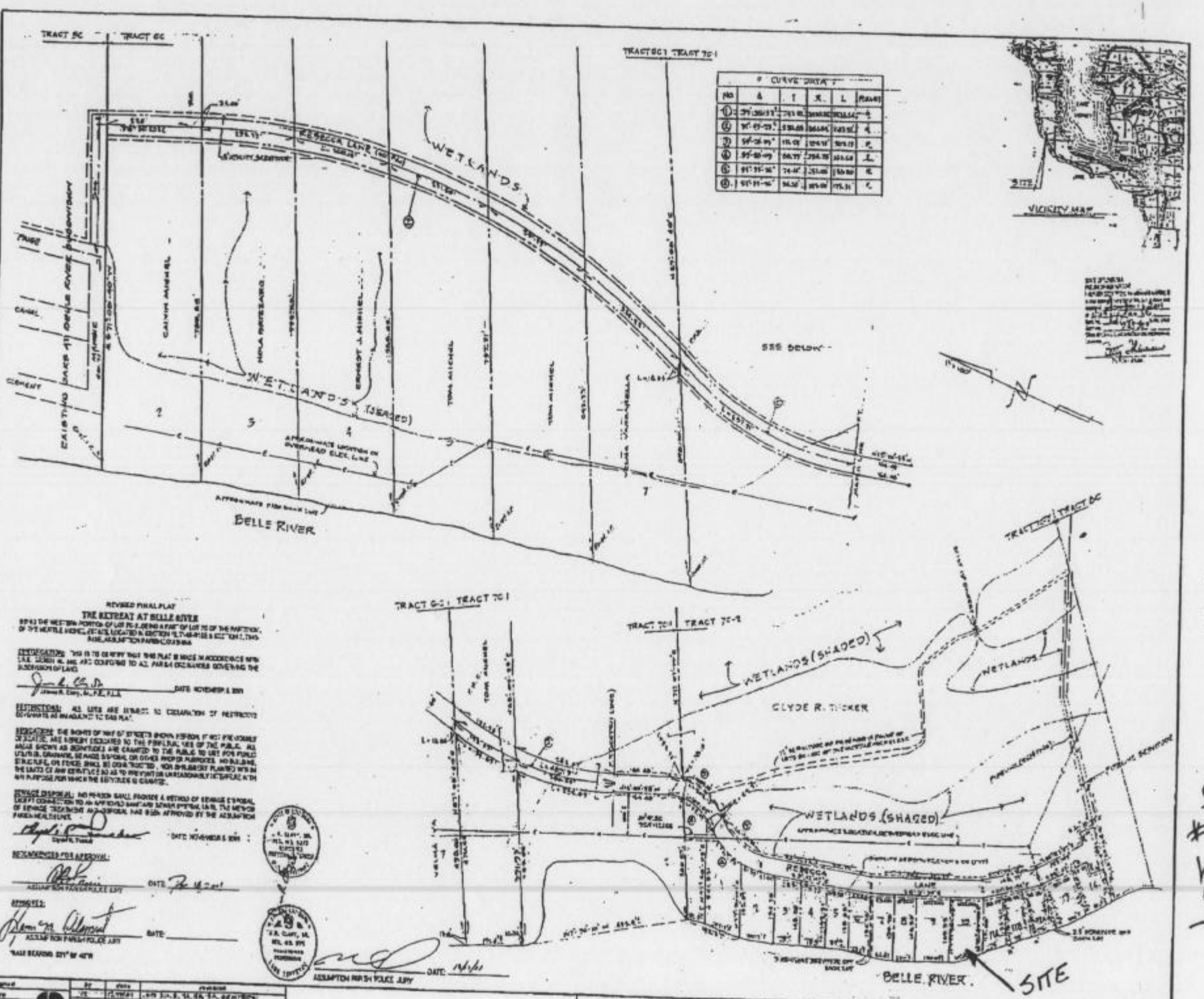

TRACT 8C
TRACT 6C
TRACT 6C1 TRACT 70-1
CURVE DATA
WETLANDS
REBECCA LANE
EXISTING OAKS AT BELLE RIVER SUBDIVISION
CALVIN MICHEL
HOLA BRIZZARD
ERNEST J. MICHEL
TOM MICHEL
SEE BELOW
WETLANDS (SHADED)
APPROXIMATE LOCATION OF OVERHEAD ELEC. LINE
APPROXIMATE FAST BANK LINE
BELLE RIVER
VICINITY MAP
SITE
REVISED FINAL PLAT
THE RETREAT AT BELLE RIVER
RESTRICTIONS:
DATE NOVEMBER 5, 2001
RECOMMENDED FOR APPROVAL:
ASSUMPTION PARISH POLICE JURY
DATE
APPROVED:
ASSUMPTION PARISH POLICE JURY
DATE
TRACT 6C1 TRACT 70-1
TRACT 70-1 TRACT 70-2
WETLANDS (SHADED)
CLYDE R. TUCKER
WETLANDS
WETLANDS (SHADED)
REBECCA LANE
BELLE RIVER
SITE
LOT #10
CLARY & ASSOCIATES, INC.
CONSULTING ENGINEERS
BATON ROUGE, LOUISIANA
THE RETREAT AT BELLE RIVER

TOP VIEW - PROPOSED BOAT SLIPS/DOCK

BELLE RIVER, LA.

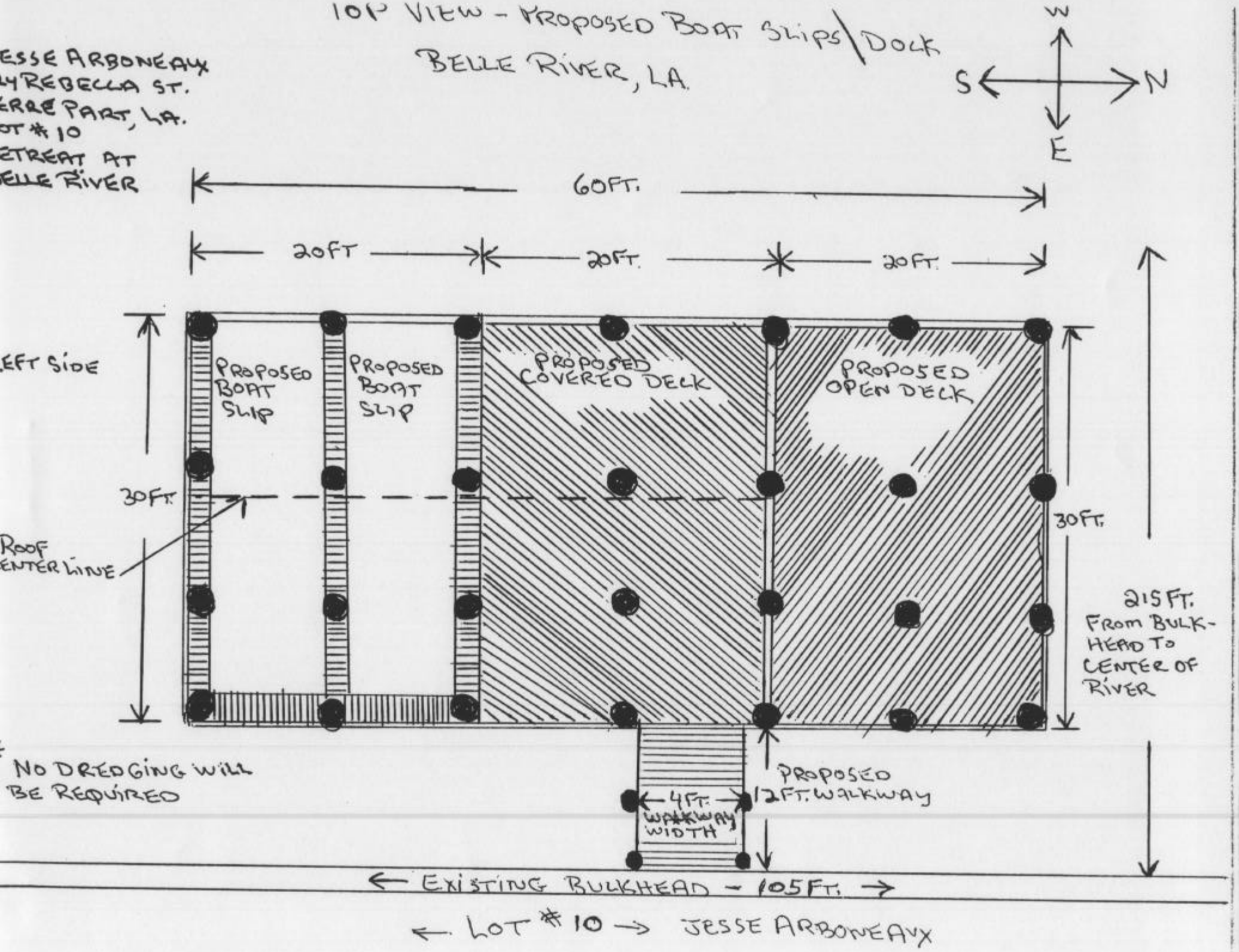

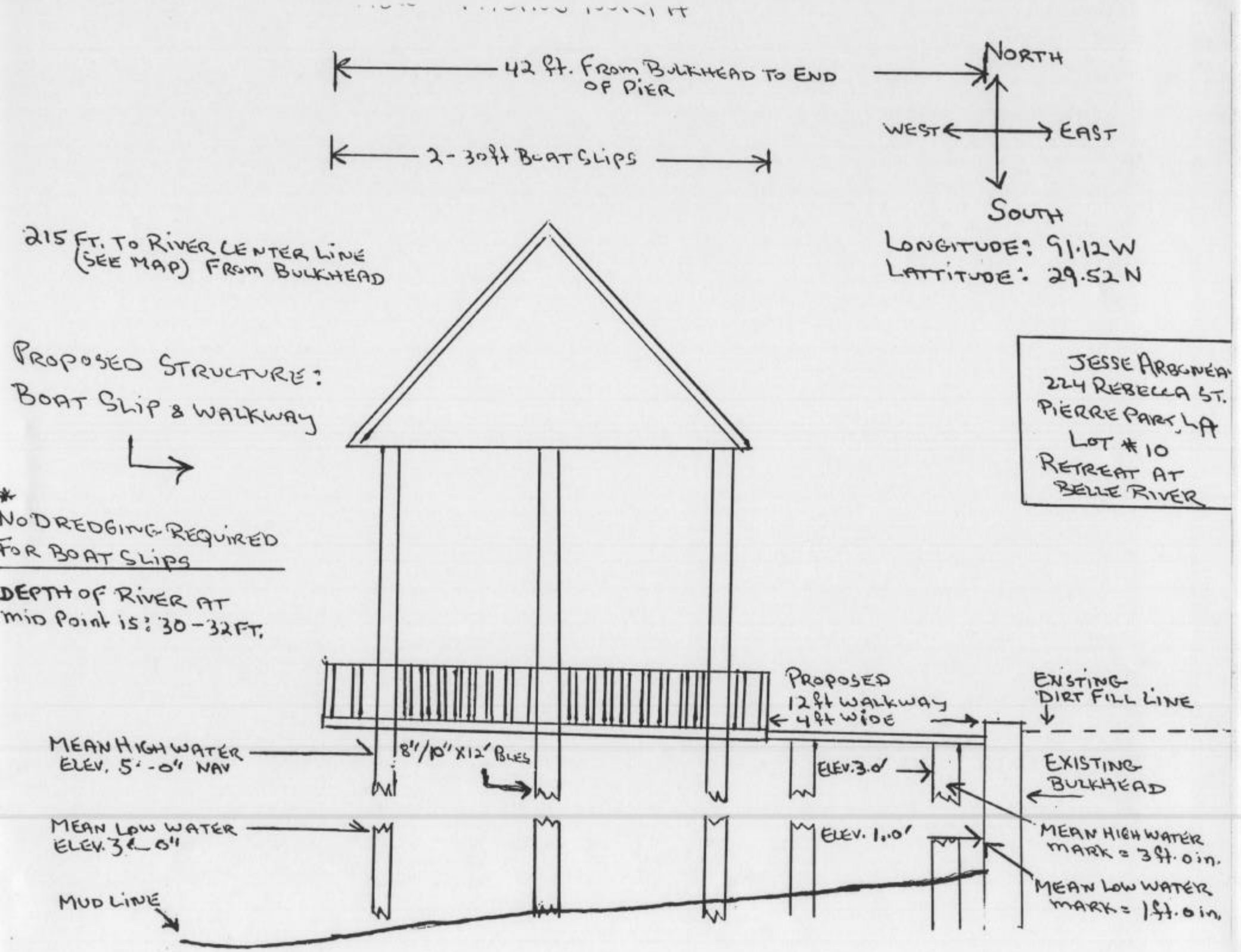
42 ft. From Bulkhead to End of Pier
2-30ft Boat Slips
North
West
East
South
Longitude: 91.12W
Lattitude: 29.52N
215 Ft. To River Center Line (See Map) From Bulkhead
Proposed Structure: Boat Slip & Walkway
* No Dredging Required For Boat Slips
Depth of River at mid Point is: 30-32 Ft.
Jesse Arboneau
224 Rebecca St.
Pierre Part, LA
Lot #10
Retreat at Belle River
Proposed 12 ft Walkway 4 ft wide
Existing Dirt Fill Line
Mean High Water Elev. 5'-0" NAV
8"/10" X 12' Piles
Elev. 3.0'
Existing Bulkhead
Mean Low Water Elev. 3'-0"
Elev. 1.0'
Mean High Water mark = 3 ft. 0 in.
Mean Low Water mark = 1 ft. 0 in.
Mud Line