UNITED STATES
DEPARTMENT OF THE INTERIOR
GEOLOGICAL SURVEY

Sheet 2 of 4 – Vicinity Map
Diez Marina (L.J. Diez)
07/08/04

PLAN VIEW

MARINA AND CANAL MAINTENANCE
FOR L.J. DIEZ
OFF HENDERSON CANAL, LEFT DESCENDING BANK
PORT VINCENT, LA

SEE CROSS-SECTION FOR MEAN LOW AND HIGH WATER LEVELS. THE DIFFERENCE IS TOO MINOR TO DEPICT IN PLAN VIEW.

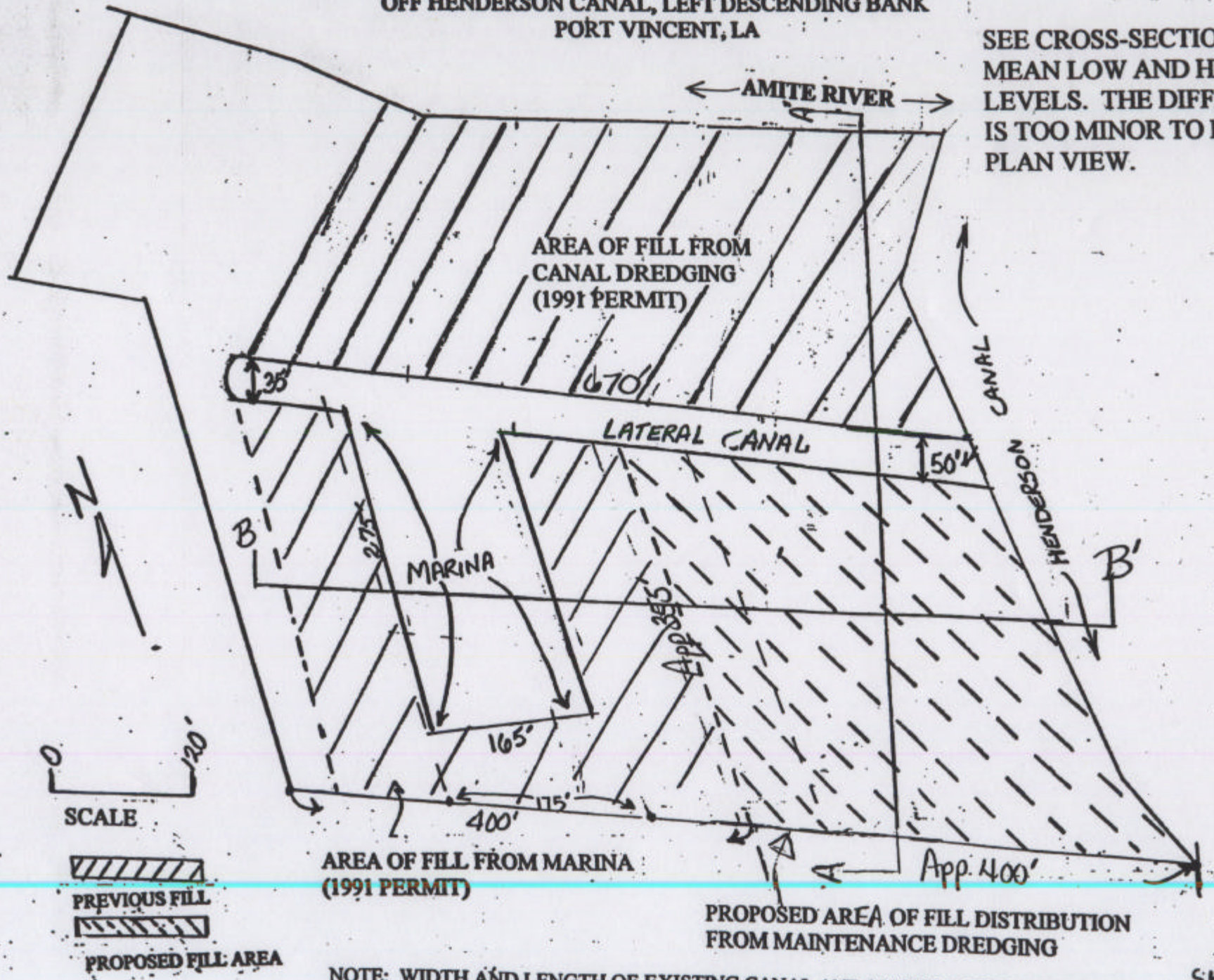

NOTE: WIDTH AND LENGTH OF EXISTING CANAL AND MARINA UNCHANED FROM 1991 LIMITS. OWNER TO DREDGE TO MAINTAIN 4'6" WATER LEVEL AS PERMITTED IN 1991.

SHEET 3 of 4.
Sept 2004

CROSS SECTION VIEW
MARINA AND CANAL MAINTENANCE
FOR L.J. DIEZ
OFF HENEDERSON CANAL, LEFT DESCENDING BANK
PORT VINCENT, LA

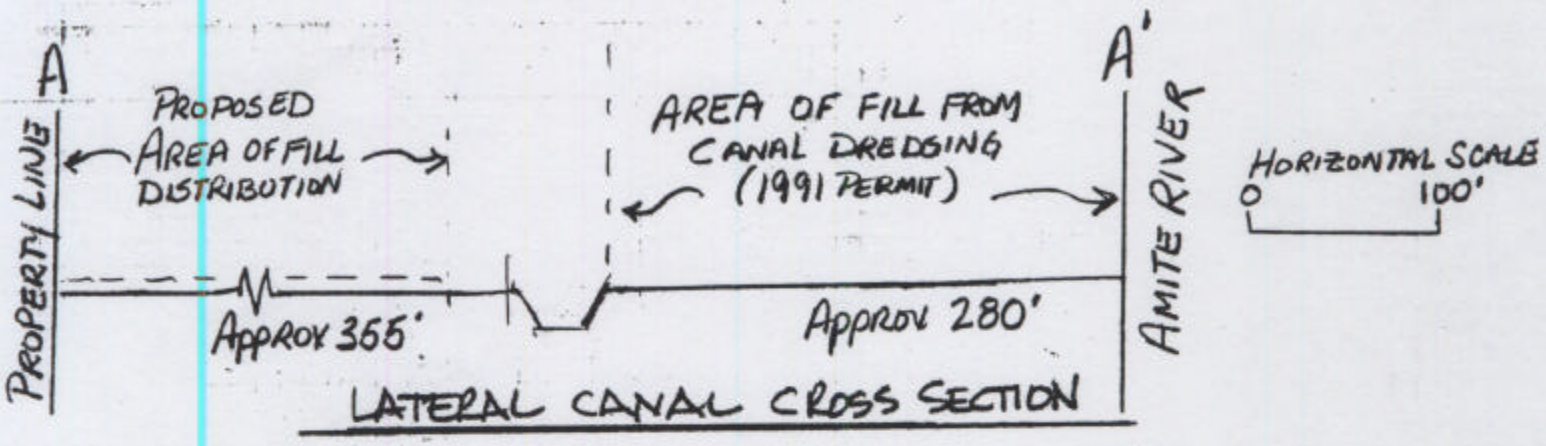

LATERAL CANAL CROSS SECTION

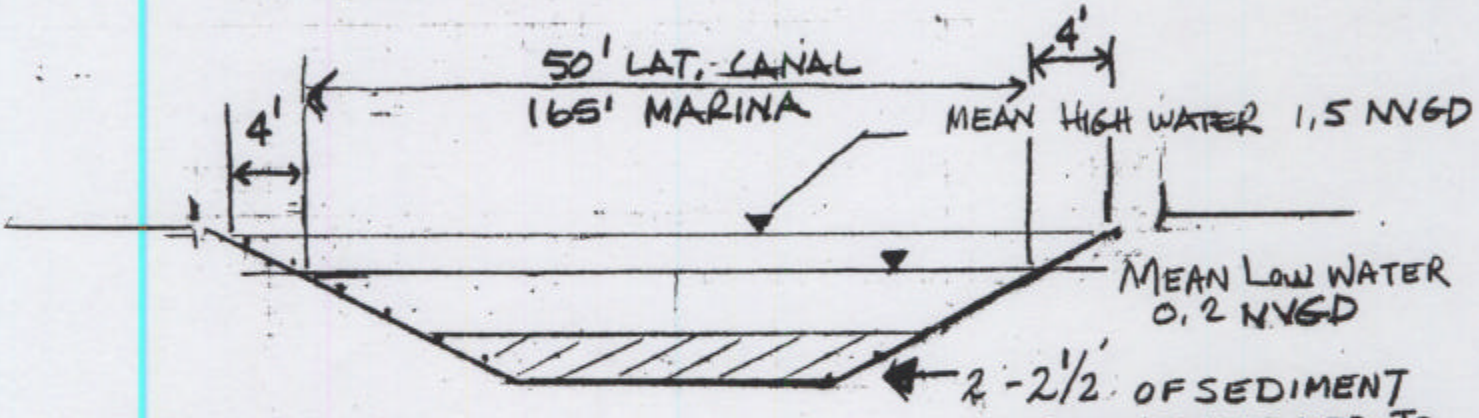

TYPICAL ENLARGED SECTION VIEW

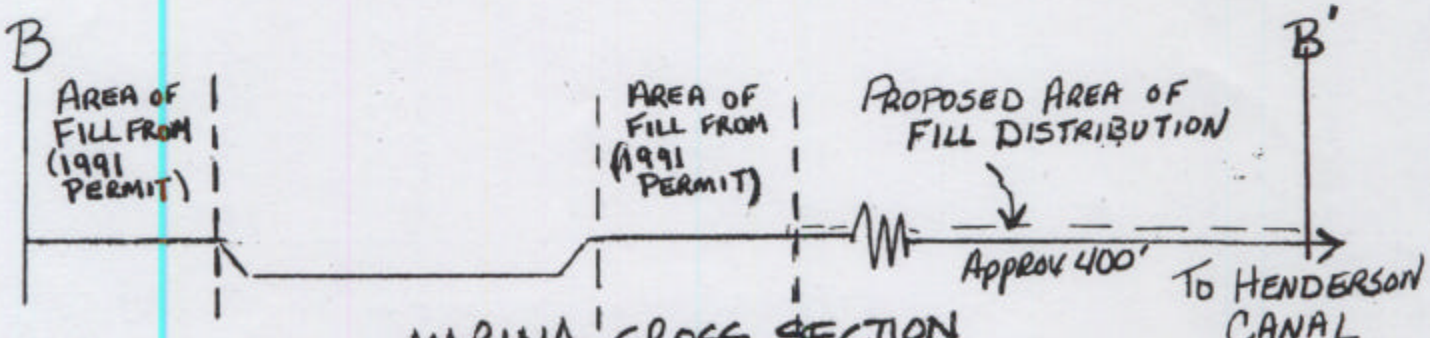

MARINA CROSS SECTION

NOTE:
1. THE LENGTH AND WIDTH OF EXISTING CANAL AND MARINA UNCHANGED FROM 1991 LIMITS
2. OWNER TO DREDGE TO MAINTAIN 4' MEAN LOW WATER LEVEL (AVERAGE OF 2' DREDGED FROM CANAL AND MARINA).

SHEET 4 of 4
Sept 2004

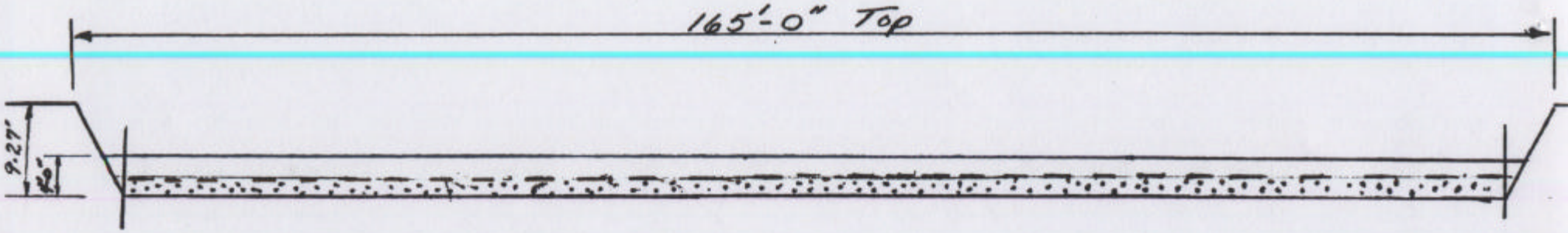

Area to be dredged indicated by

'C-C'

Normal Water 4-6'

Marina Site 1/16" = 1.03'

Sheet 4 of 4 – Section View of Marina
Diez Marina (L.J. Diez)
07/08/04