VICINIT . MAP

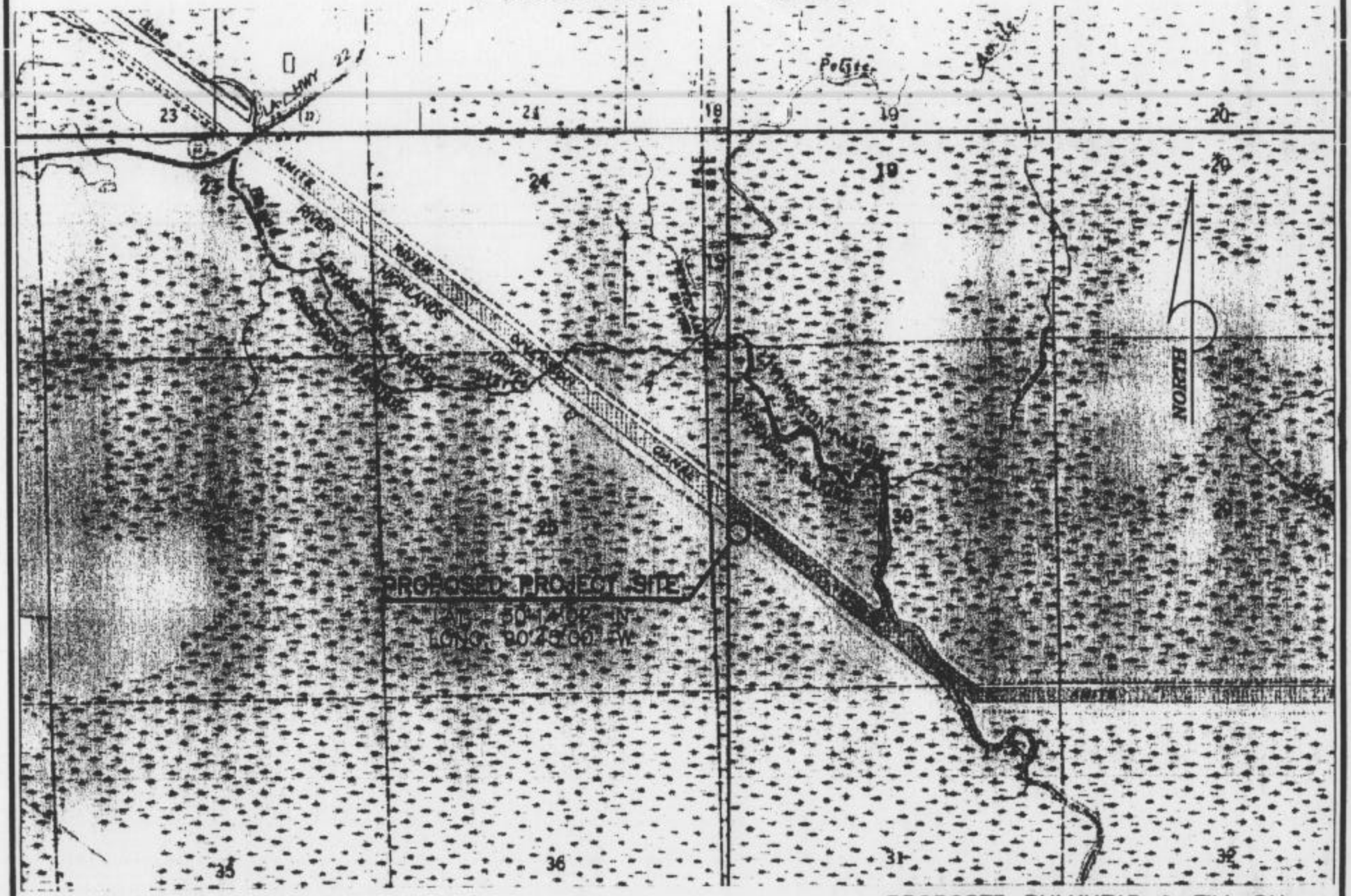

PROPOSED BULKHEAD & FILL ON
LOT 48 RIVER HIGHLANDS ESTATES, 2ND
AT AMITE RIVER DIVERSION CANAL

APPLICATION BY

SHEET 1 OF 3

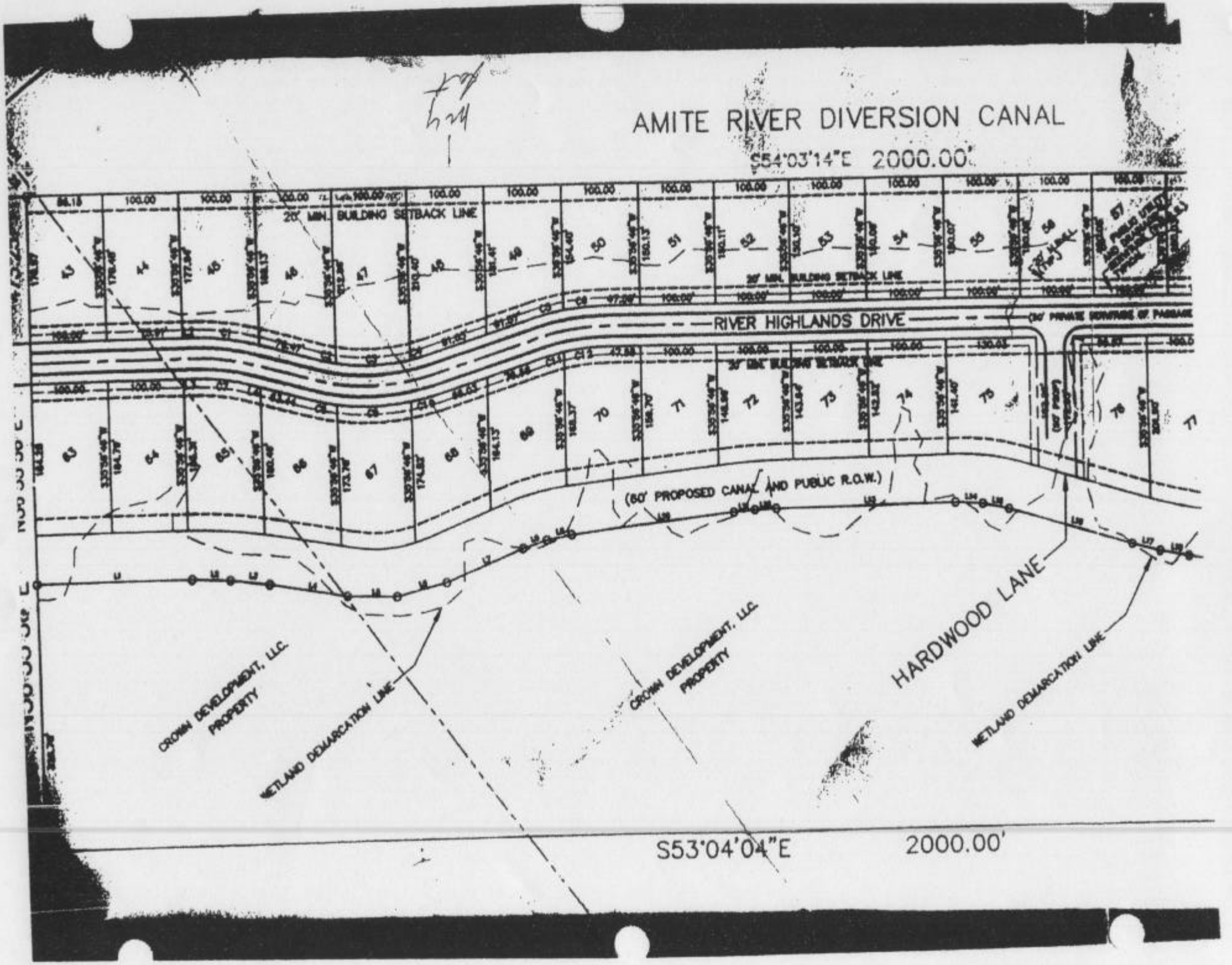
AMITE RIVER DIVERSION CANAL
S54°03'14"E 2000.00'
20' MIN. BUILDING SETBACK LINE
RIVER HIGHLANDS DRIVE
(60' PROPOSED CANAL AND PUBLIC R.O.W.)
HARDWOOD LANE
CROWN DEVELOPMENT, LLC. PROPERTY
WETLAND DEMARCATION LINE
CROWN DEVELOPMENT, LLC. PROPERTY
WETLAND DEMARCATION LINE
S53°04'04"E 2000.00'

ANER HIGHLANDS SUBDIVISION LOT # 48

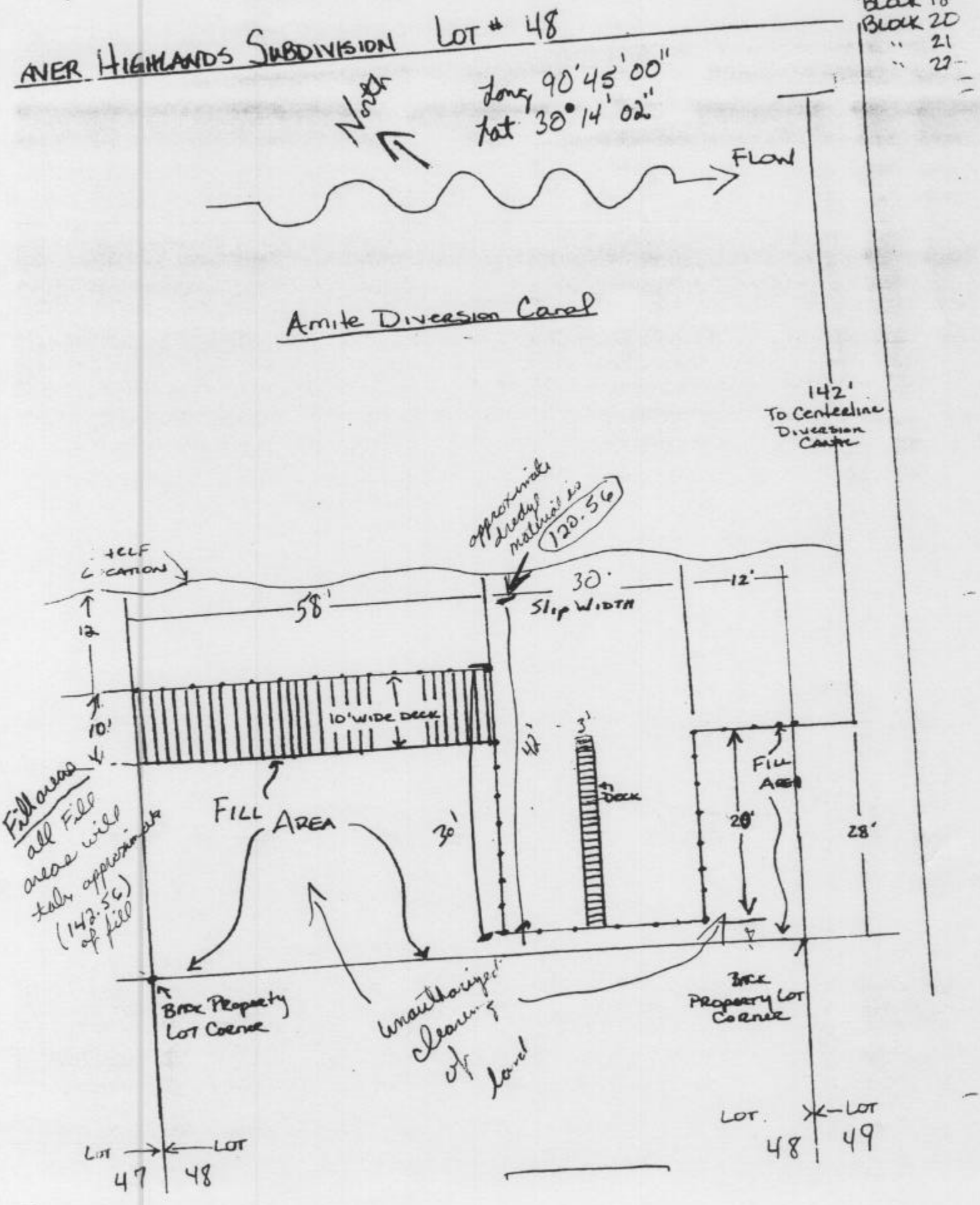

RIVER HIGHLAND Estates | LOT 48.

Item 4
Block 18
" 19
" 2
" 22

PIER, DECK & BOATSLIP
CROSS SECTION VIEW

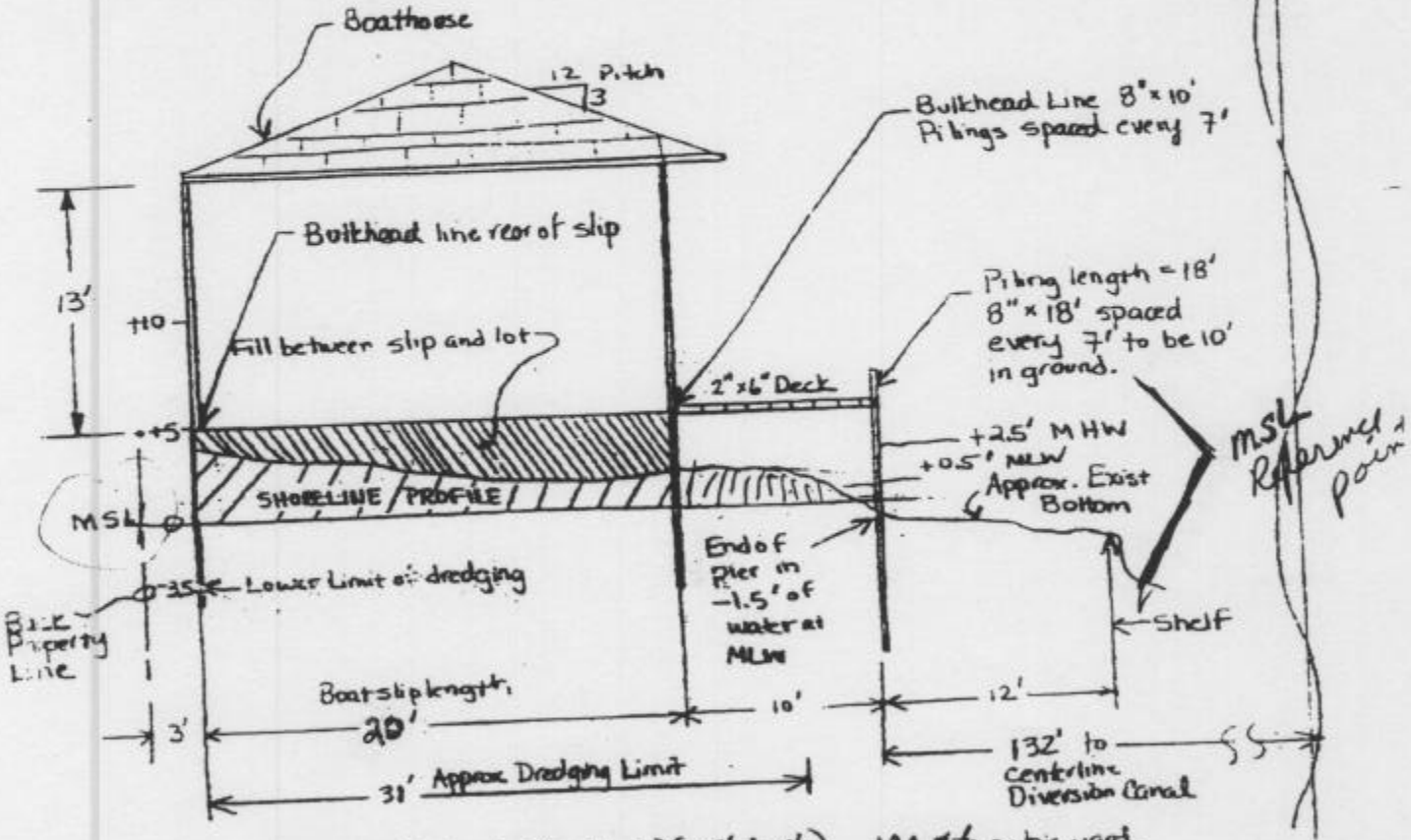

Dredge = $\frac{(30' \text{ wide})(31' \text{ limit})(3.5' \text{ depth})}{27 \text{ ft}^3/\text{yd}^3}$ = 180.56 cubic yard

Scale: 1" = 10'