Offshore Louisiana Artificial Reef Planning Area

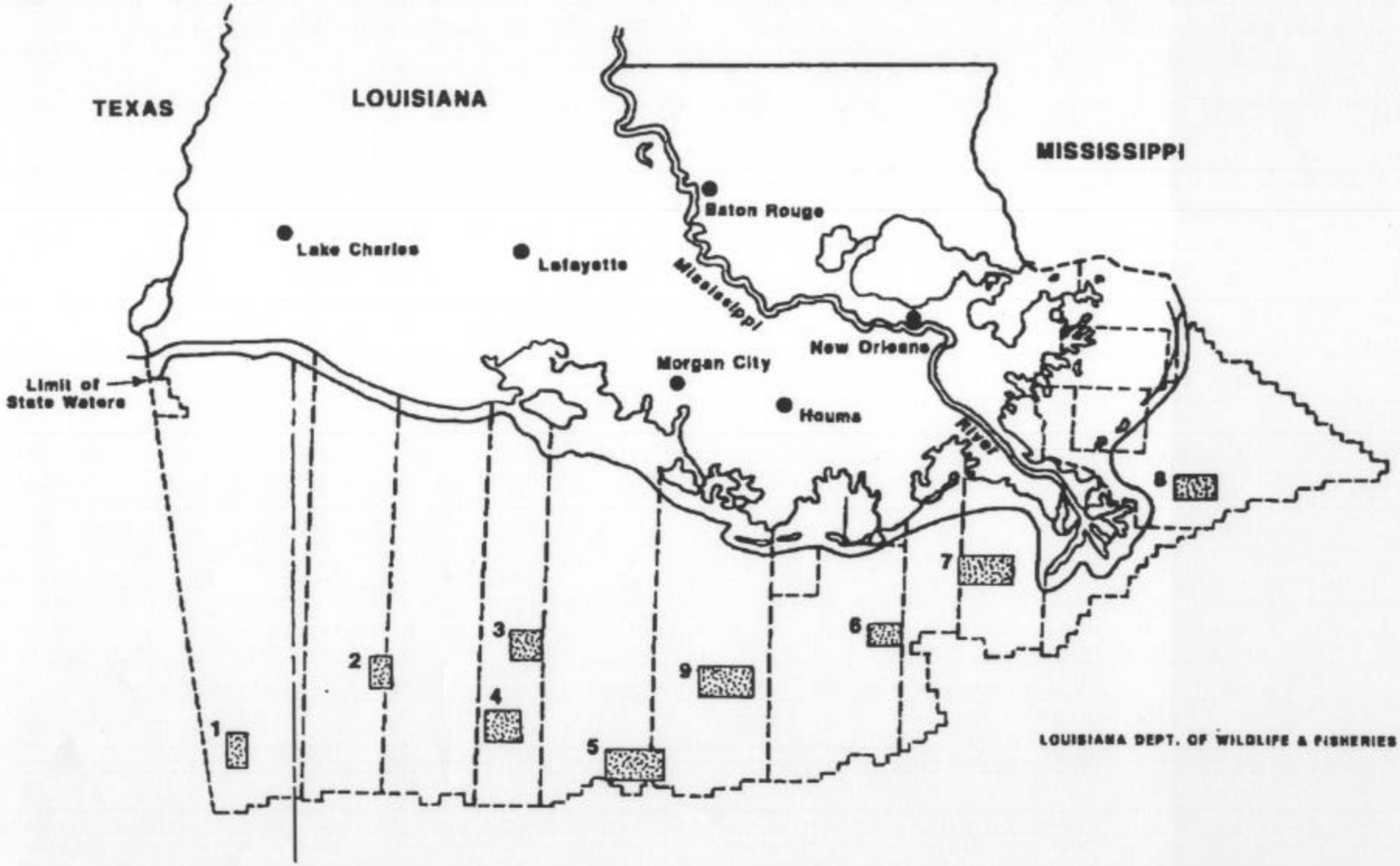

1. West Cameron Planning Area
2. East Cameron Planning Area
3. South Marsh Island (76) Planning Area
4. South Marsh Island (146) Planning Area
5. Eugene Island Planning Area
6. South Timbalier Planning Area
7. West Delta Planning Area
8. Main Pass Planning Area
9. Ship Shoal Planning Area

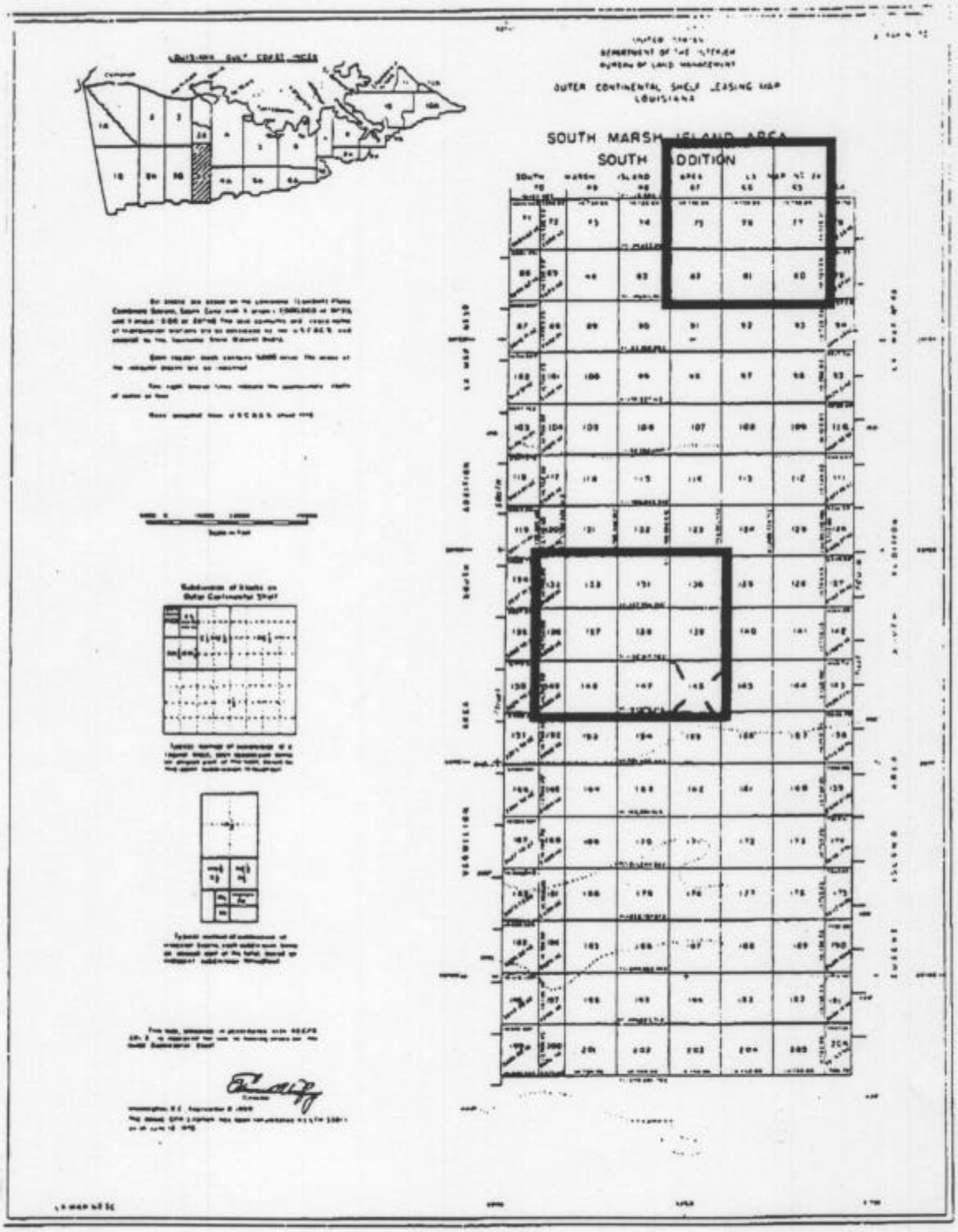
DEPARTMENT OF THE INTERIOR
BUREAU OF LAND MANAGEMENT
OUTER CONTINENTAL SHELF LEASING MAP
LOUISIANA
SOUTH MARSH ISLAND AREA
SOUTH ADDITION

C/L SM117-"A" Jacket in Prop. Reefed Position (Jacket-reef orientation to be field determined by reefing contractor)

X=	1,791,886'
Y=	-160,880'
Lat.	28° 13' 21.752"N
Lon.	91° 58' 44.345"W

ANR 10" S-833L etc

Texas Gas 10" S-7184

Pioneer 8" S-8240 (Abandoned)

① EAST 2,256.00' ②

③ N89° 55' 19"W 2,206.00' ④

N00° 17' 57"W 4,215.06'

S00° 22' 49"W 4,218.09'

500'

1,2 P&A

SM 116-"A" (PROPOSED)

SM 107-ERT (PROPOSED)

EI 292-"A"

ARTIFICIAL REEF AREA

(REMOVED)

SM 146-"A"

EI 392-"A"

SM 154-"A"

SM 155-"A"

SM 155-"S"

VE 359-"A"

VE 307-"E"

SM146
OCS-G-09546
NEW FIELD

SM145
OCS-G-22846
SAMEDAN

P&A

2 P&A

1 P&A

GRID NORTH

ARTIFICIAL REEF BOUNDARIES

CORNER	X COORDINATE	Y COORDINATE	LATITUDE	LONGITUDE
1	1,791,479.00'	-159,633.00'	28° 13' 34.084"N	91° 58' 50.085"W
2	1,793,735.00'	-159,633.00'	28° 13' 34.189"N	91° 58' 24.880"W
3	1,793,707.00'	-163,851.00'	28° 12' 52.440"N	91° 58' 24.929"W
4	1,791,501.00'	-163,848.00'	28° 12' 52.347"N	91° 58' 49.577"W

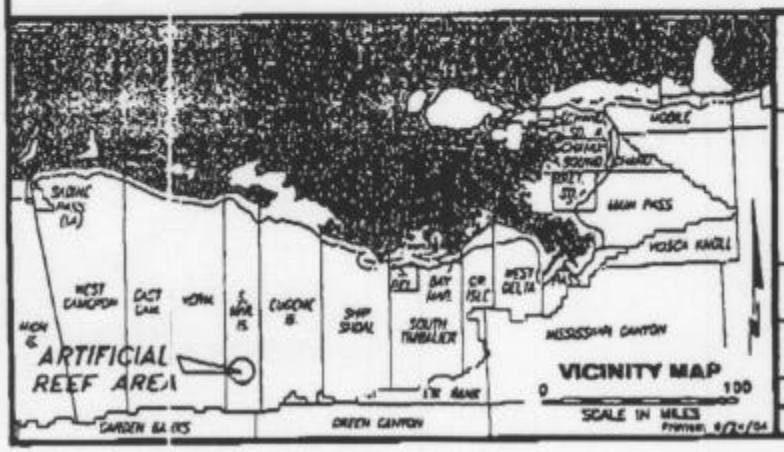

W&T OFFSHORE
INCORPORATED

SOUTH MARSH ISLAND 117 - STR. "A" PROPOSED REEF POSITION

BLOCK 146
SOUTH MARSH ISLAND AREA
GULF OF MEXICO

FUGRO CHANCE INC.

GEODETIC DATUM: NAD27
PROJECTION: LOUISIANA SOUTH
GRID UNITS: US SURVEY FEET

SCALE IN FEET 0 1,000'

Job No.: 04-2079 | Date: 6/24/04 | Drawn: BCM | Chart: 1 Of: 3

Dwgfile: H:\2004\042079\CAD\Marine\042079A

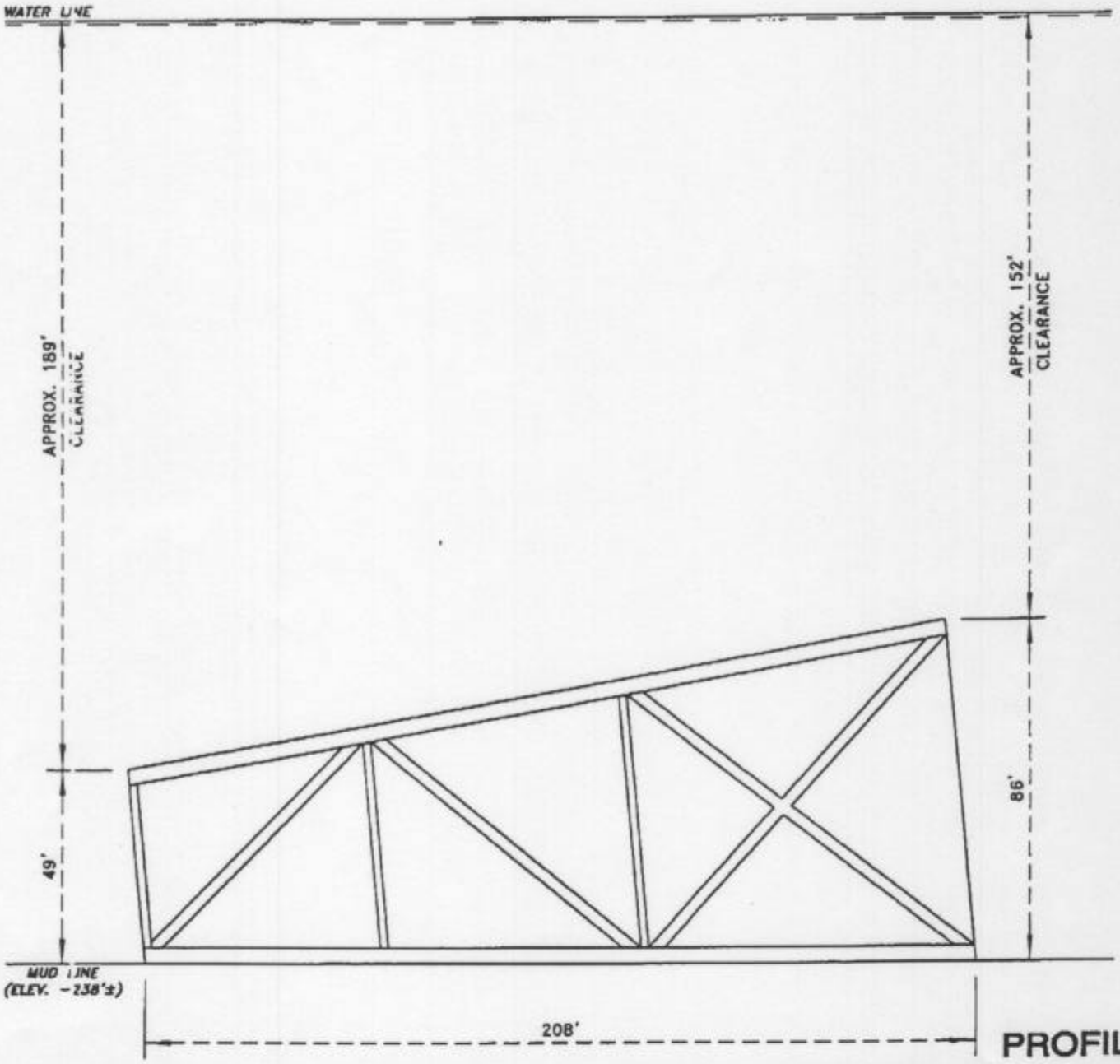

PROFILE

W&T OFFSHORE
INCORPORATED

SOUTH MARSH ISLAND 117 - STR. "A"
IN PROPOSED REEFED POSITION

BLOCK 146
SOUTH MARSH ISLAND AREA
GULF OF MEXICO

FUGRO CHANCE INC.
200 Dulles Dr. Lafayette, Louisiana 70506-3001 (337) 237-1500

GEODETIC DATUM: NAD27 PROJECTION: LOUISIANA SOUTH GRID UNITS: US SURVEY FEET		SCALE IN FEET 0 — 40'	
Job No.: 04-2078	Date: 6/24/04	Drwn: BCN	Chart: Of:

TOTAL P.08