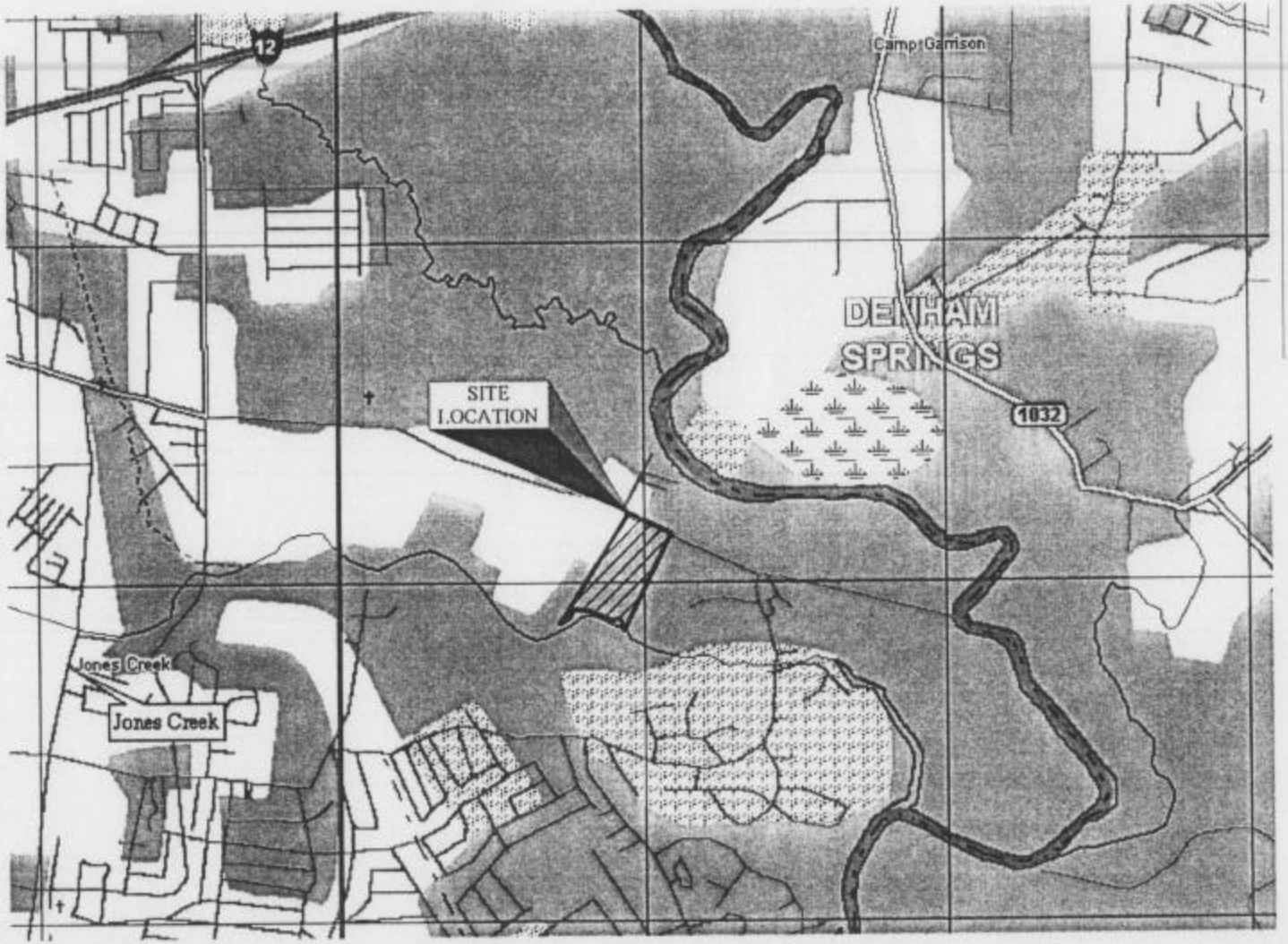



NOTE: TAKEN FROM DELORME TOPO QUADS, EAST BATON ROUGE PARISH, LA 1999.

COMPLIANCE CONSULTANTS, INC. Environmental Engineering	404 PERMIT APPLICATION FOR WALTER BANKSTON SR.	SITE LOCATION MARCH 2004	FIGURE 1

ADMIN/CCIDOCS/BANKSTON 404/FIGURES

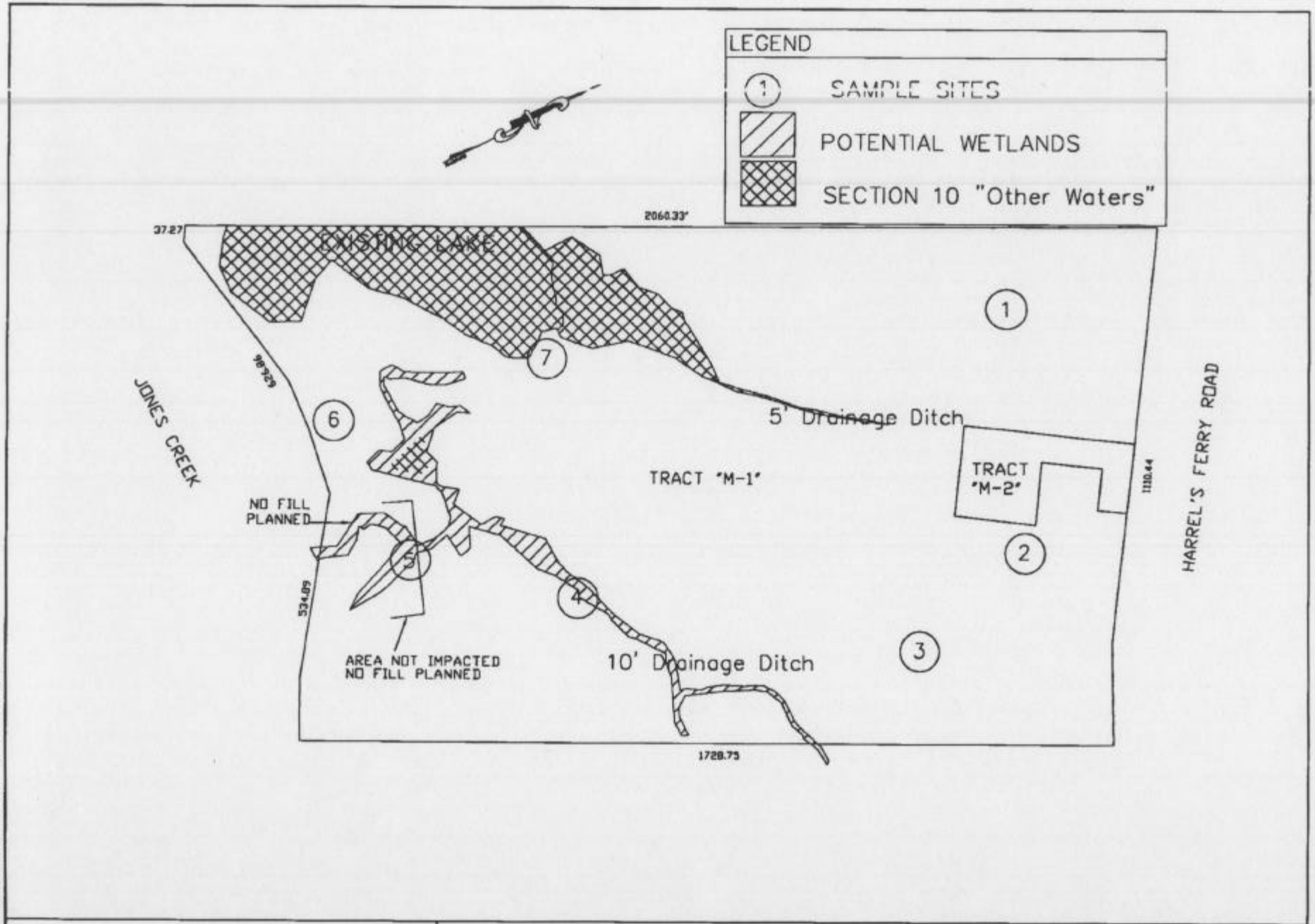

ADMIN/CCIDOCS/BANKSTON 404/FIGURES

COMPLIANCE CONSULTANTS, INC.
Environmental Engineering

404 PERMIT APPLICATION
FOR
WALTER BANKSTON

POTENTIAL WETLANDS
MARCH 2004

FIGURE
3

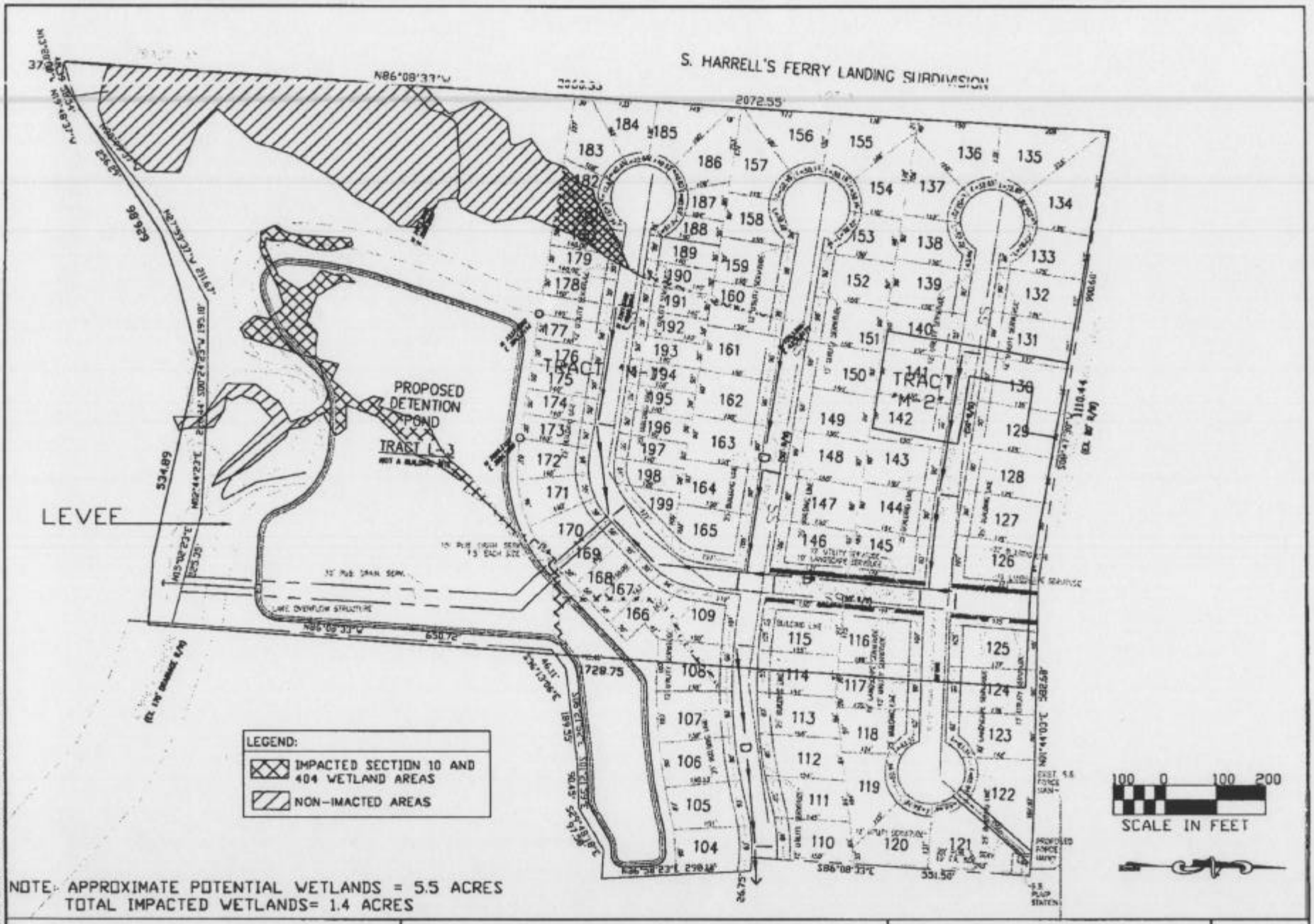

NOTE: APPROXIMATE POTENTIAL WETLANDS = 5.5 ACRES
TOTAL IMPACTED WETLANDS= 1.4 ACRES

ADMIN/CCIDOCS/BANKSTON 404/FIGURES

COMPLIANCE CONSULTANTS, INC. Environmental Engineering	404 PERMIT APPLICATION FOR WALTER BANKSTON	PROPERTY BOUNDARY MARCH 2004	FIGURE 2

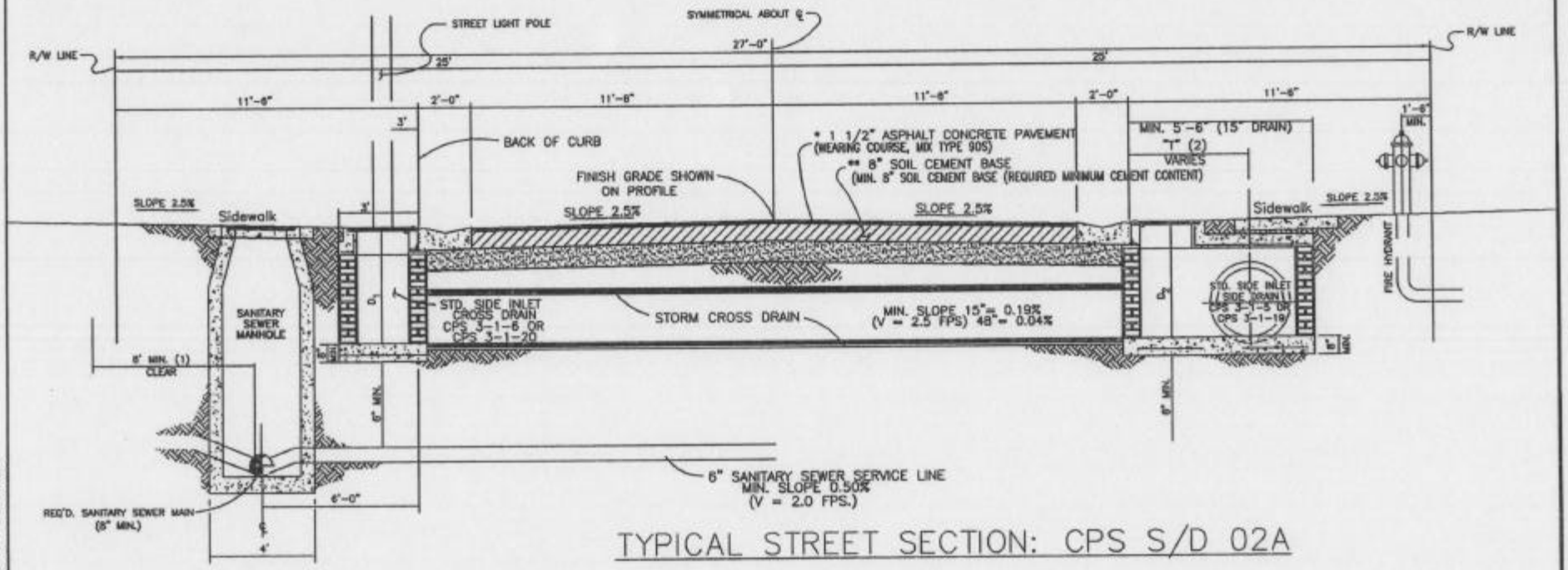

TYPICAL STREET SECTION: CPS S/D 02A

ADMIN/CCIDOCS/BANKSTON 404/FIGURES

COMPLIANCE CONSULTANTS, INC. Environmental Engineering	404 PERMIT APPLICATION FOR WALTER BANKSTON	TYPICAL ROAD CROSS SECTION MARCH 2004	FIGURE 4

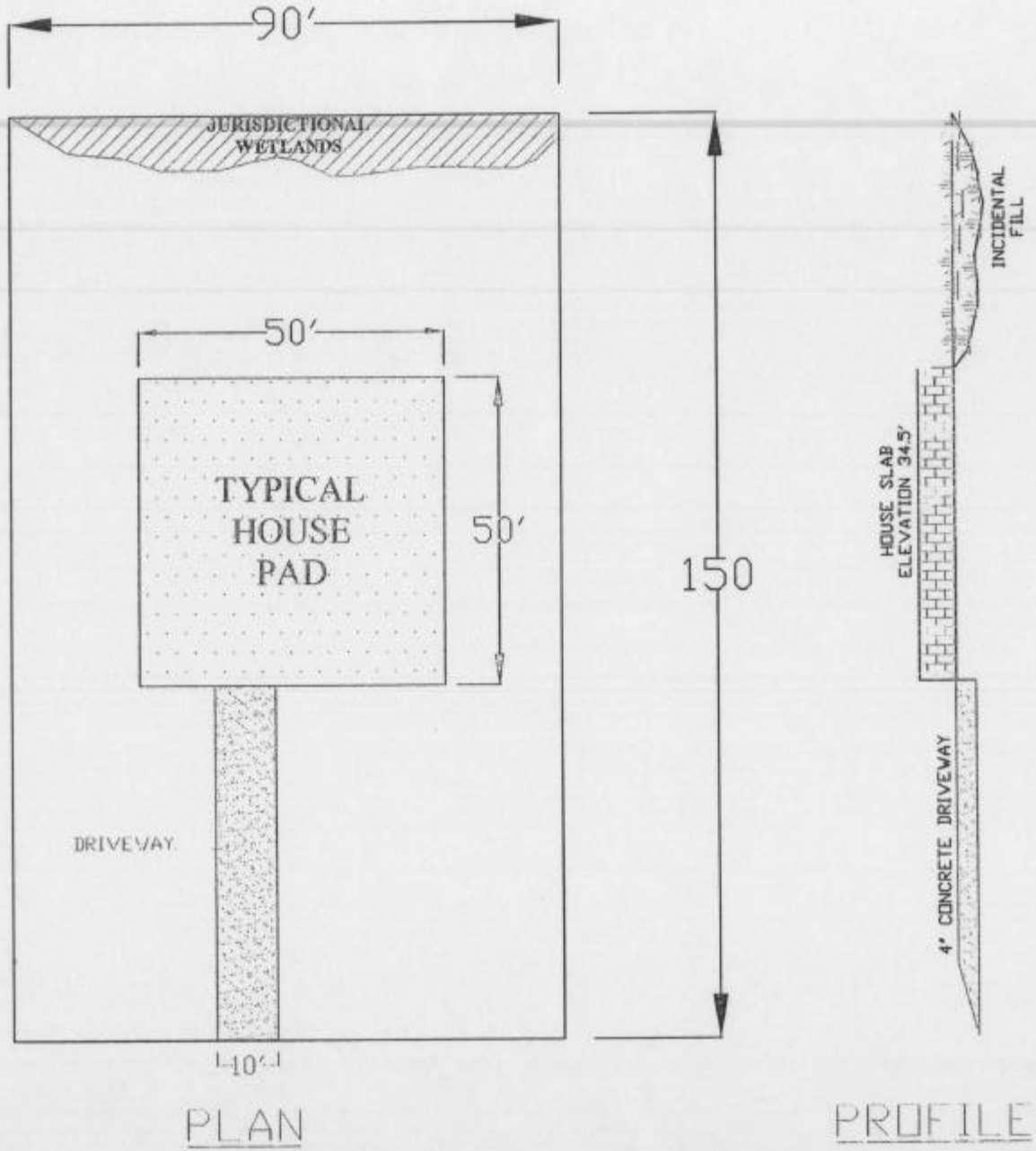

ADMIN/CCIDOCS/BANKSTON 404/FIGURES

COMPLIANCE CONSULTANTS, INC.
Environmental Engineering

404 PERMIT APPLICATION
FOR
WALTER BANKSTON

TYPICAL
LOT LAYOUT
MARCH 2004

FIGURE
5