Louisiana, United States, North America

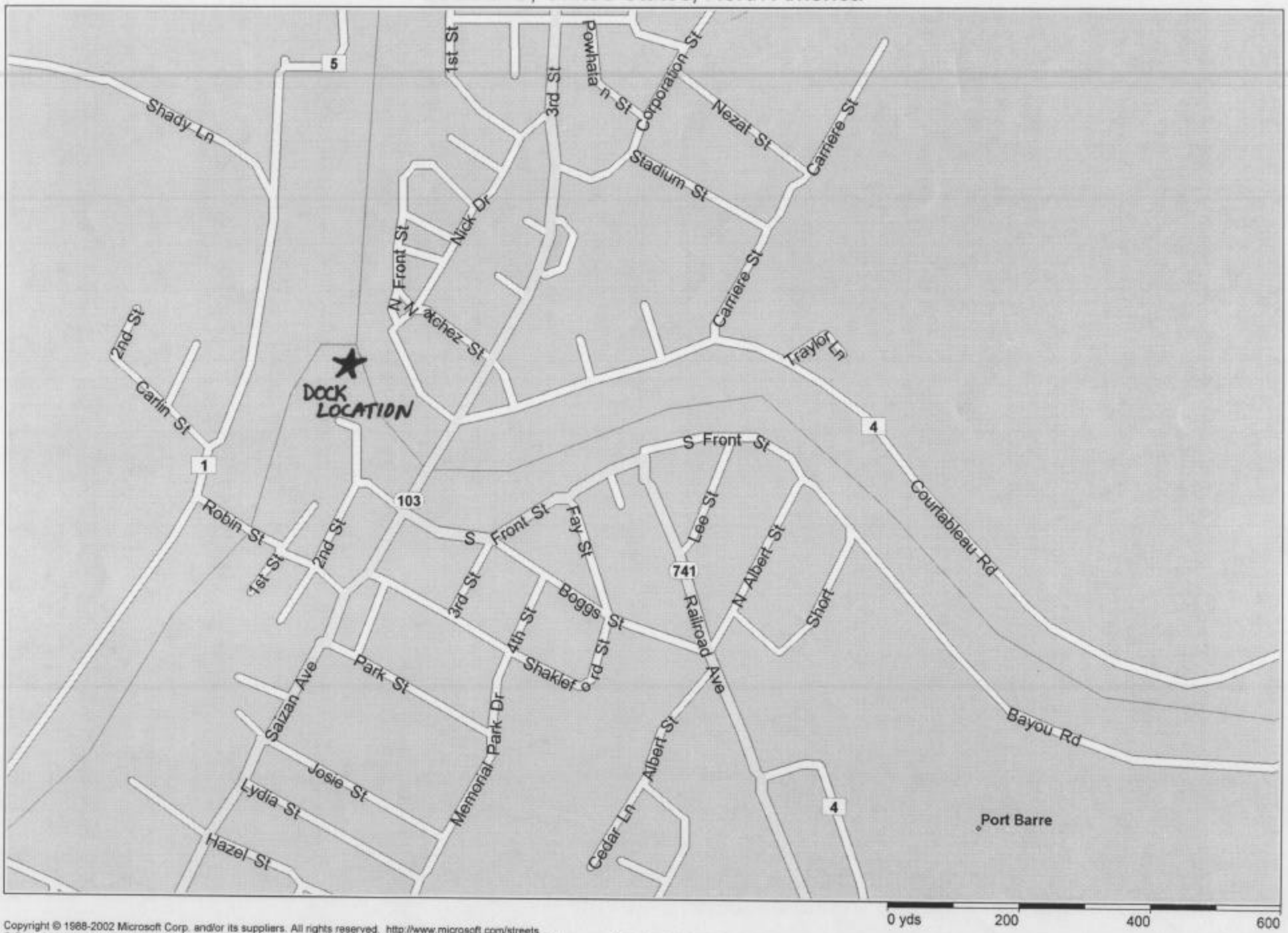

Copyright © 1988-2002 Microsoft Corp. and/or its suppliers. All rights reserved. http://www.microsoft.com/streets
© Copyright 2001 by Geographic Data Technology, Inc. All rights reserved. © 2001 Navigation Technologies. All rights reserved. This data includes information taken with permission from Canadian authorities © Her Majesty the Queen in Right of Canada.

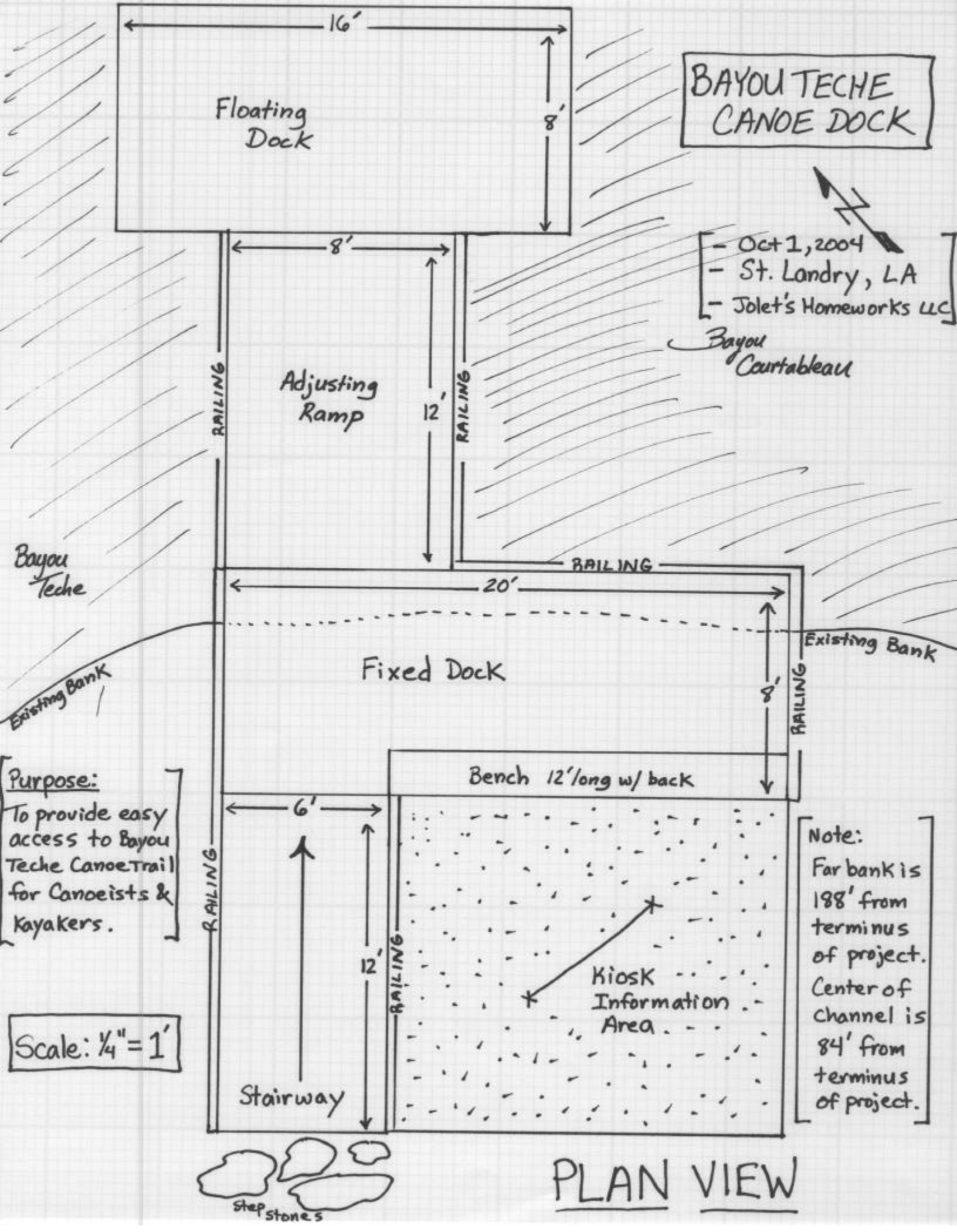
BAYOU TECHE CANOE DOCK
- Oct 1, 2004
- St. Landry, LA
- Jolet's Homeworks LLC
Floating Dock
16'
8'
8'
Adjusting Ramp
12'
RAILING
RAILING
Bayou Courtableau
Bayou Teche
RAILING
20'
Existing Bank
Existing Bank
Fixed Dock
8'
RAILING
Bench 12' long w/ back
6'
RAILING
12'
RAILING
Kiosk Information Area
Stairway
Step stones
Purpose:
To provide easy access to Bayou Teche Canoe Trail for Canoeists & Kayakers.
Scale: 1/4" = 1'
Note:
Far bank is 188' from terminus of project.
Center of channel is 84' from terminus of project.
PLAN VIEW

SECTION VIEW

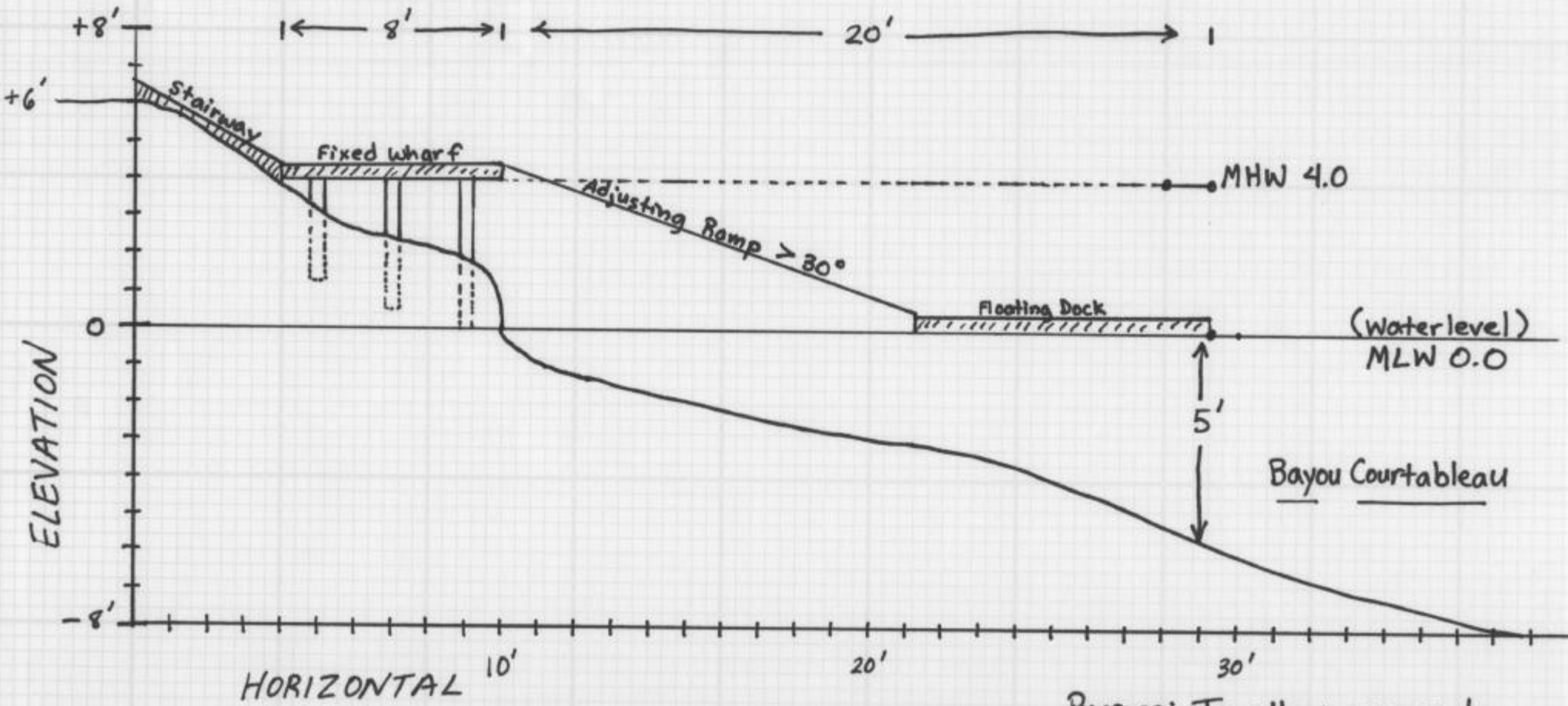

Purpose: To allow access to Bayou Teche Canoe Trail for Canoers & Kayakers.

BAYOU TECHE CANOE DOCK

Scale = 1/4" - 1'

- Jolet's Homeworks LLC
- St. Landry, LA
- Oct 1, 2004