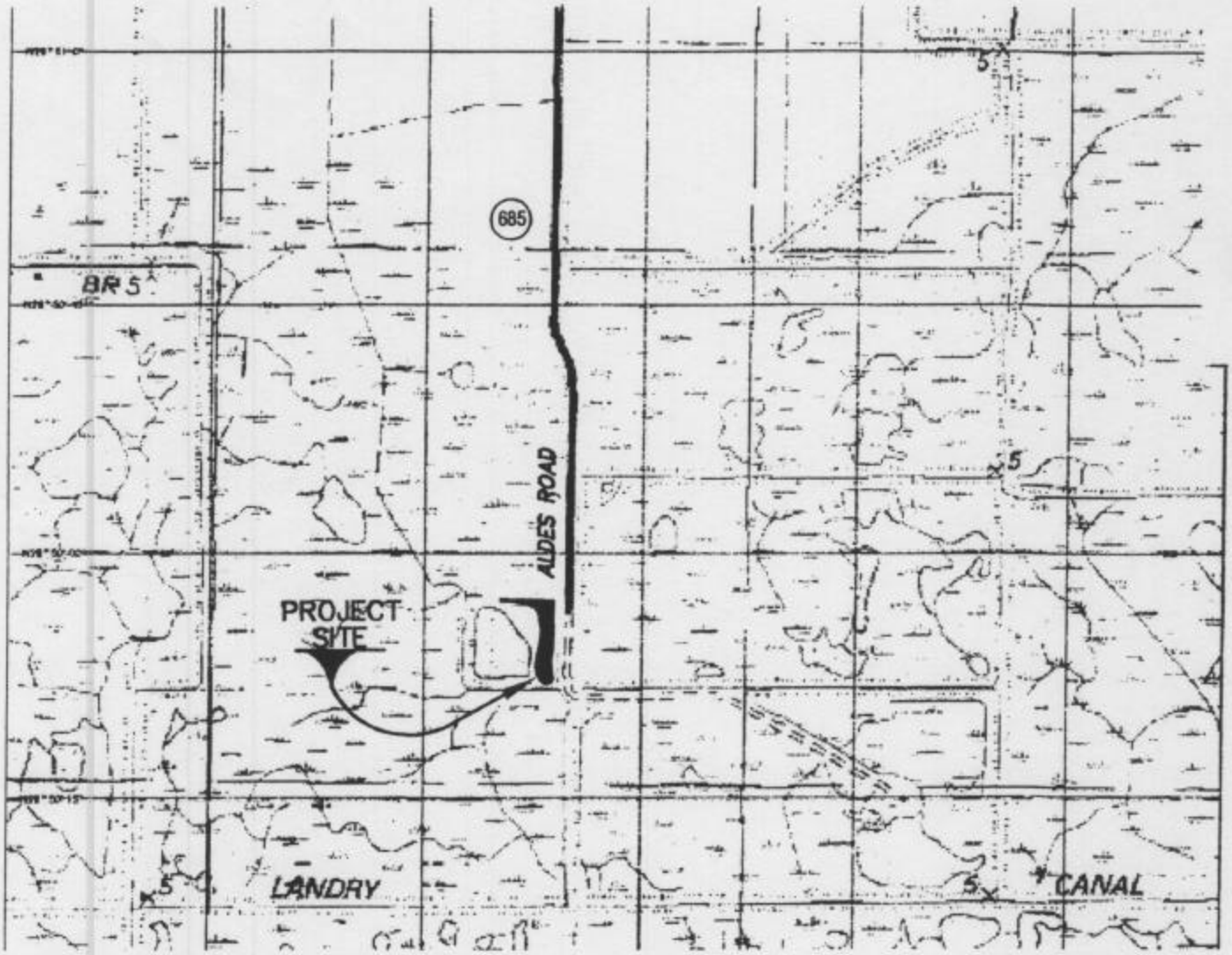

VICINITY MAP

This map reproduced from U.S.G.S Quadrangle Maps

SCALE OF FEET

0 2000 4000 6000

PLAN VIEW

BULKHEAD

OFF LANDRY CANAL
NEAR HENRY
PARISH OF VERMILION
STATE OF LOUISIANA

Purpose: Erosion control

Datum: N.G.V.D.

Prepared by: SCHEXNAIDER – PRIMEAUX & ASSOC., L.L.C.
Consulting Engineers & Land Surveyors
Abbeville, Louisiana

APPLICATION BY:

PAUL ED BROUSSARD
7120 RICE COVE
ABBEVILLE, LA 70510

JOB 04-41 BK.Y-200 PG. 20

JUNE 2004

SHEET 1 of 3

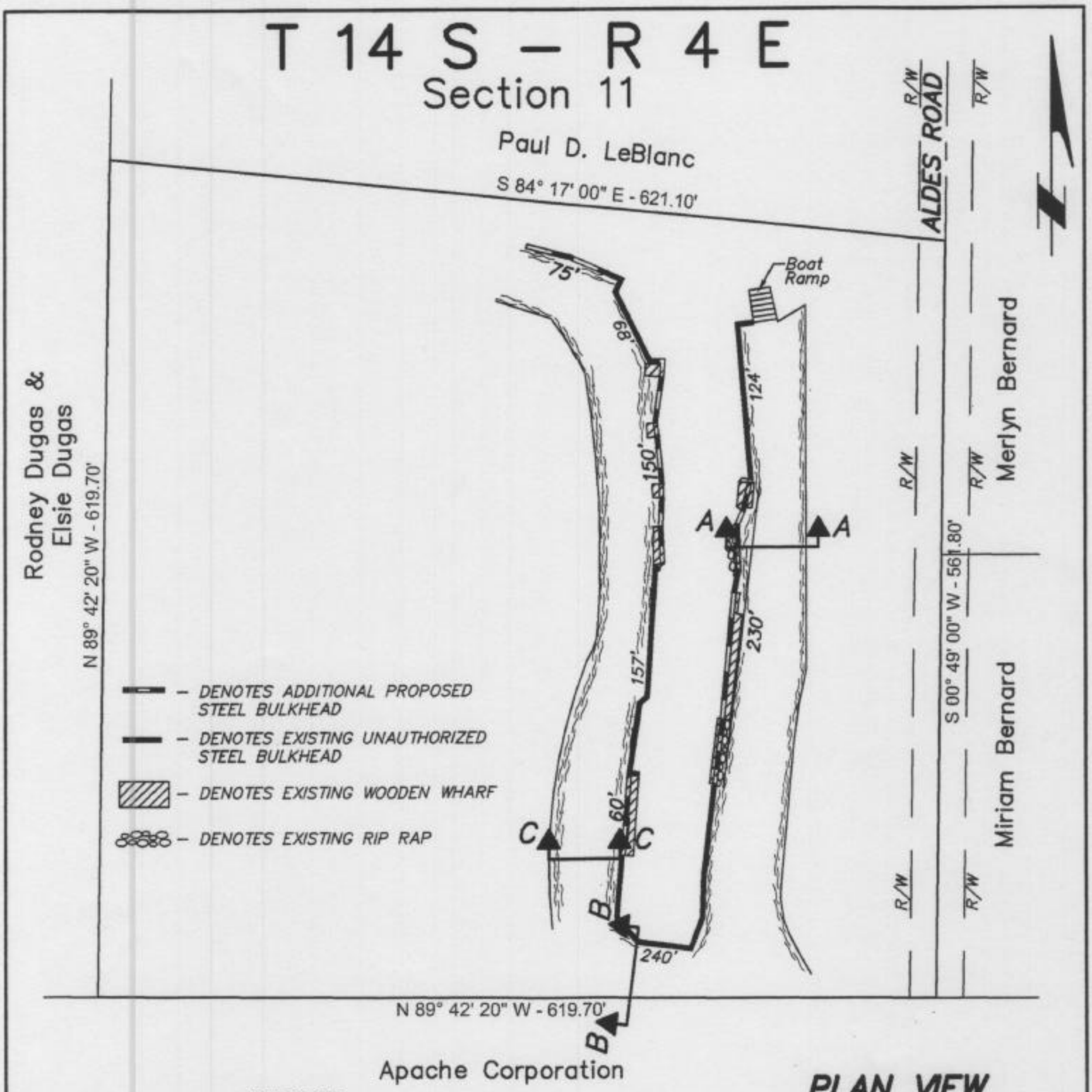

PLAN VIEW

BULKHEAD

OFF LANDRY CANAL
NEAR HENRY
PARISH OF VERMILION
STATE OF LOUISIANA

APPLICATION BY:

PAUL ED BROUSSARD
7120 RICE COVE
ABBEVILLE, LA 70510

Purpose: Erosion control

Datum: N.G.V.D.

Prepared by: SCHEXNAIDER – PRIMEAUX & ASSOC., L.L.C.
Consulting Engineers & Land Surveyors
Abbeville, Louisiana

JOB. 04-41 BK.Y-200 PG. 20

JUNE 2004

SHEET 2 of 3

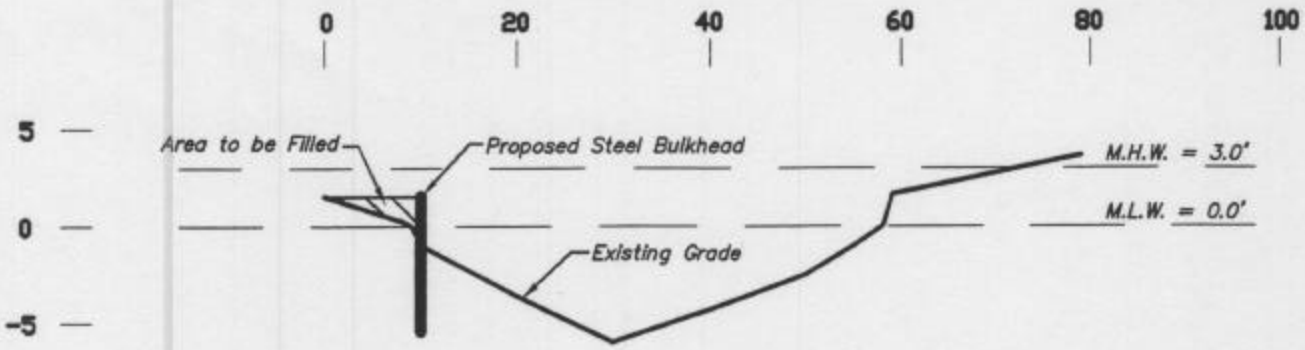

SECTION A–A

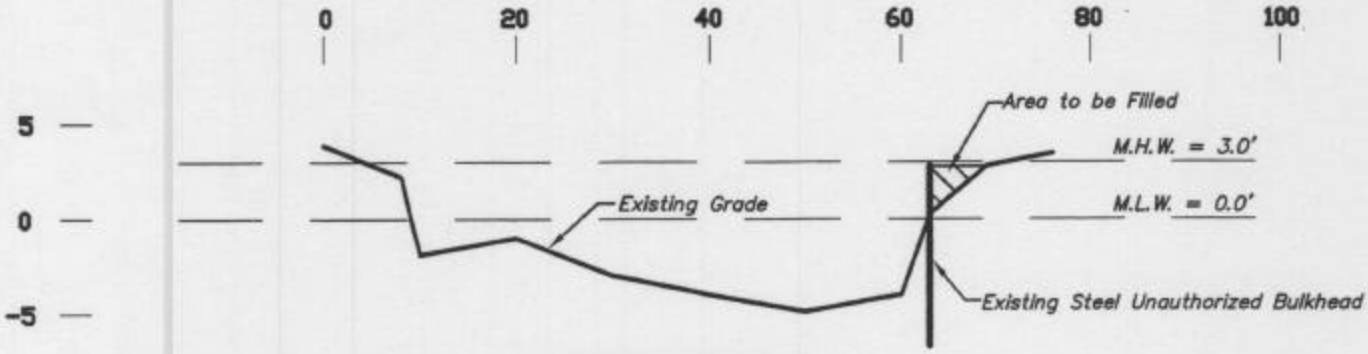

SECTION B–B

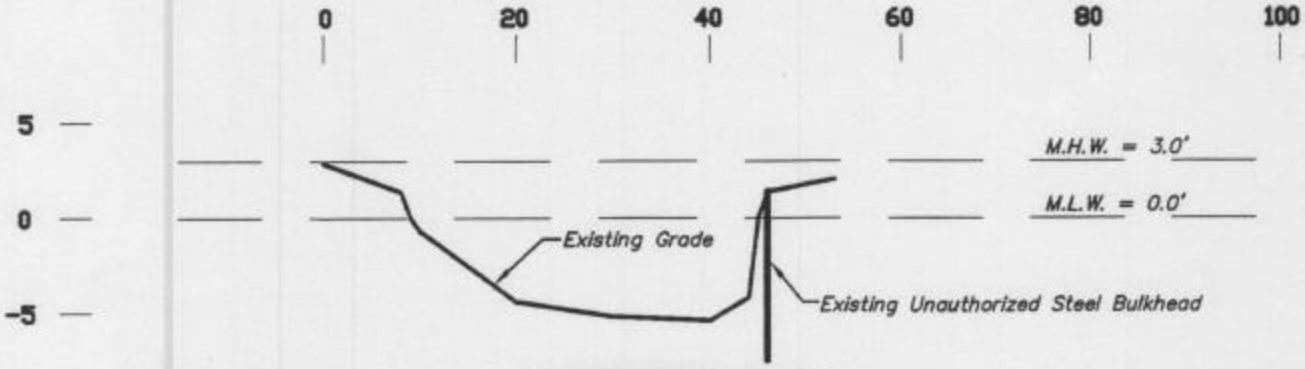

SECTION C–C

SCALE OF FEET

HORIZ. 0 20 40 60

VERT. 0 10 20 30

CROSS–SECTIONS

BULKHEAD

OFF LANDRY CANAL
NEAR HENRY
PARISH OF VERMILION
STATE OF LOUISIANA

Purpose: Erosion control

Datum: N.G.V.D.

Prepared by: SCHEXNAIDER – PRIMEAUX & ASSOC., L.L.C.
Consulting Engineers & Land Surveyors
Abbeville, Louisiana

APPLICATION BY:

PAUL ED BROUSSARD
7120 RICE COVE
ABBEVILLE, LA 70510

JOB 04–41 BK.Y–200 PG. 20

JUNE 2004

SHEET 3 of 3