REVISED: 8/30/04 MVN-2004-3639-E66

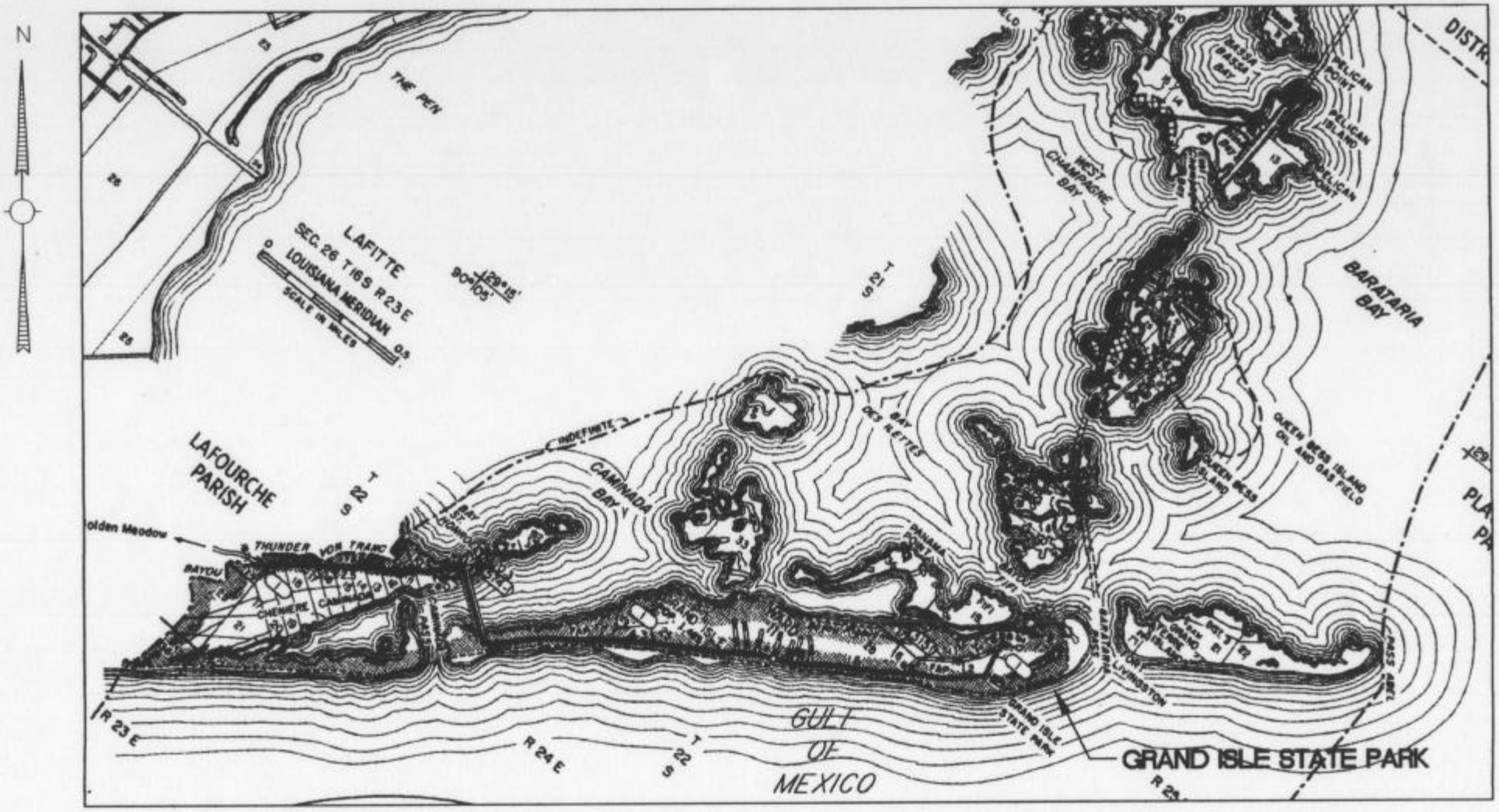



(SCALE IN MILES)

LOCATION MAP

EROSION CONTROL
GRAND ISLE STATE PARK
GRAND ISLE, JEFFERSON PARISH LOUISIANA
APRIL, 2004

Hartman Engineering, Inc. MVN-2004-3639-EGG SHEET 1

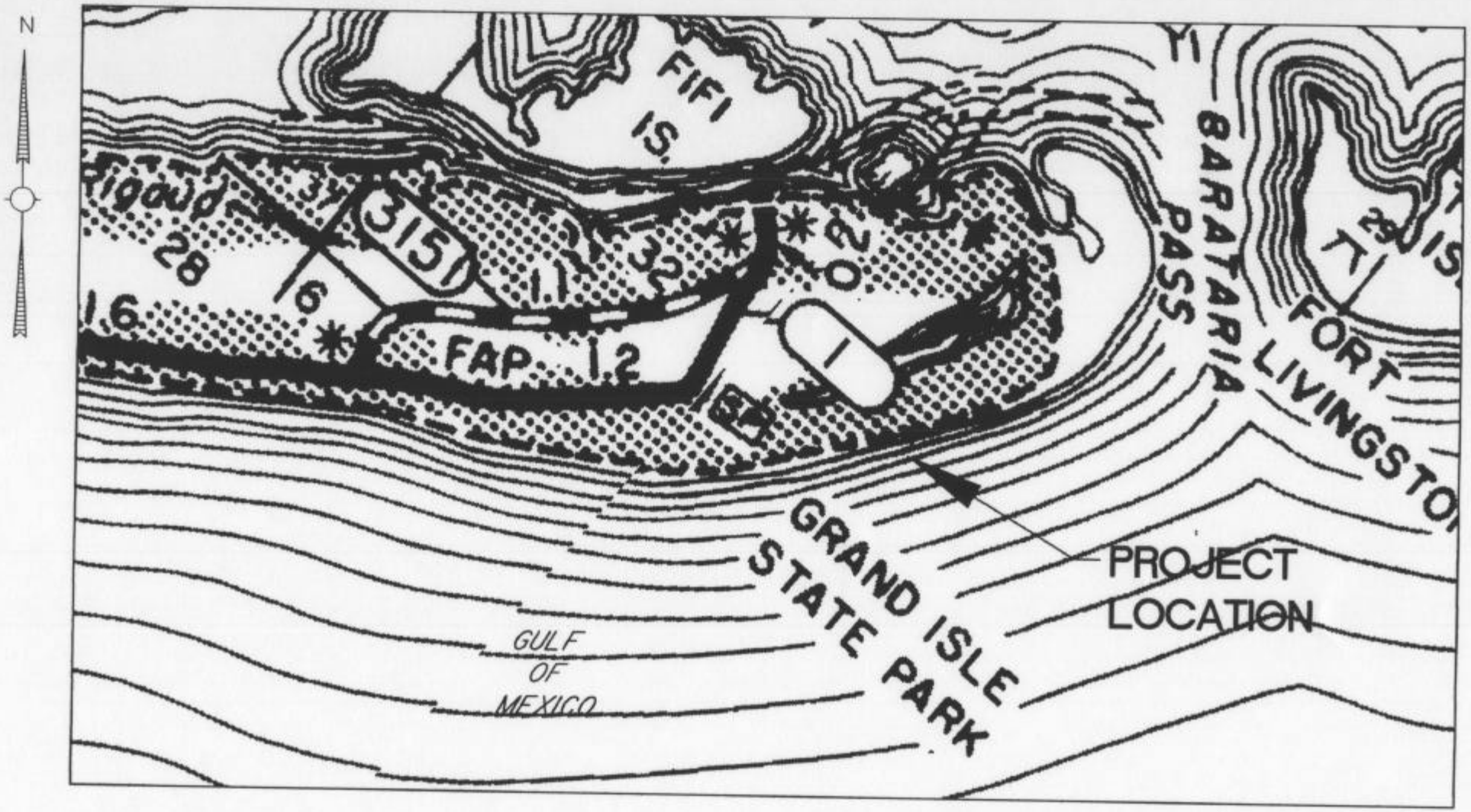



VICINITY MAP

EROSION CONTROL
GRAND ISLE STATE PARK
GRAND ISLE, JEFFERSON PARISH LOUISIANA
APRIL, 2004

Hartman Engineering, Inc. MVN-2004-3639-E66 SHEET 2

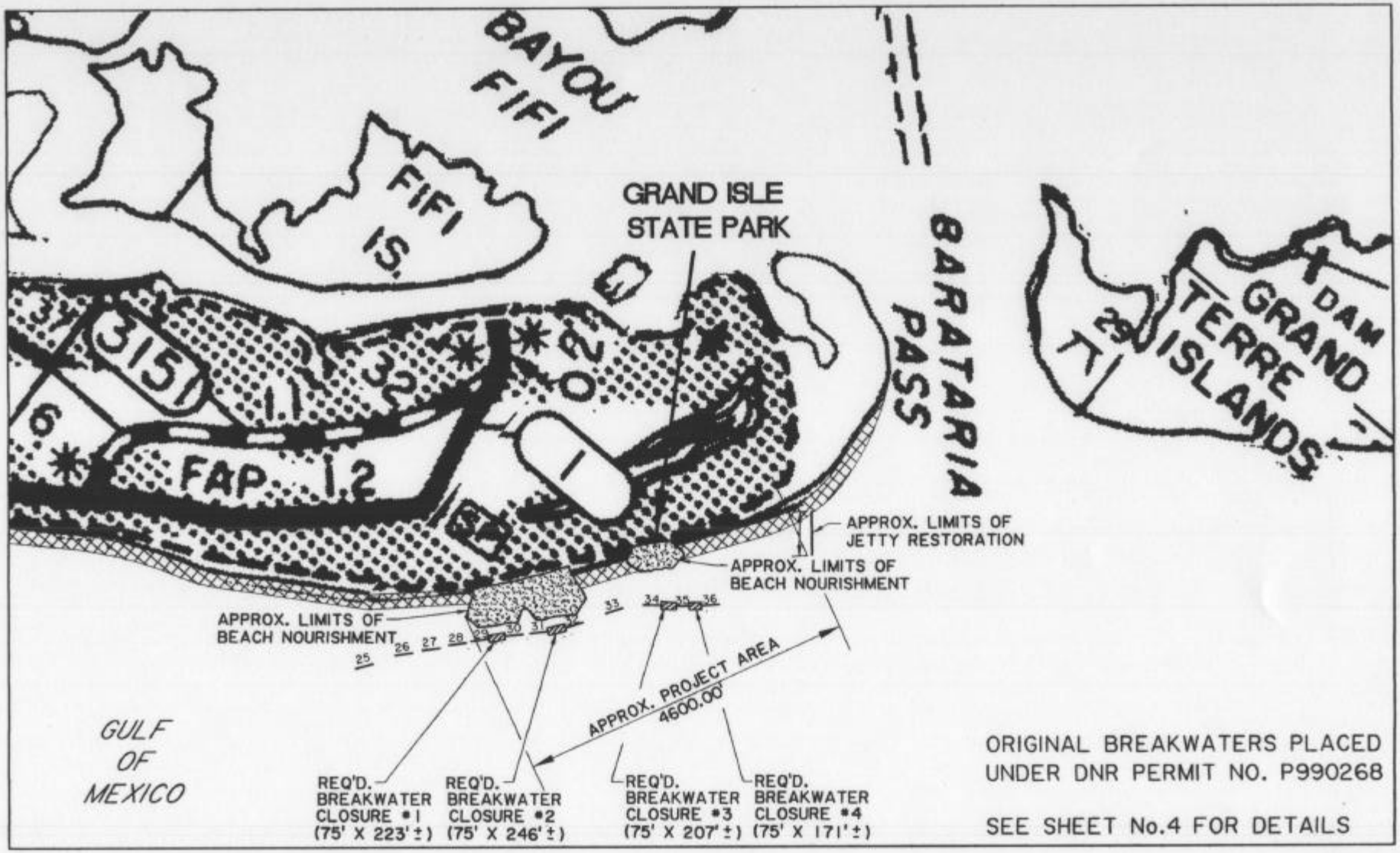

0 2000 4000 6000

(SCALE IN FEET)

LEGEND

- REQ'D. BREAKWATER CLOSURE
- EXIST. BREAKWATER CLOSURE
- LIMITS OF BEACH NOURISHMENT
- LIMITS OF WETLAND (BEACH)

WORK LOCATION MAP

EROSION CONTROL
GRAND ISLE STATE PARK
GRAND ISLE, JEFFERSON PARISH LOUISIANA

MVN-2004-3639-E66 APRIL, 2004

Hartman Engineering, Inc. REVISED 8/30/2004

SHEET 3

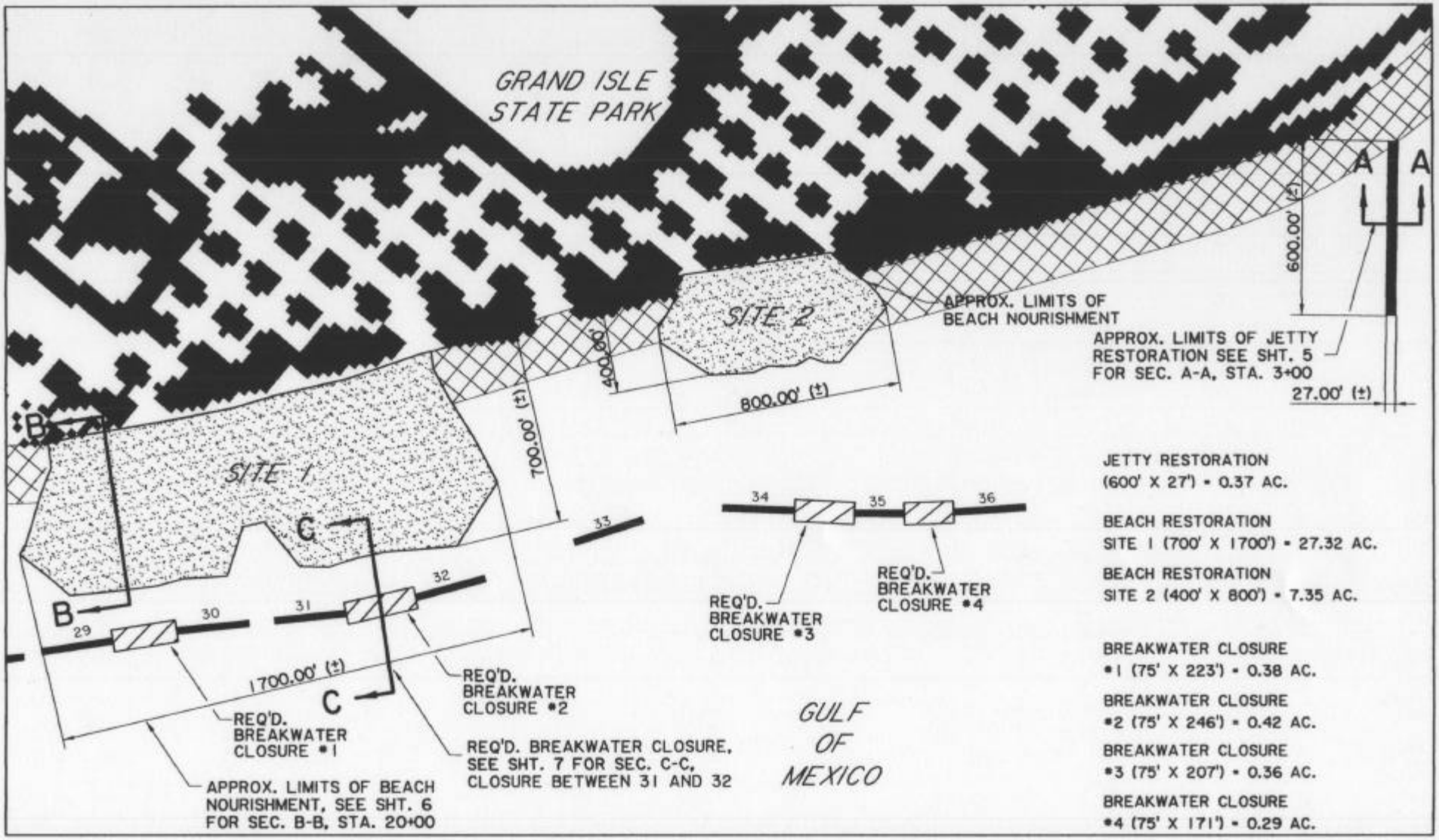

0 500 1000 1500

(SCALE IN FEET)

LEGEND

- REQ'D. BREAKWATER CLOSURE
- EXIST. BREAKWATER CLOSURE
- LIMITS OF BEACH NOURISHMENT
- LIMITS OF WETLAND (BEACH)

WORK LOCATION DETAIL

EROSION CONTROL
GRAND ISLE STATE PARK
GRAND ISLE, JEFFERSON PARISH LOUISIANA

MVN-2004-3639-E66 APRIL, 2004

Hartman Engineering, Inc. REVISED: 8/30/04 SHEET 4

NOTE:
BARATARIA PASS
SIDE OF JETTY

NOTE:
GRAND ISLE BEACH
SIDE OF JETTY

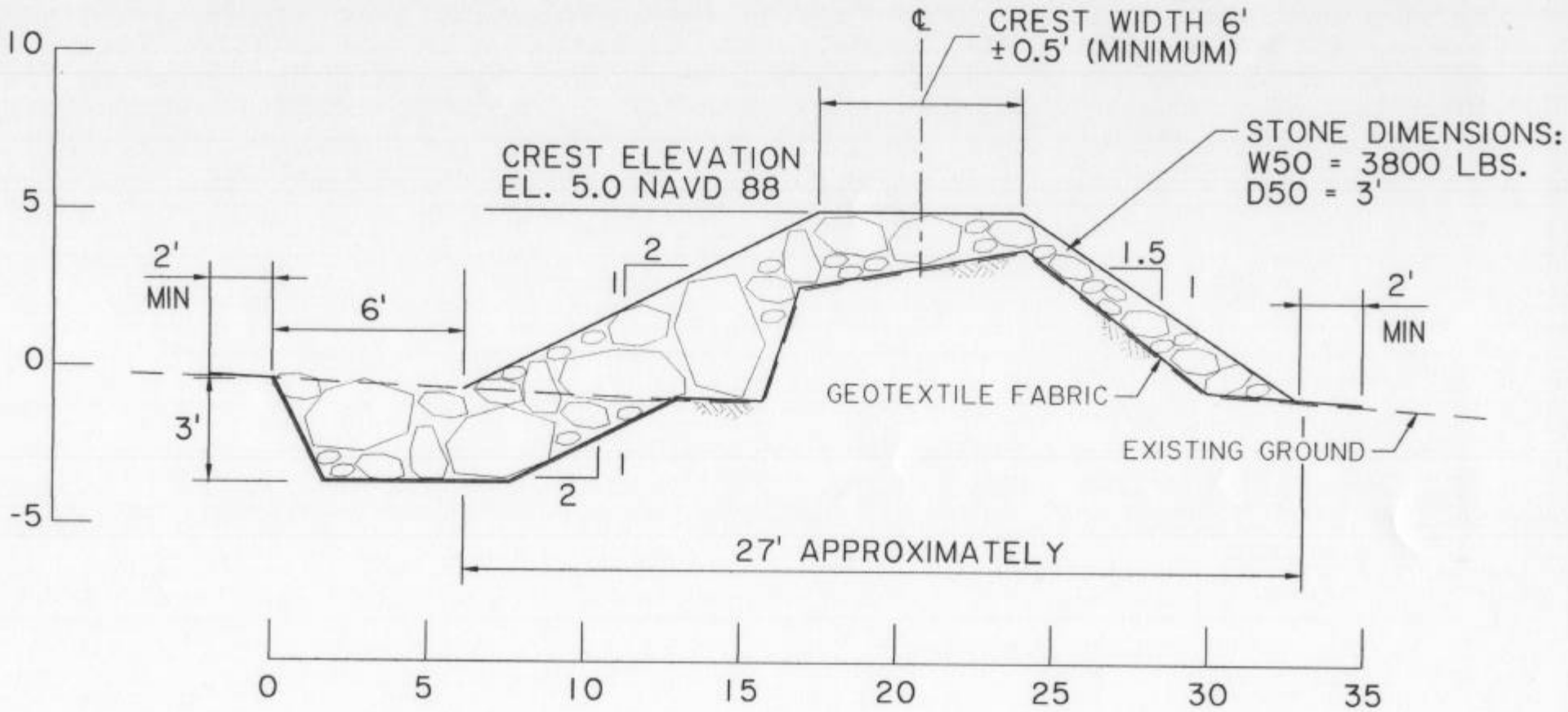

NOTE: DNR AND COE DO NOT HAVE A RECORD OF A PERMIT FOR THE EXISTING JETTY. IT PRE-DATES THE PERMITTING REQUIREMENTS.

JETTY RESTORATION

TYPICAL DETAIL

SECTION A-A (3+00)

EROSION CONTROL
GRAND ISLE STATE PARK
GRAND ISLE, JEFFERSON PARISH LOUISIANA

MVN-2004-3639-E66 APRIL, 2004

Hartman Engineering, Inc. REVISED: 8/30/04 SHEET 5

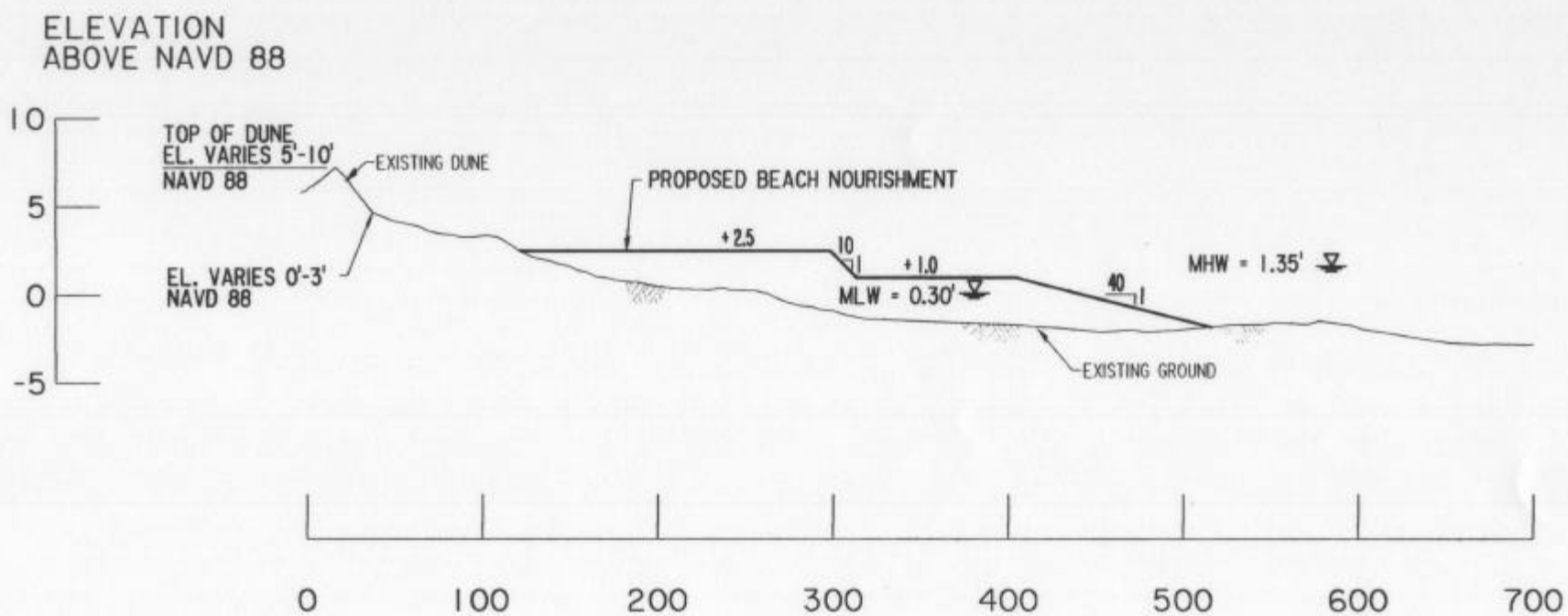

NOTE: MHW AND MLW FROM DNR
PROJECT FTL-01, MAY 03

BEACH NOURISHMENT

TYPICAL DETAIL

SECTION B-B (20+00)

EROSION CONTROL
GRAND ISLE STATE PARK
GRAND ISLE, JEFFERSON PARISH LOUISIANA

MVN-2004-3639-E66

Hartman Engineering, Inc. REVISED: 8/30/04

SHEET 6

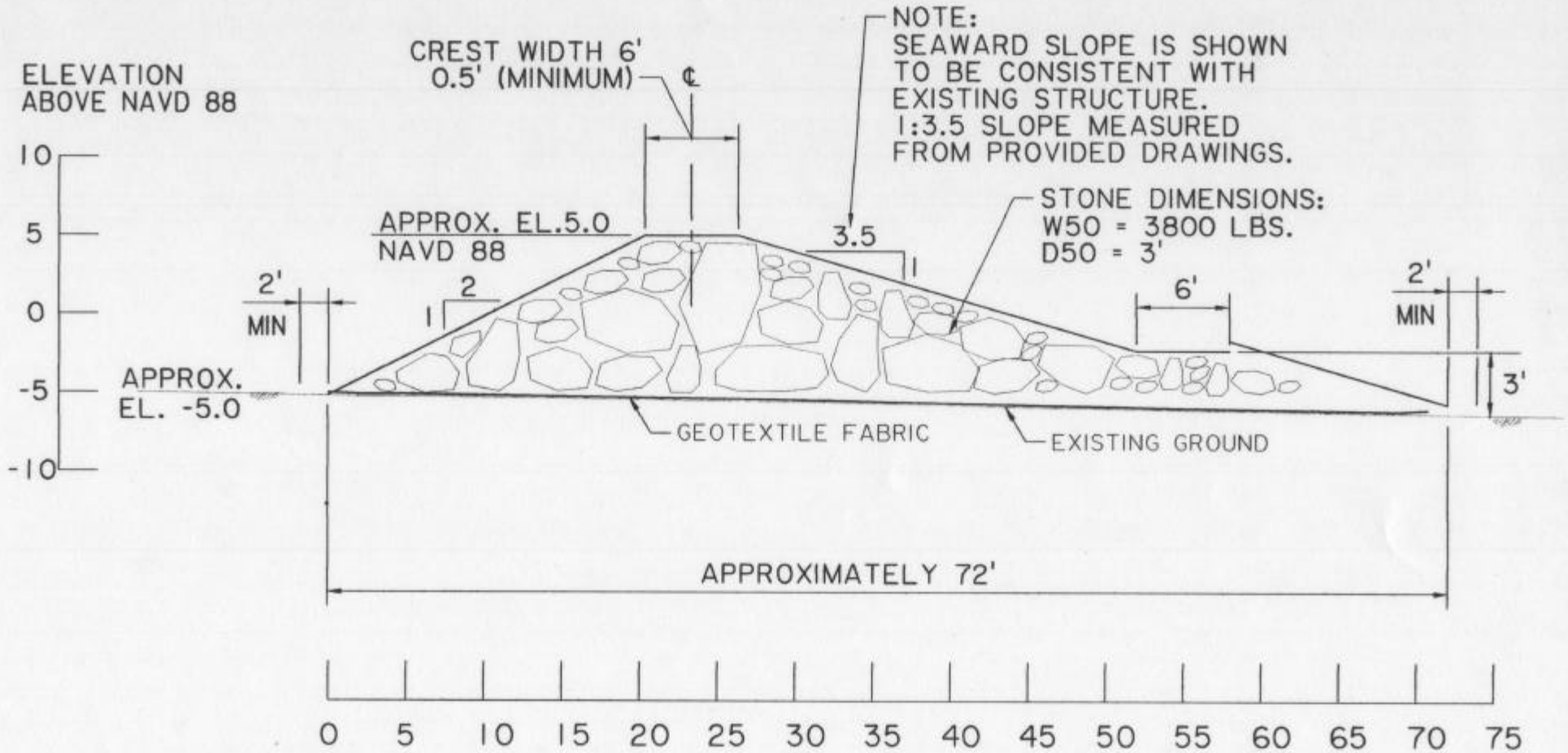

BREAKWATER CLOSURE

TYPICAL DETAIL OF

SECTION C–C (CLOSURE BETWEEN 31 AND 32)

EROSION CONTROL
GRAND ISLE STATE PARK
GRAND ISLE, JEFFERSON PARISH LOUISIANA

MVN-2004-3639-E66 APRIL, 2004

Hartman Engineering, Inc. REVISED: 8/30/04 SHEET 7