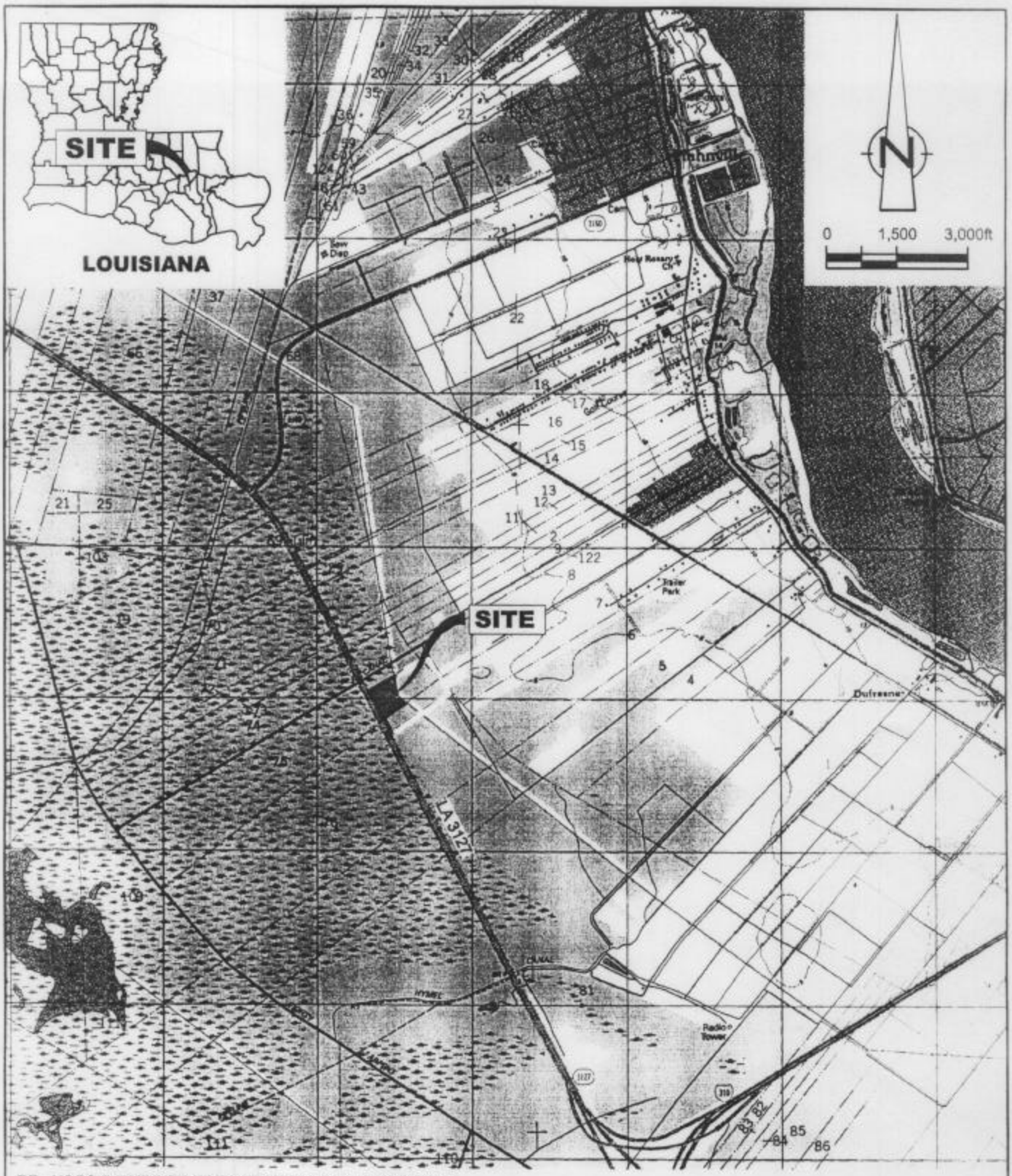

RE: USGS 7.5 MINUTE TOPOGRAPHY MAPS, " HAHNVILLE, LOUISIANA" DATED 1989.

VICINITY MAP

USACE No: MVN-2004-3150-EGG

CUP No: P20040868

REVISED: 8/17/04

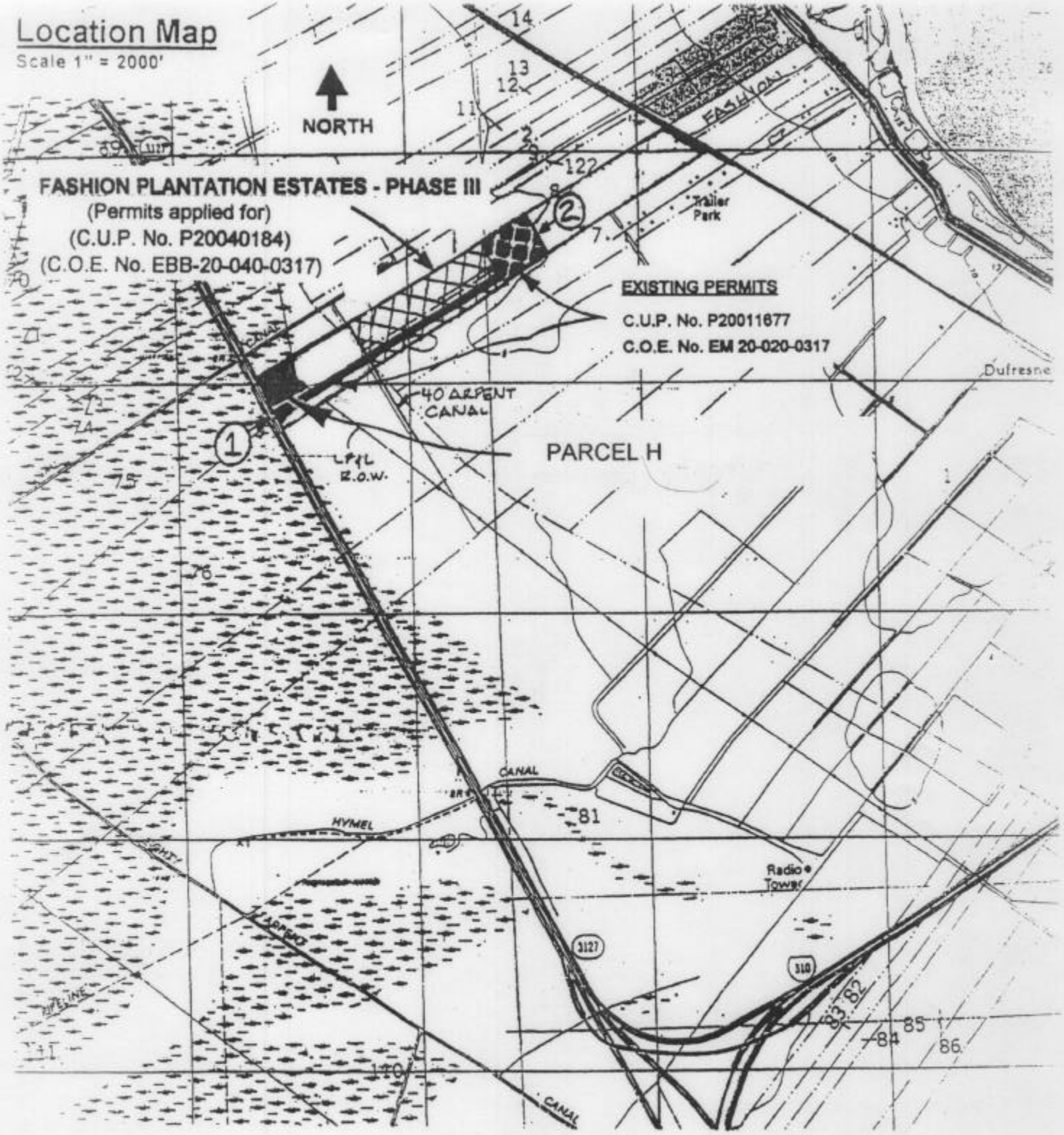

PARCEL H OF FASHION PLANTATION

SITUATED IN SECTION 75, T13S - R20E

ST. CHARLES PARISH, LOUISIANA

POINT 1

Lattitude:	29° 56'28" N
Longitude:	90° 25' 34" W

Page 2

MVN-2004-3150-EGG
6/23/04

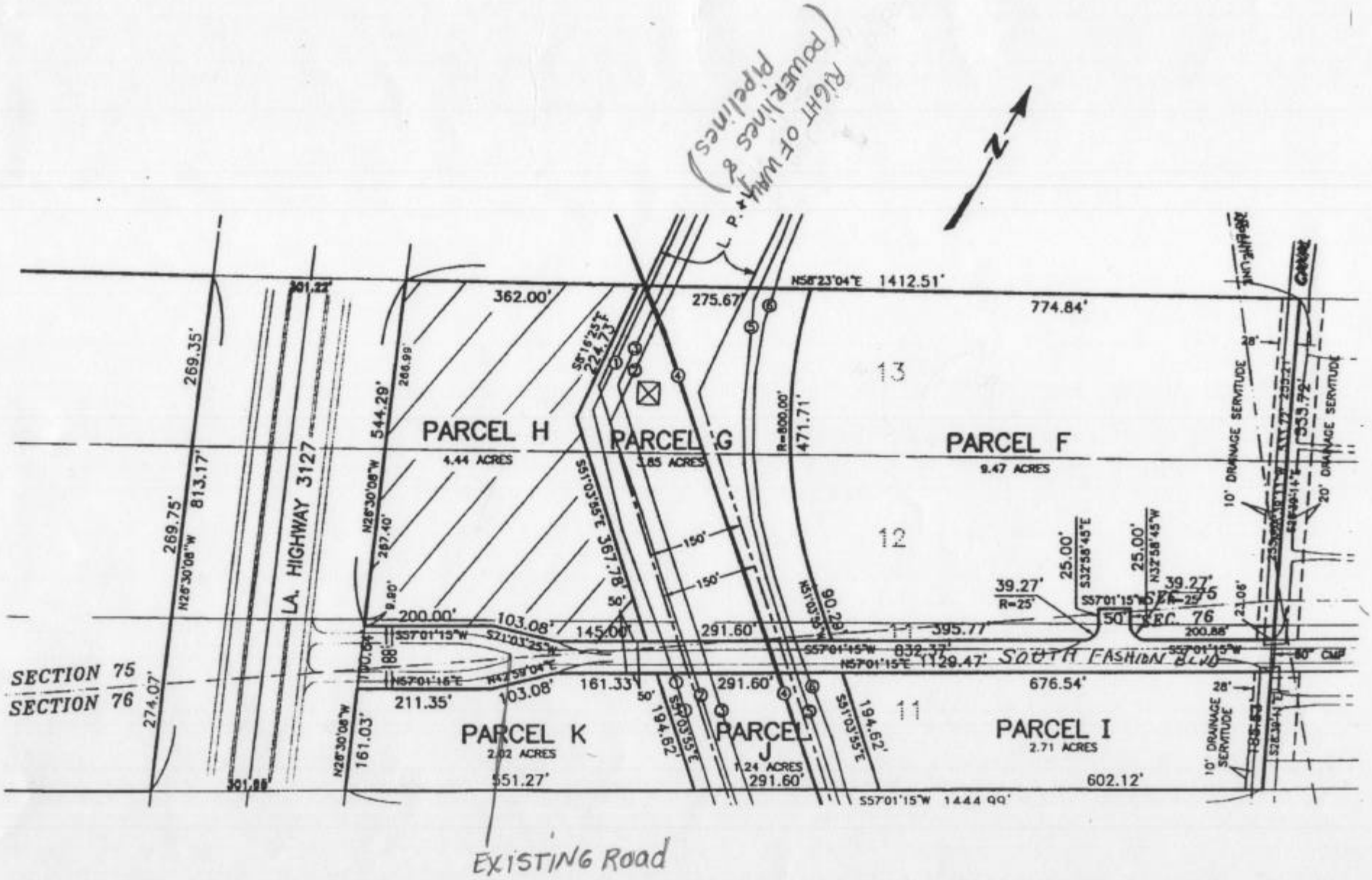

MVN-2004-3150-E66
JUNE 23, 2004

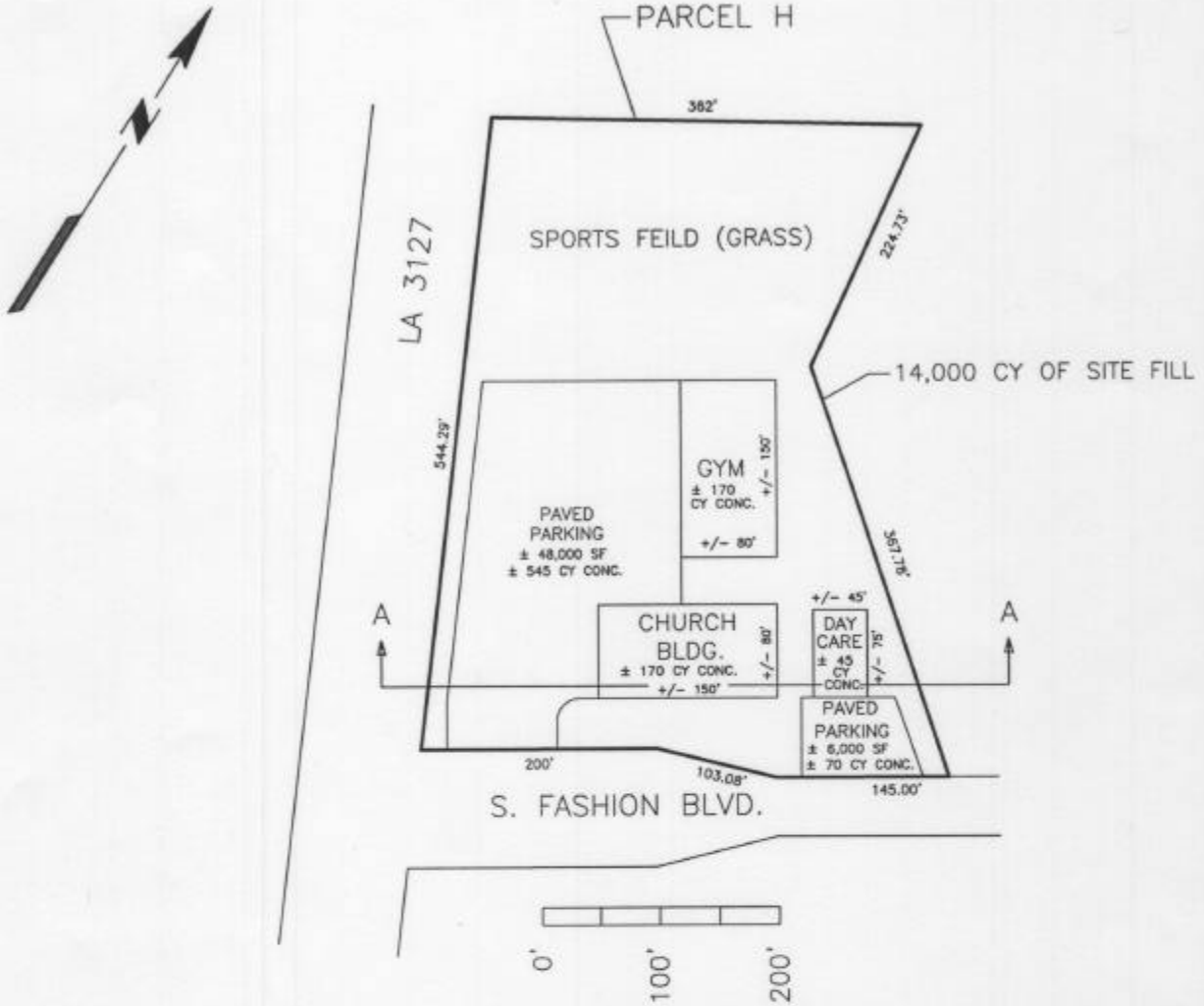

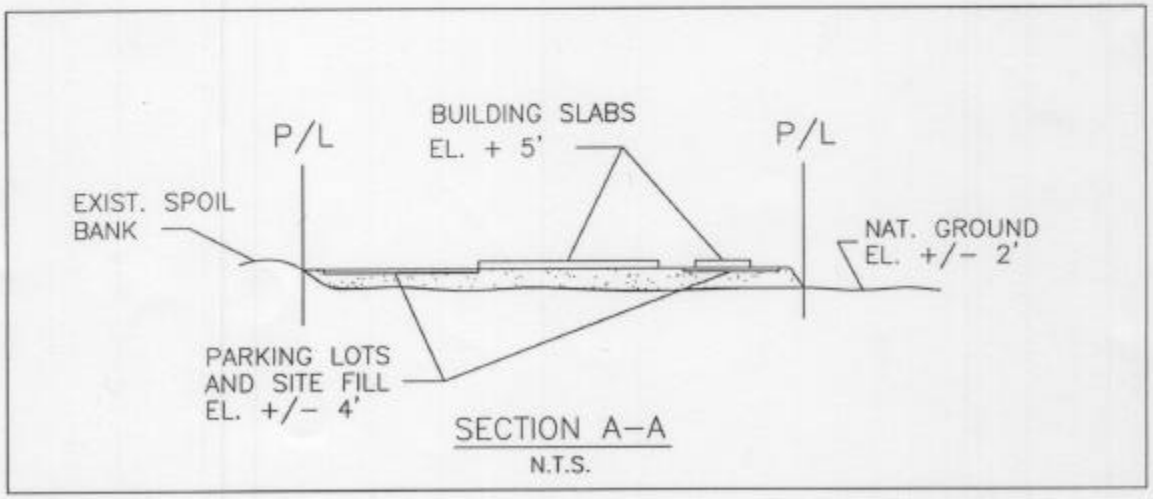

PARCEL H – 4.44 ACRES
PROPOSED SITE IMPROVEMENTS

MVN-2004-3150-EGG
8/17/04

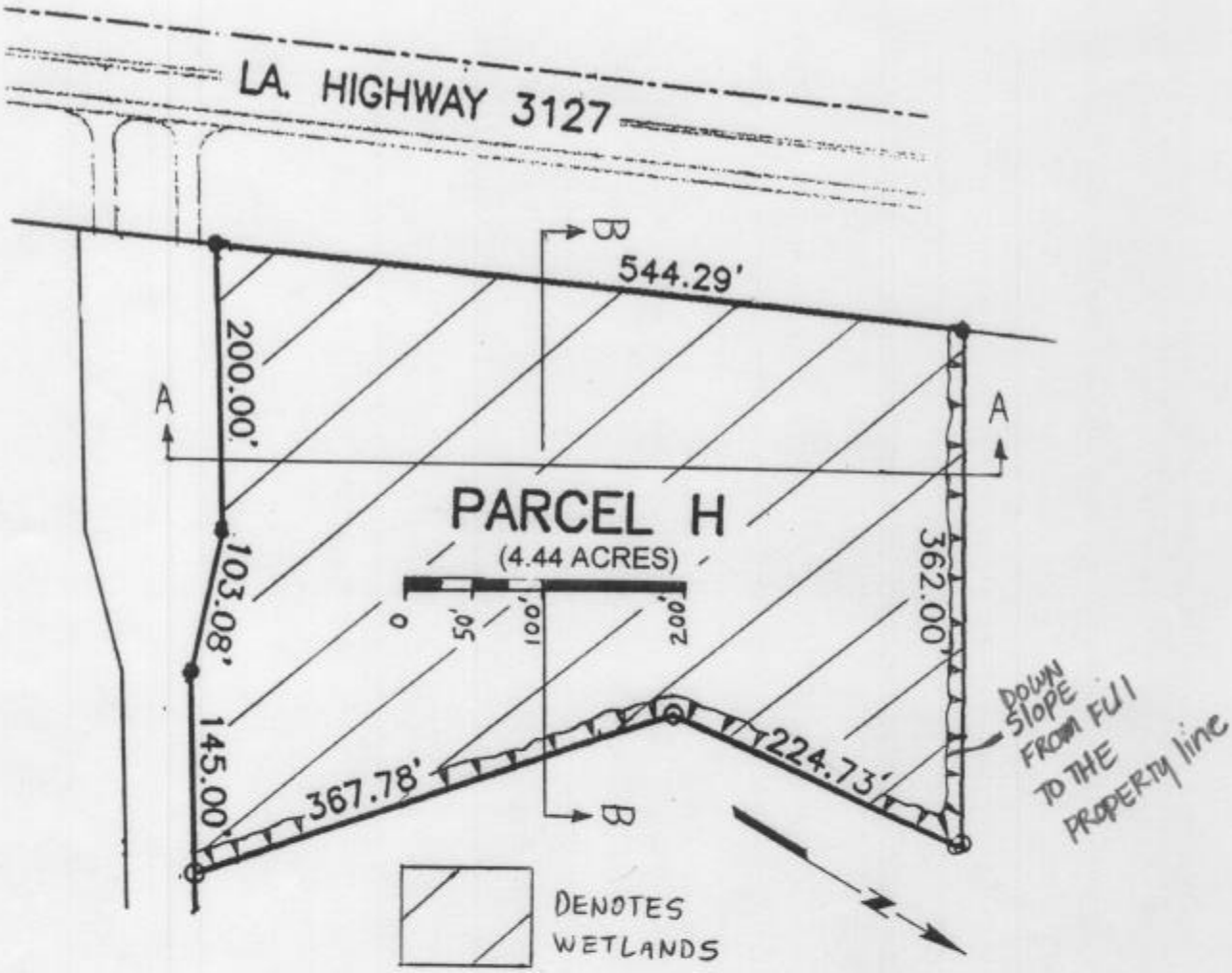

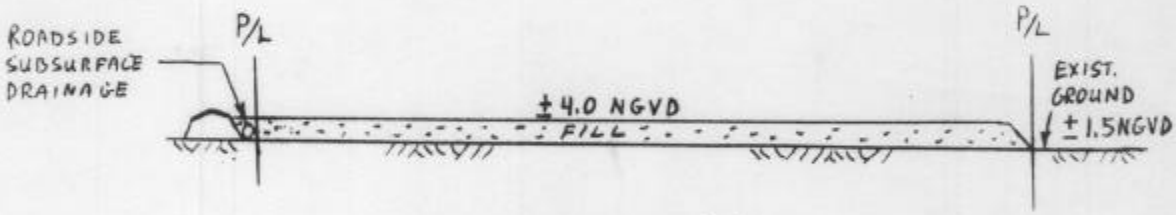

SECTION A-A

VERTICAL : N.T.S.

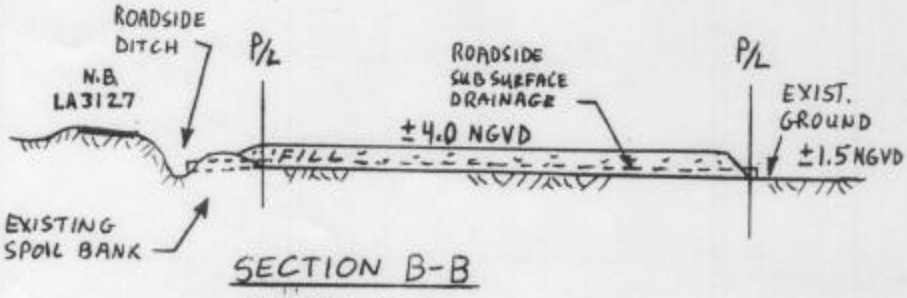

SECTION B-B

VERTICAL: N.T.S.

MVN-2004-3150-EGG
8/17/04