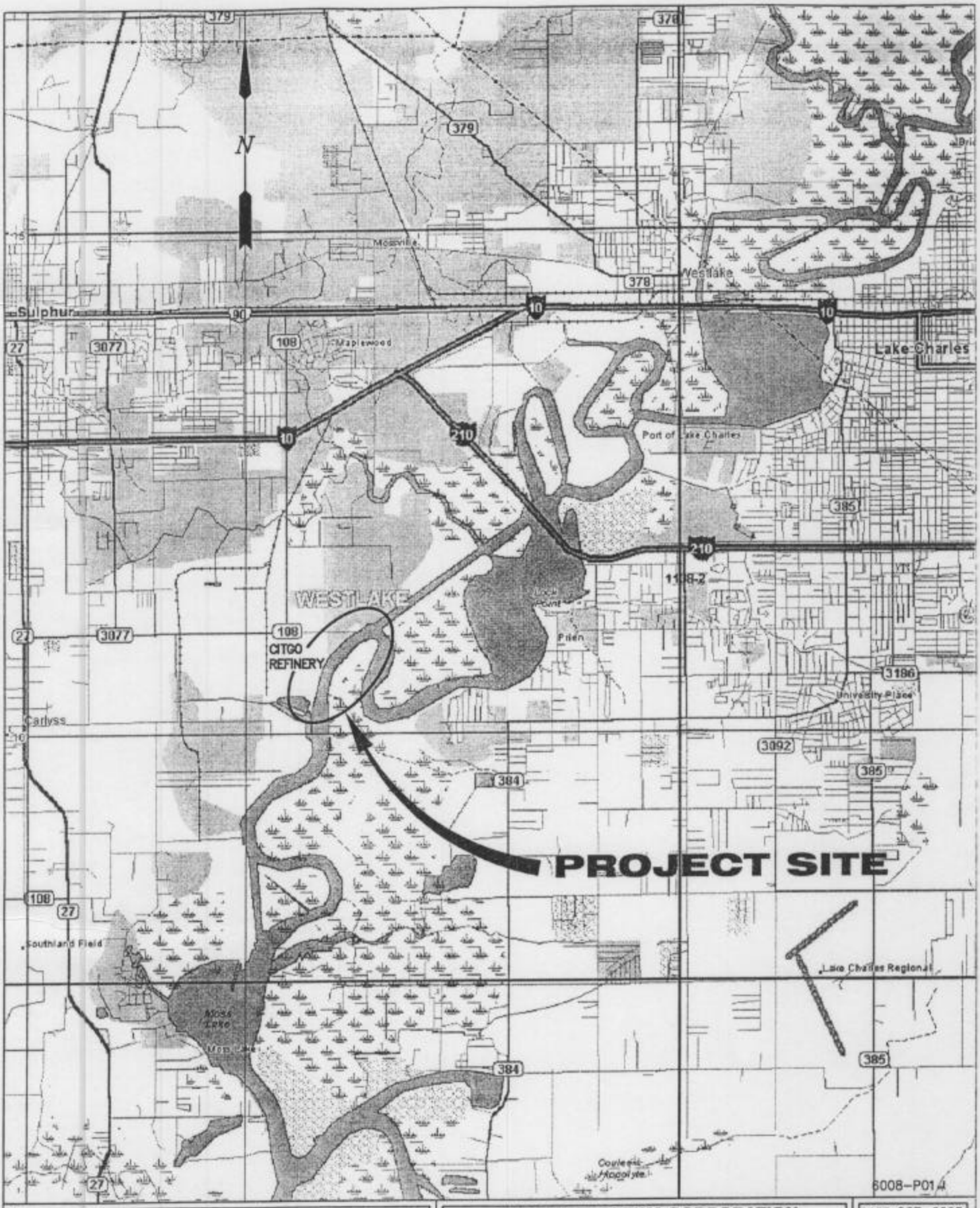

LANIER & ASSOCIATES
CONSULTING ENGINEERS
INCORPORATED

NEW ORLEANS, LA · HOUSTON, TX

CITGO PETROLEUM CORPORATION
LAKE CHARLES LOUISIANA

"D" DOCK
PROPOSED MAINTENANCE DREDGING
AREA MAP

DATE OCT. 2003
DESIGN MAY
DRAWN CAP
CHECK MAY
CONTRACT 6008
SHEET No.
1 OF 6

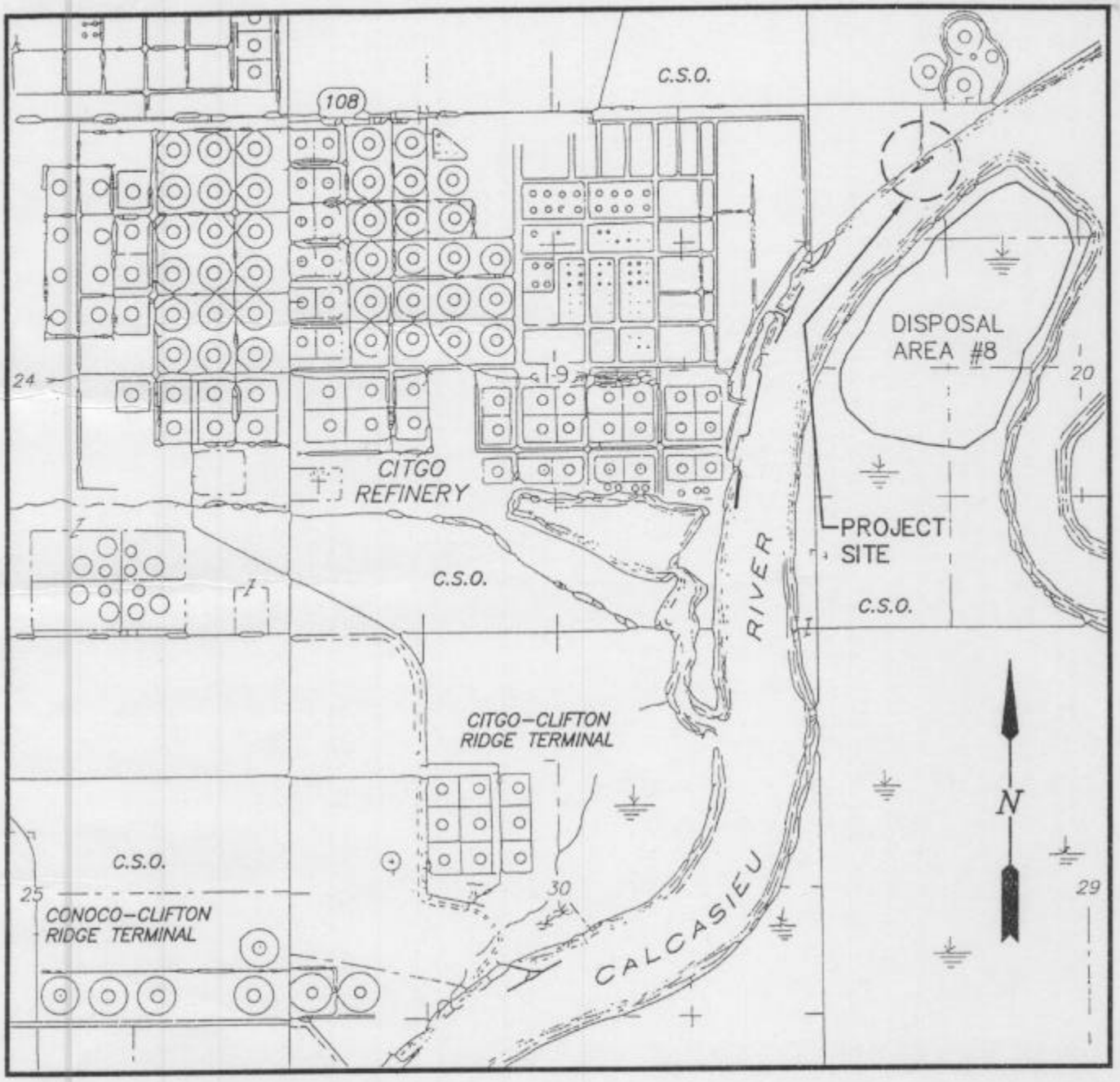

VICINITY MAP

0 400 800 1600 3200

SCALE FEET

6008-P02

LANIER & ASSOCIATES
CONSULTING ENGINEERS
INCORPORATED

NEW ORLEANS, LA · HOUSTON, TX

CITGO PETROLEUM CORPORATION
LAKE CHARLES LOUISIANA

"D" DOCK
PROPOSED MAINTENANCE DREDGING
VICINITY MAP

DATE OCT. 2003
DESIGN MAY
DRAWN CAP
CHECK MAY
CONTRACT 6008
SHEET No.
2 OF 6

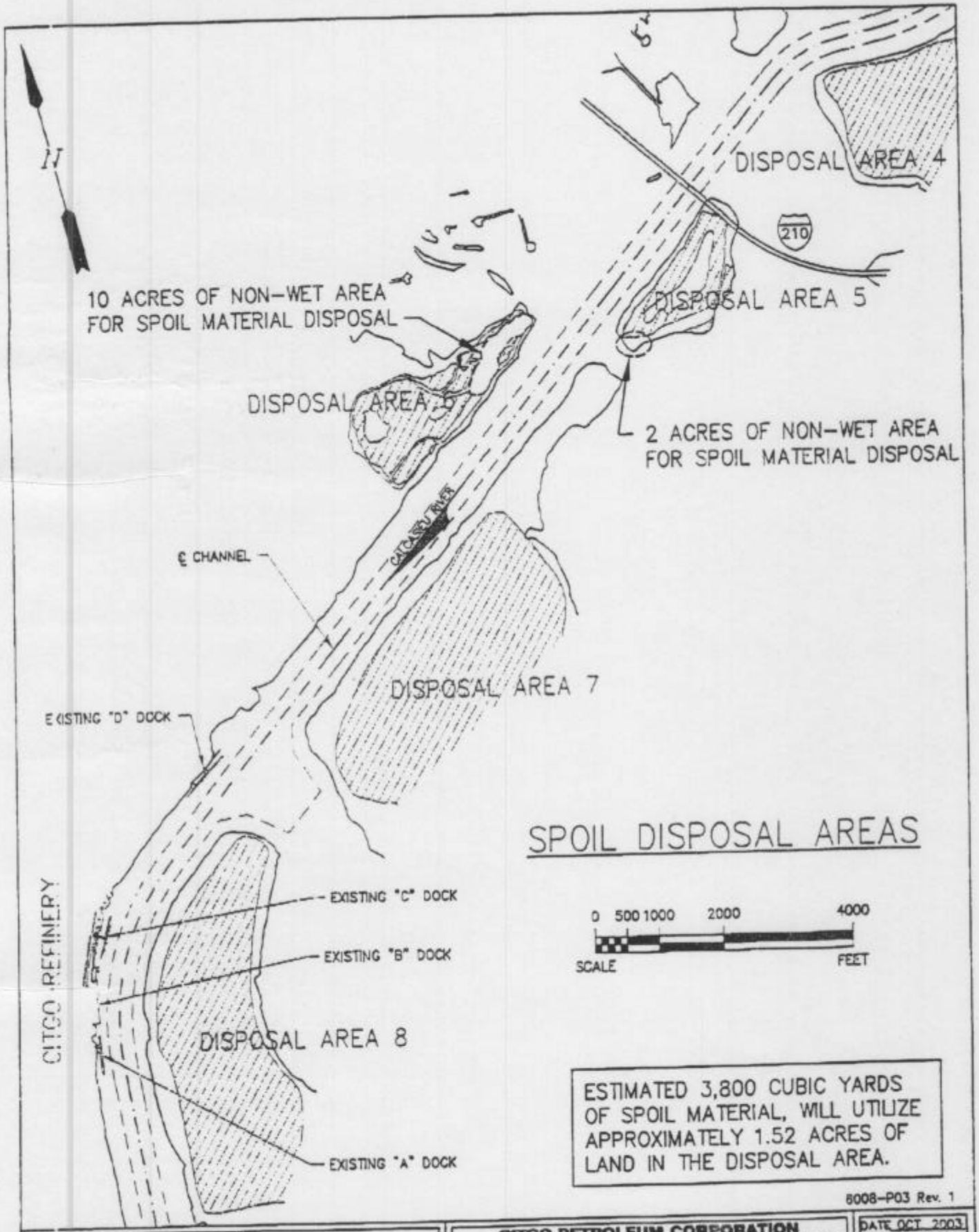

ESTIMATED 3,800 CUBIC YARDS OF SPOIL MATERIAL, WILL UTILIZE APPROXIMATELY 1.52 ACRES OF LAND IN THE DISPOSAL AREA.

6008-P03 Rev. 1

LANIER & ASSOCIATES
CONSULTING ENGINEERS
INCORPORATED
NEW ORLEANS, LA · HOUSTON, TX

CITGO PETROLEUM CORPORATION
LAKE CHARLES LOUISIANA

"D" DOCK
PROPOSED MAINTENANCE DREDGING
VICINITY MAP - DISPOSAL AREA

DATE OCT. 2003
DESIGN MAY
DRAWN CAP
CHECK MAY
CONTRACT 6008
SHEET No.
3 OF 6

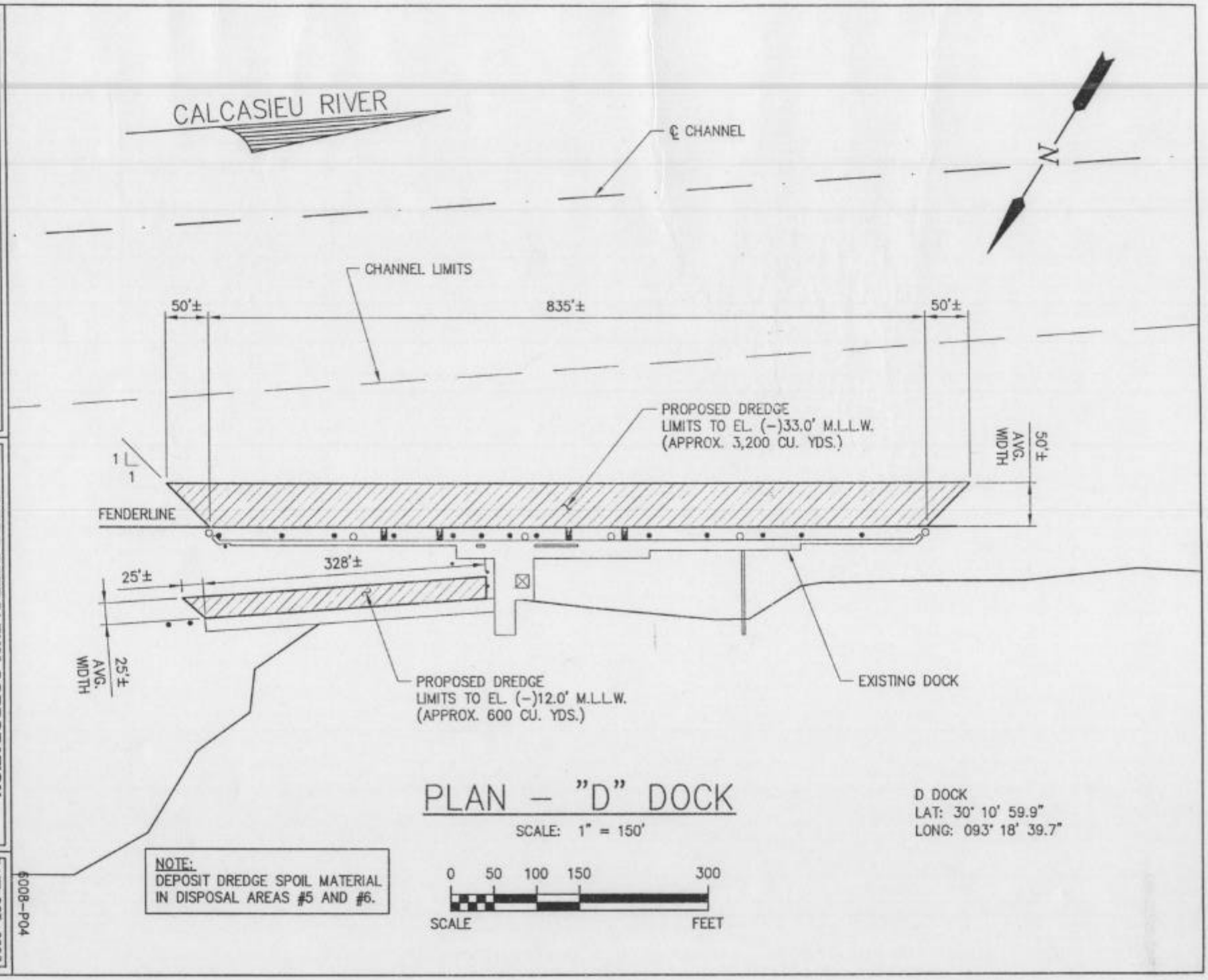
CALCASIEU RIVER
℄ CHANNEL
N
CHANNEL LIMITS
50'±
835'±
50'±
PROPOSED DREDGE
LIMITS TO EL. (-)33.0' M.L.L.W.
(APPROX. 3,200 CU. YDS.)
50'± AVG. WIDTH
1
1
FENDERLINE
328'±
25'±
25'± AVG. WIDTH
PROPOSED DREDGE
LIMITS TO EL. (-)12.0' M.L.L.W.
(APPROX. 600 CU. YDS.)
EXISTING DOCK
PLAN – "D" DOCK
SCALE: 1" = 150'
0 50 100 150 300
SCALE FEET
D DOCK
LAT: 30° 10' 59.9"
LONG: 093° 18' 39.7"
NOTE:
DEPOSIT DREDGE SPOIL MATERIAL
IN DISPOSAL AREAS #5 AND #6.
LANIER & ASSOCIATES
CONSULTING ENGINEERS
INCORPORATED
NEW ORLEANS, LA
HOUSTON, TX
CITGO PETROLEUM CORPORATION
LAKE CHARLES
LOUISIANA
"D" DOCK
PROPOSED MAINTENANCE DREDGING
SITE PLAN
DATE OCT. 2003
DESIGN MAY
DRAWN CAP
CHECK MAY
CONTRACT 6008
SHEET No.
4 OF 6
6008-P04

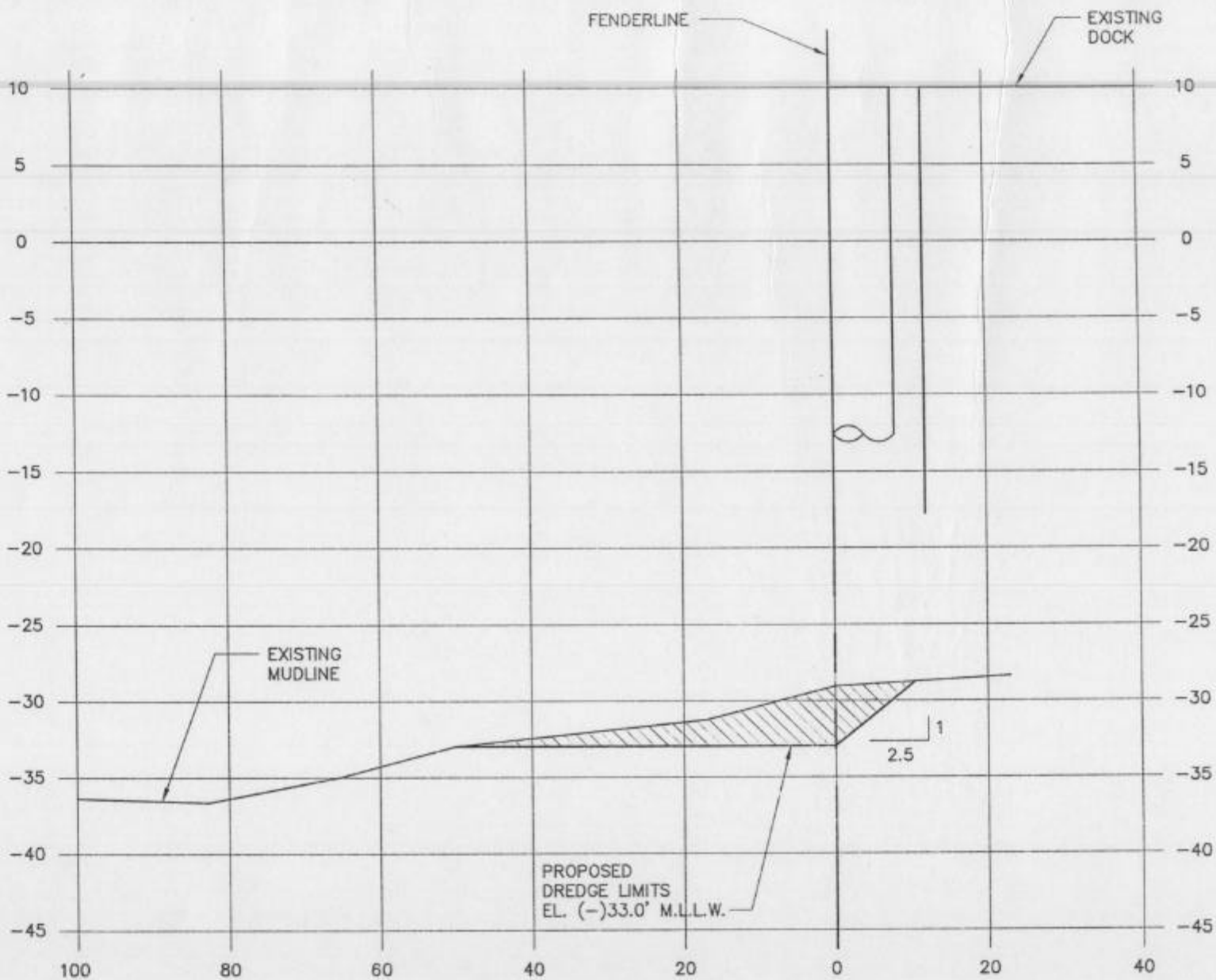

TYPICAL SECTION AT "D" DOCK – RIVERSIDE BERTH

SCALE: 1" = 20' H, 1" = 10' V

LANIER & ASSOCIATES
CONSULTING ENGINEERS
INCORPORATED
NEW ORLEANS, LA · HOUSTON, TX

CITGO PETROLEUM CORPORATION
LAKE CHARLES LOUISIANA

"D" DOCK
PROPOSED MAINTENANCE DREDGING
TYPICAL SECTION AT RIVERSIDE BERTH

DATE OCT. 2003
DESIGN MAY
DRAWN PSC
CHECK MAY
CONTRACT 6008
SHEET No. 5 OF 6

6008-P08

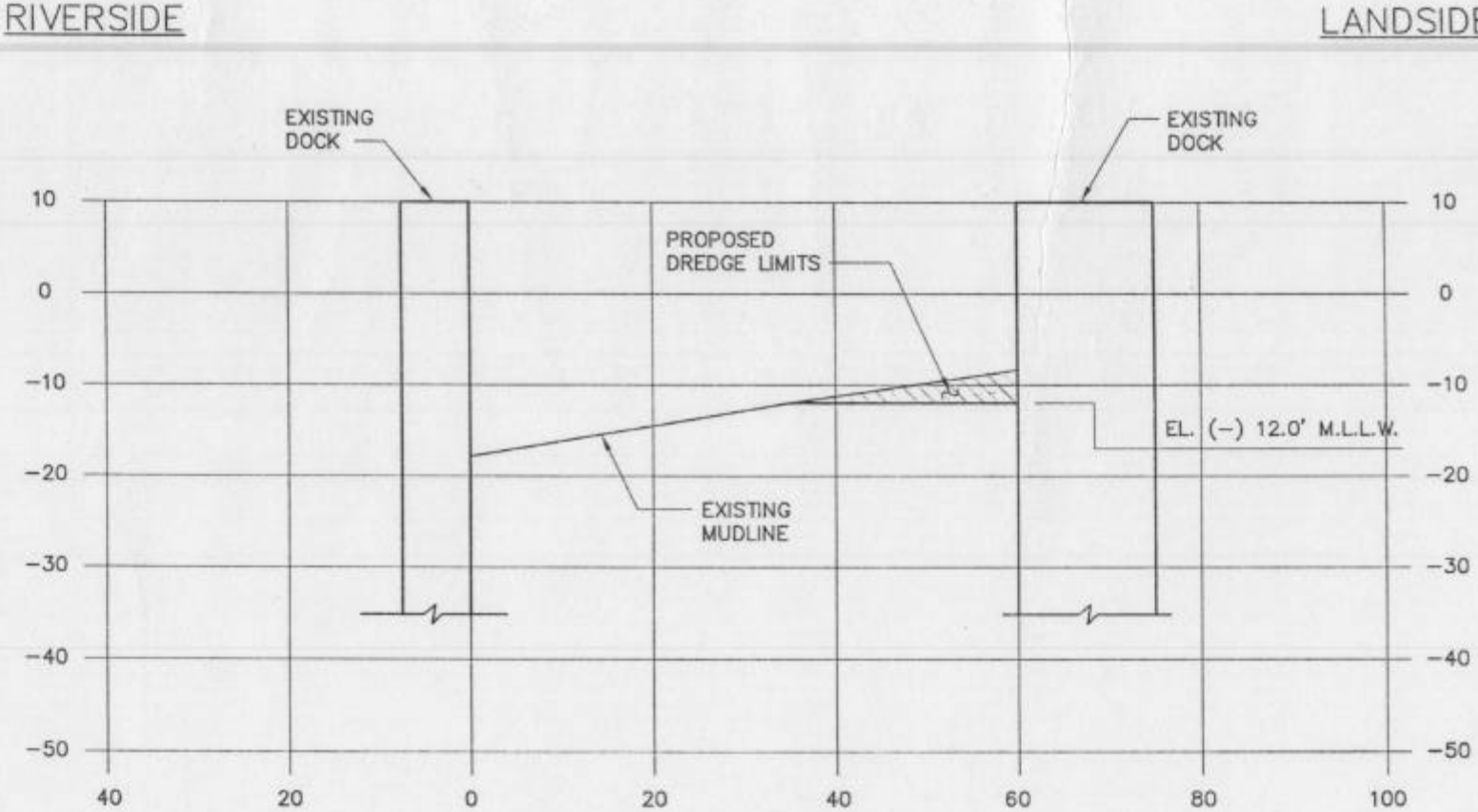

TYPICAL SECTION AT "D" DOCK – BARGE SLIP

SCALE: 1" = 20'

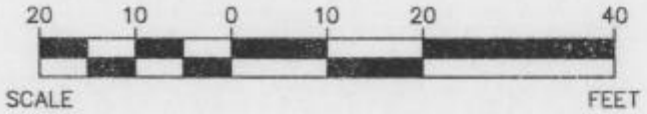

LANIER & ASSOCIATES
CONSULTING ENGINEERS
INCORPORATED
NEW ORLEANS, LA HOUSTON, TX

CITGO PETROLEUM CORPORATION
LAKE CHARLES LOUISIANA

"D" DOCK
PROPOSED MAINTENANCE DREDGING
TYPICAL SECTION AT BARGE SLIP

DATE OCT. 2003
DESIGN MAY
DRAWN PSC
CHECK MAY
CONTRACT 6008
SHEET No. 6 OF 6

6008-P08