2000 0 2000 4000 Feet

Legend

Approximate Property Boundary

Revised LA Highway 22 Route

Reference

Base map comprised of U.S.G.S. 7.5 minute topographic maps, "Gonzales, LA." dated 1991 and "Sorrento, LA." dated 1962 photorevised 1980. Image is referenced to UTM Nad 27 Zone 15.

Site Location Map

Wetland Delineation
Ascension Parish

River Parishes Community College
Sorrento, Louisiana

PROVIDENCE
ENGINEERING & ENVIRONMENTAL GROUP LLC

Doc. Code:	021-011	Drawn:	LMH
		Checked:	AJR
Dwg. No.:	021-011-A003	Approved:	PAG
		Date:	05/28/02

1
Figure

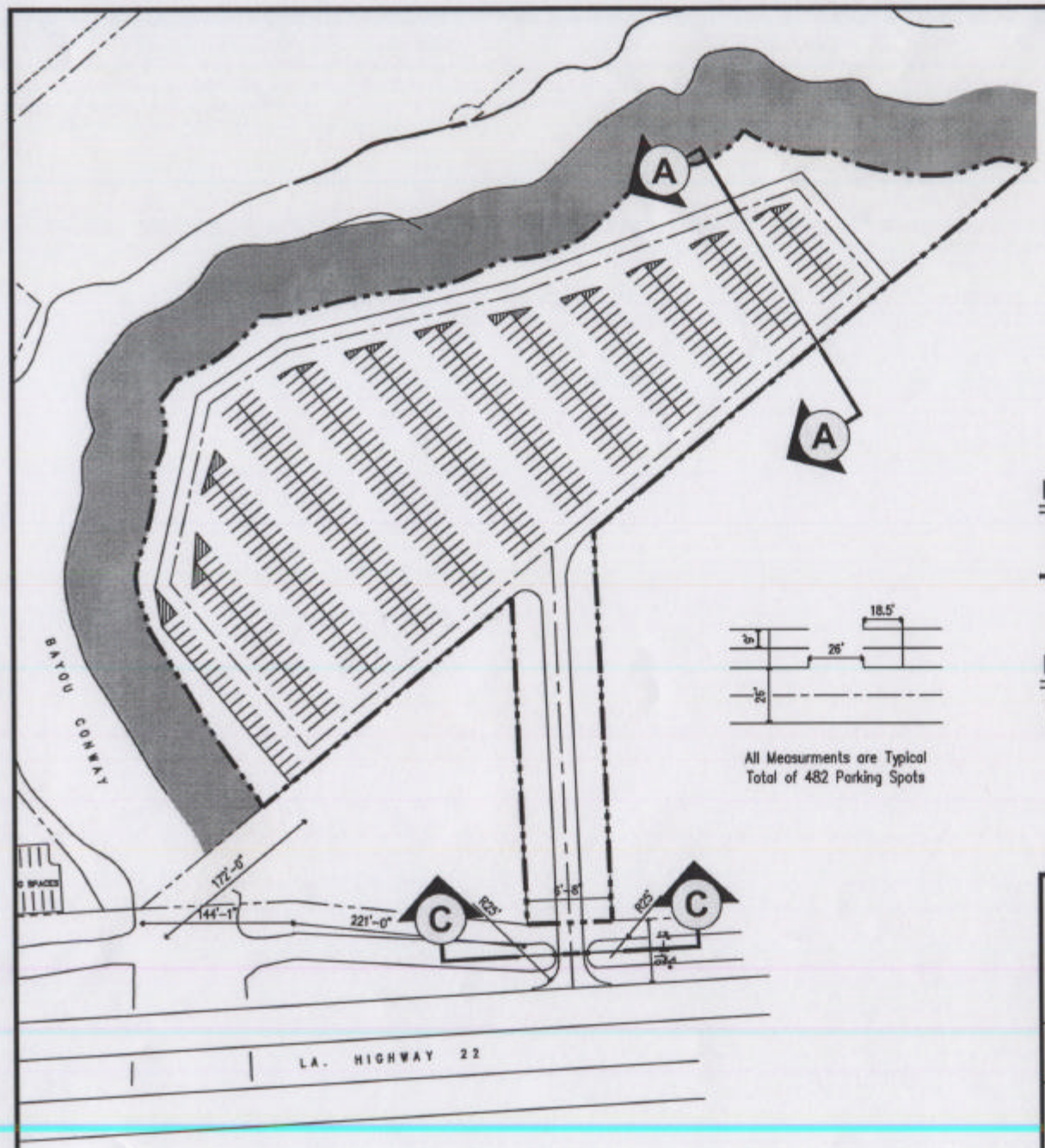

Legend

- 2.3 Acres Previously Permitted and Mitigated
- 5.64 Acres Impacted Wetlands (Revised From Original Site Plan)

Reference

Base map provided by client, drawing titled: Site Plan, dated: 06/25/04, project number 402.

150 0 150

Scale: 1" = 150'

Revised RPCC Site Plan

Section 404 Permit Application
Ascension Parish

River Parishes Community College
Sorrento, LA

PROVIDENCE
ENGINEERING & ENVIRONMENTAL GROUP LLC
BATON ROUGE, LOUISIANA

Doc Code	181-001	Drawn:	BFL	1
		Checked:		
Dwg. No.:	181-001-A009	Approved:		Figure
		Date:	09/28/04	

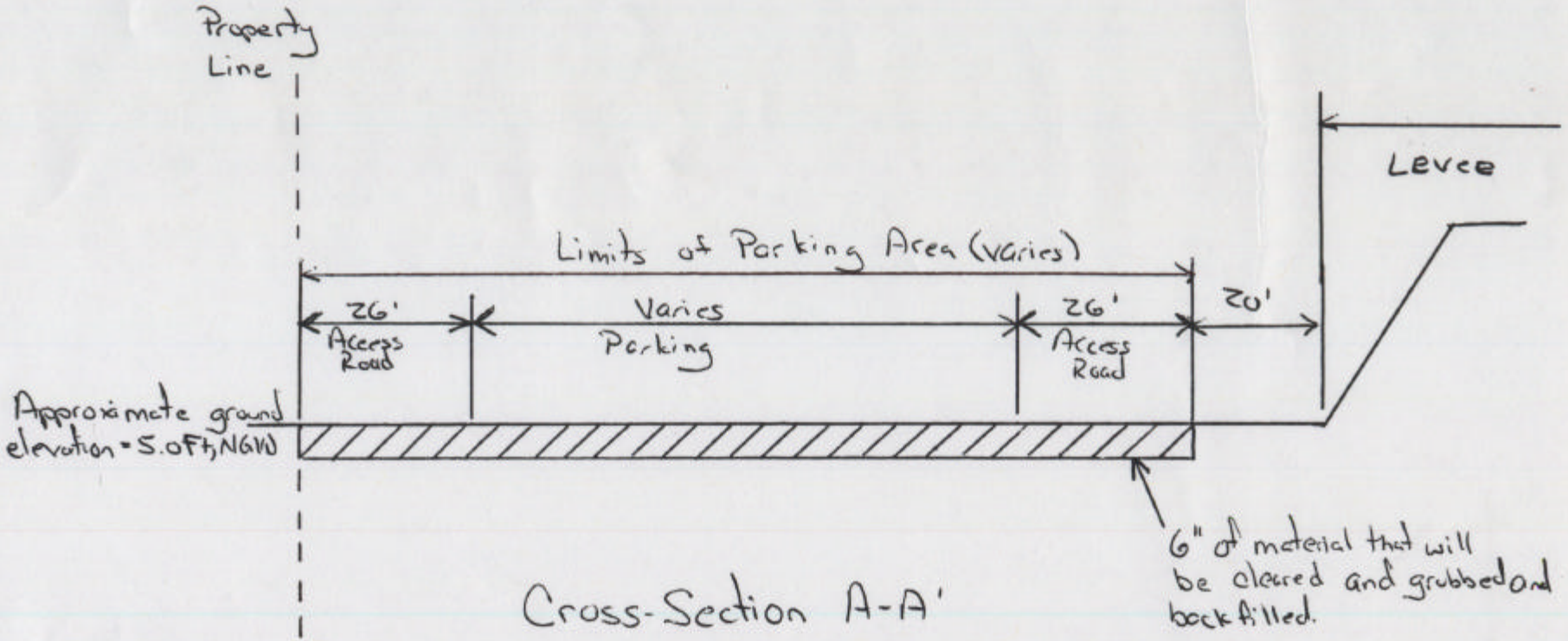

Cross-Section A-A'

Horizontal Scale: 1" = 25'

Vertical scale: 1" = 2.5'

Note: Estimated 2,600 cu.yds. of material removed during clearing and grubbing
Estimated 2,600 cu.yds of aggregate fill to be placed following clearing and grubbing.

STAEDTLER No. 937 811E Engineer's Computation Pad

STAEDTLER® No. 937 811E
Engineer's Computation Pad

RPCC CROSS-SECTION

ROAD/CULVERT AND BUILDING FOUNDATIONS
CROSS - SECTION CC

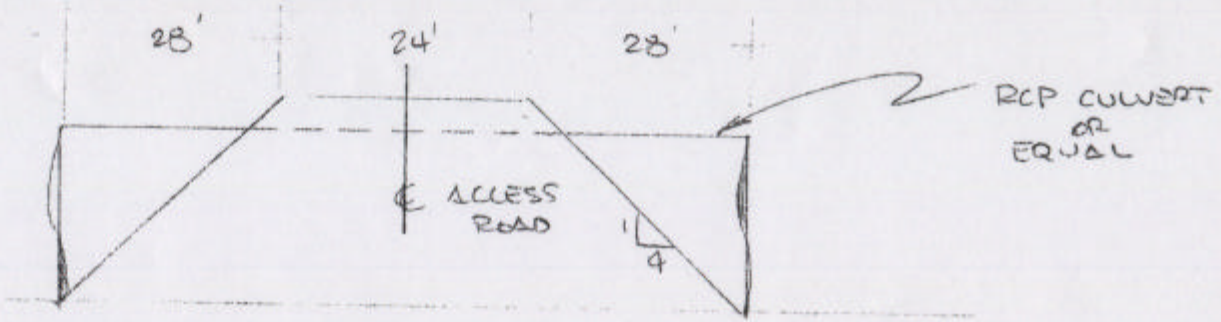

HORIZONTAL SCALE: 1" = 20'
VERTICAL SCALE: 1" = 5.0'

NOTE: 2650 CUBIC YARDS OF FILL REQ'D FOR ACCESS ROAD