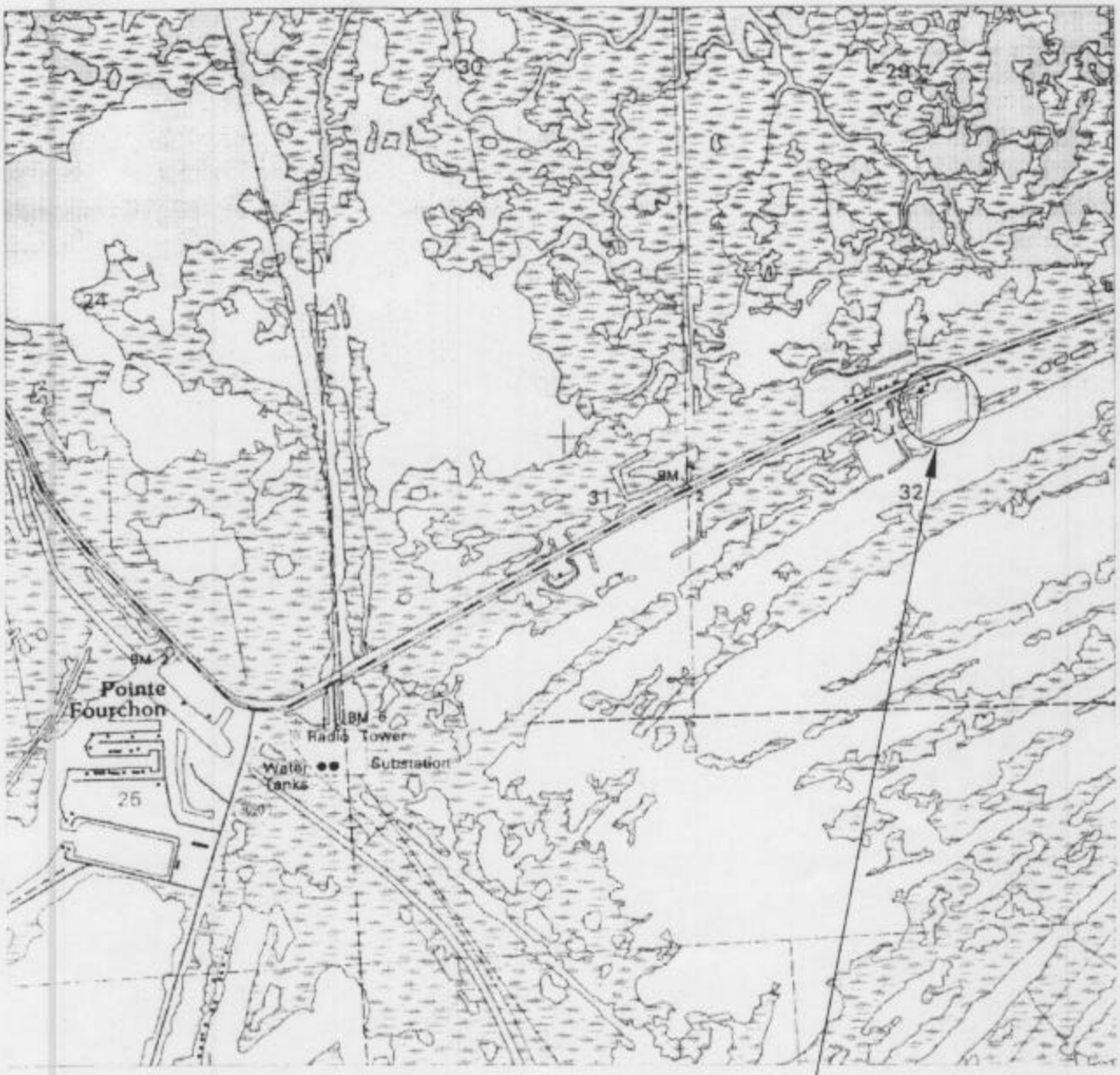

PROJECT LOCATION

LATITUDE 29°10'09"
LONGITUDE 90°09'01"
SECTION 32, T-22-S, R-23-E

SHEET 1 OF 5

RICKEY CHERAMIE
PROPOSED PERMIT TO FILL AN AREA OF OPEN WATER
VICINITY MAP
SEC. 32, T22S,R23S LEEVILLE QUAD.
SCALE:
DATE: 8/31/2004

J. WAYNE PLAISANCE, INC.
CIVIL ENGINEERS & LAND SURVEYORS
GALLIANO, LOUISIANA

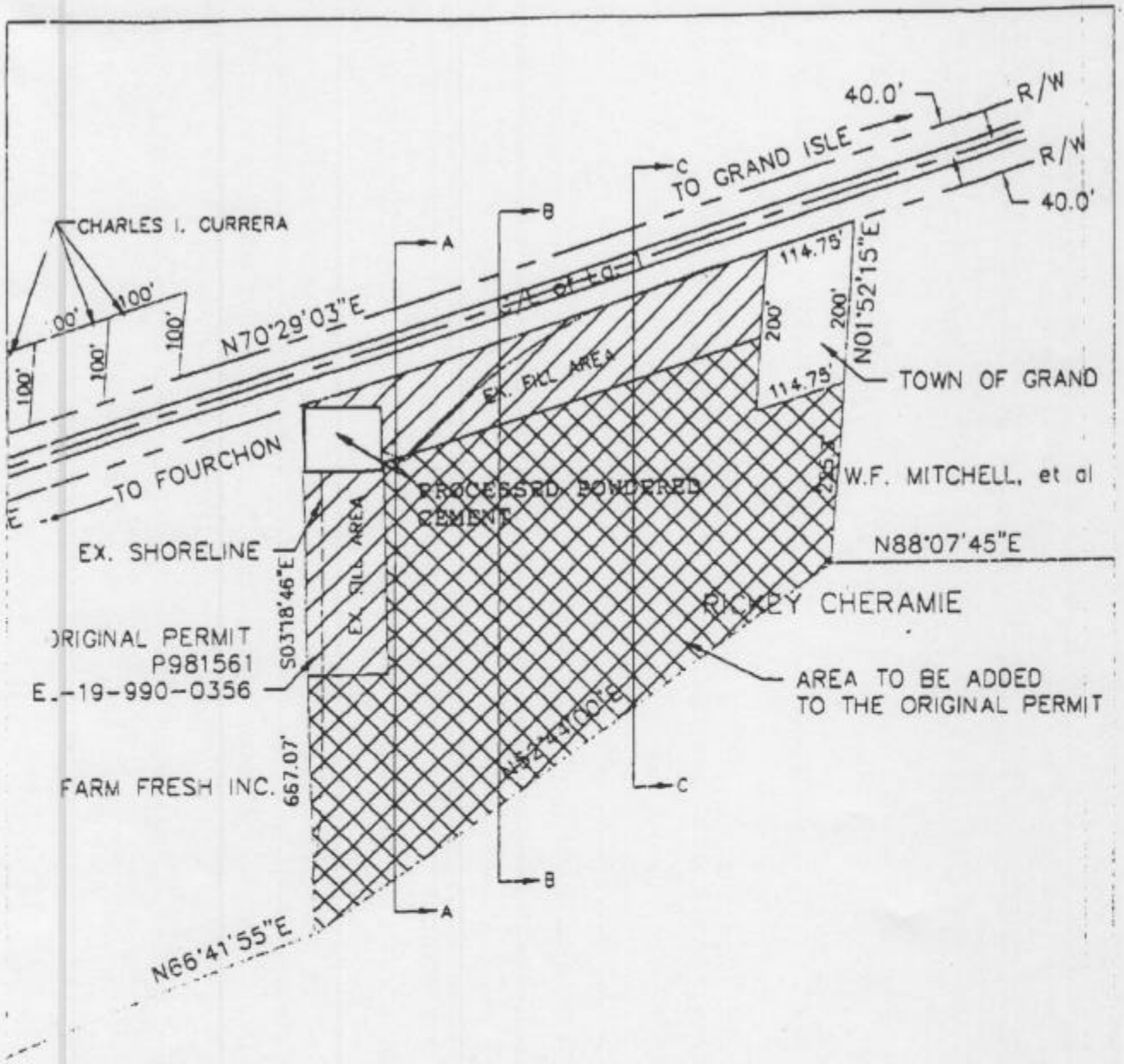

NOTE:
APPROX. FILL: 520,000 cy
FILL WILL HAULED IN FROM A NON-WETLAND SITE

SHEET 2 OF 5

RICKEY CHERAMIE
PROPOSED PERMIT TO FILL AN AREA OF OPEN WATER
PLAN
SEC. 32, T22S,R23S LEEVILLE QUAD.
SCALE: 1"=200' DATE: 8/31/2004

J. WAYNE PLAISANCE, INC.
CIVIL ENGINEERS & LAND SURVEYORS
GALLIANO, LOUISIANA

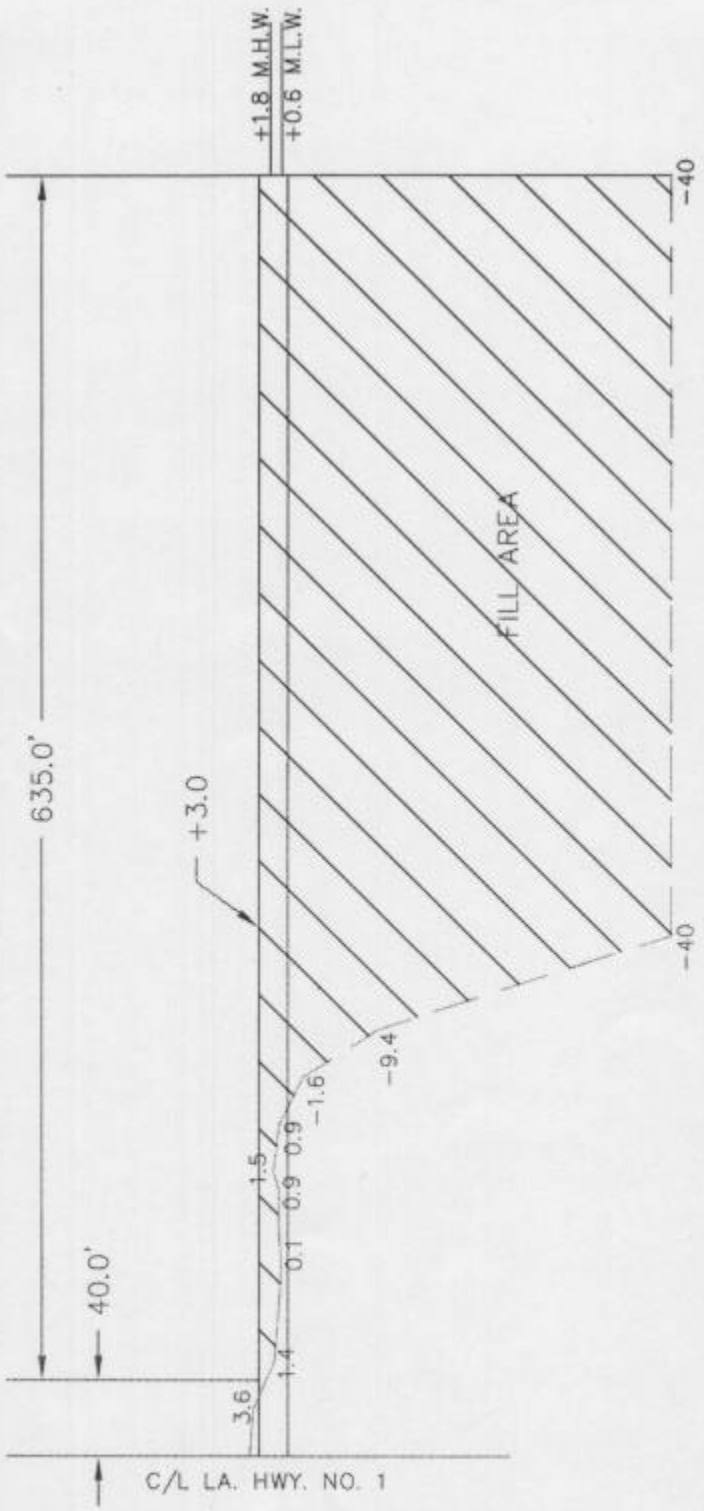

SECTION AA
SCALES:
HORZ.: 1" = 100'
VERT.: 1" = 20'

SHEET 3 OF 5

RICKEY CHERAMIE
PROPOSED PERMIT TO FILL AN AREA OF OPEN WATER
SEC AA
SEC. 32, T22S,R23S LEEVILLE QUAD.
SCALE: AS SHOWN DATE: 8/31/2004

J. WAYNE PLAISANCE, INC.
CIVIL ENGINEERS & LAND SURVEYORS
GALLIANO, LOUISIANA

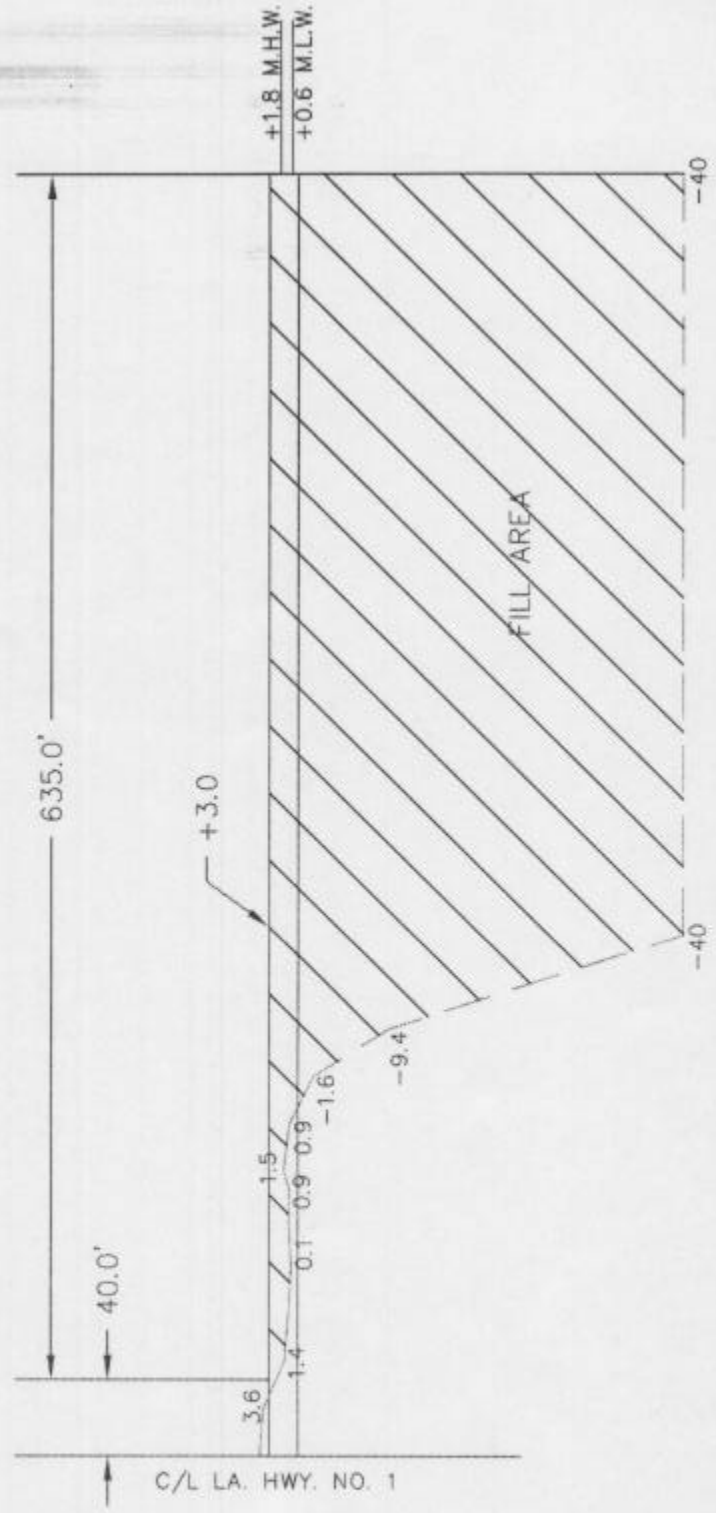

SECTION BB
SCALES:
HORZ.: 1" = 100'
VERT.: 1" = 20'

SHEET 4 OF 5

RICKEY CHERAMIE
PROPOSED PERMIT TO FILL AN AREA OF OPEN WATER
SEC BB
SEC. 32, T22S,R23S LEEVILLE QUAD.
SCALE: AS SHOWN DATE: 8/31/2004

J. WAYNE PLAISANCE, INC.
CIVIL ENGINEERS & LAND SURVEYORS
GALLIANO, LOUISIANA

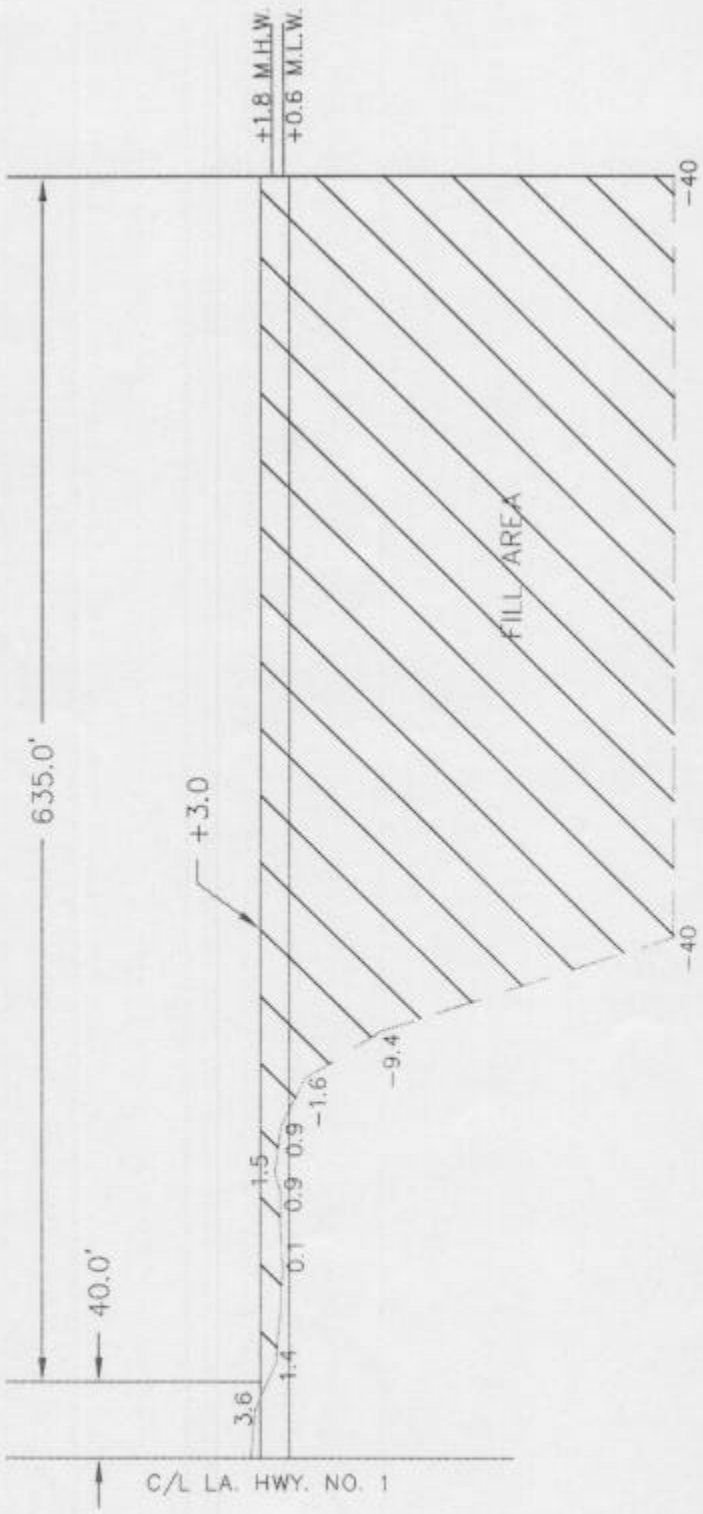

SECTION CC
SCALES:
HORZ.: 1" = 100'
VERT.: 1" = 20'

SHEET 5 OF 5

RICKEY CHERAMIE
PROPOSED PERMIT TO FILL AN AREA OF OPEN WATER
SEC CC
SEC. 32, T22S,R23S LEEVILLE QUAD.
SCALE: AS SHOWN DATE: 8/31/2004

J. WAYNE PLAISANCE, INC.
CIVIL ENGINEERS & LAND SURVEYORS
GALLIANO, LOUISIANA