DTS 4/19/04

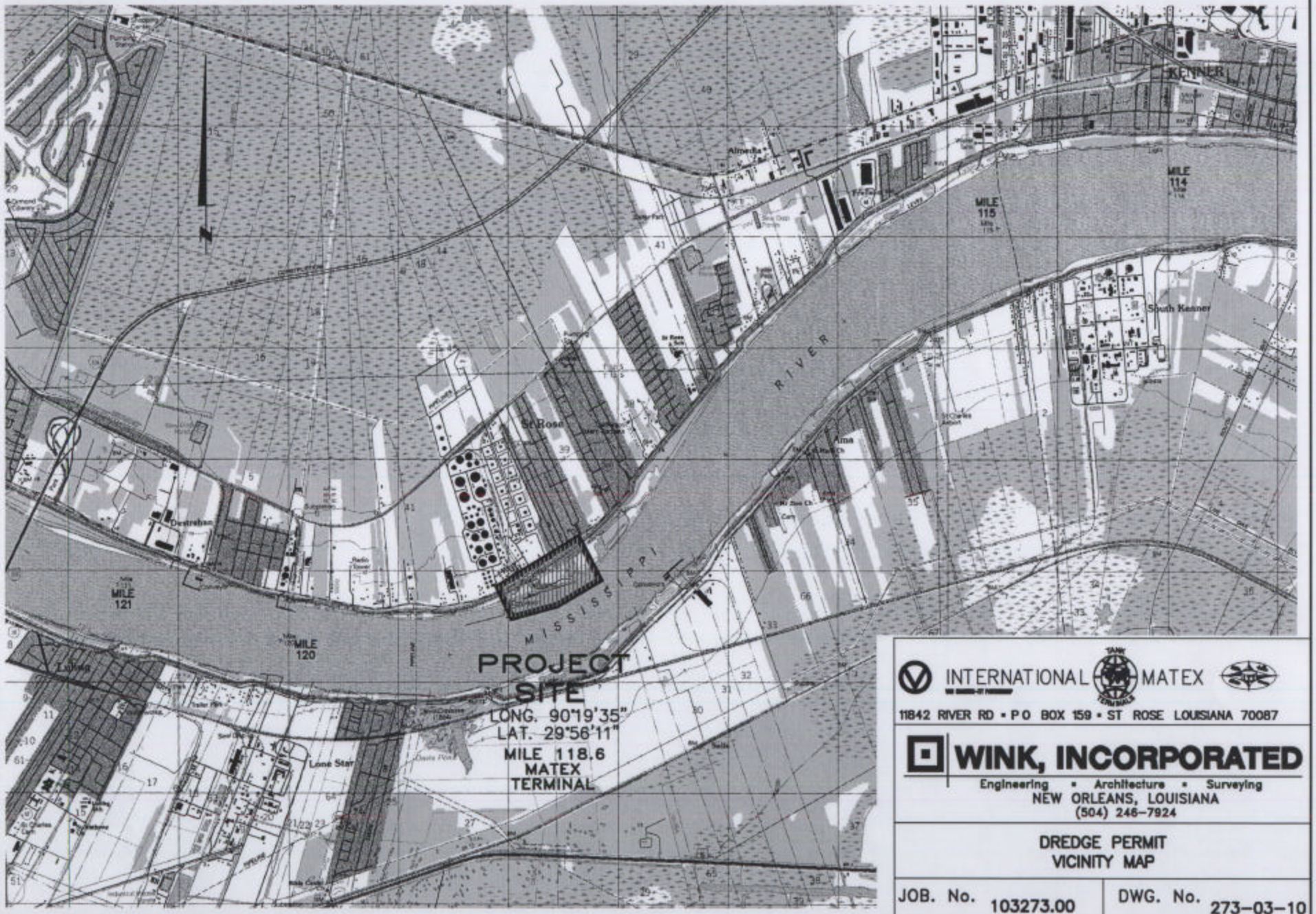

INTERNATIONAL MATEX

11842 RIVER RD • P O BOX 159 • ST ROSE LOUISIANA 70087

WINK, INCORPORATED

Engineering • Architecture • Surveying
NEW ORLEANS, LOUISIANA
(504) 246-7924

DREDGE PERMIT
VICINITY MAP

JOB. No.	DWG. No.
103273.00	273-03-10

DTS 4/19/04

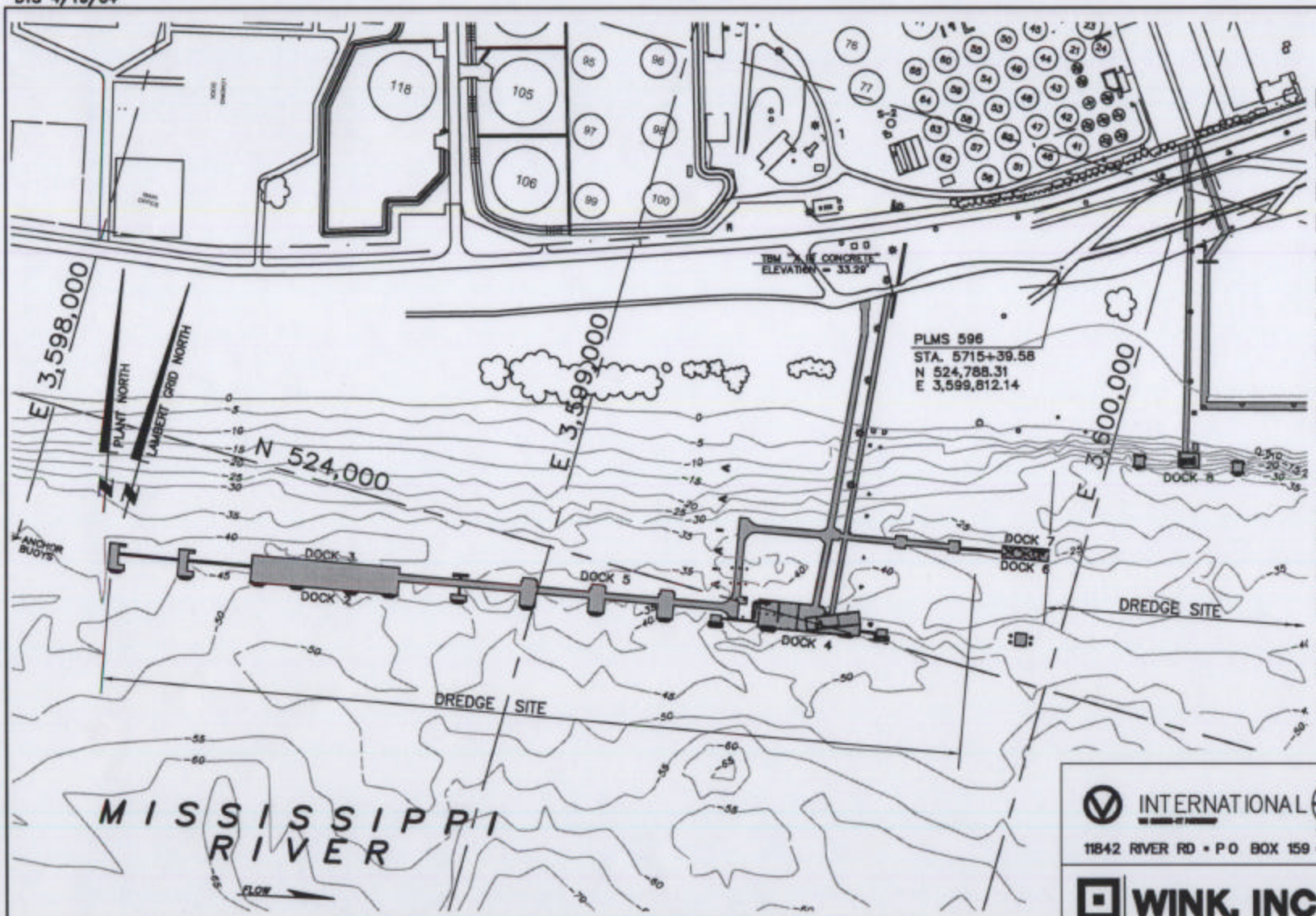

IN ORDER TO ENSURE THE SAFETY OF ALL PARTIES, THE PERMITTED SHALL CONTACT THE LOUISIANA ONE CALL SYSTEM (1-800-272-3020) A MINIMUM OF 48 HOURS PRIOR TO THE COMMENCEMENT OF ANY EXCAVATION (DIGGING, DREDGING, JETTING, ETC.) OR DEMOLITION ACTIVITY.

OVERALL SITE PLAN VIEW

SCALE: 1"=300'

200 0 200 400 600

SCALE IN FEET

EXISTING BOTTOM CONTOUR ELEVATIONS FROM SURVEY BY HYDRO CONSULTANTS, INC. DATED 8-9-02.

INTERNATIONAL MATEX

11842 RIVER RD • P O BOX 159 • ST ROSE LOUISIANA 70087

WINK, INCORPORATED

Engineering • Architecture • Surveying

NEW ORLEANS, LOUISIANA

(504) 246-7924

DREDGE PERMIT

DREDGING PLAN

JOB. No. 13273.00

DWG. No. 273-03-11

DTS 4/19/04

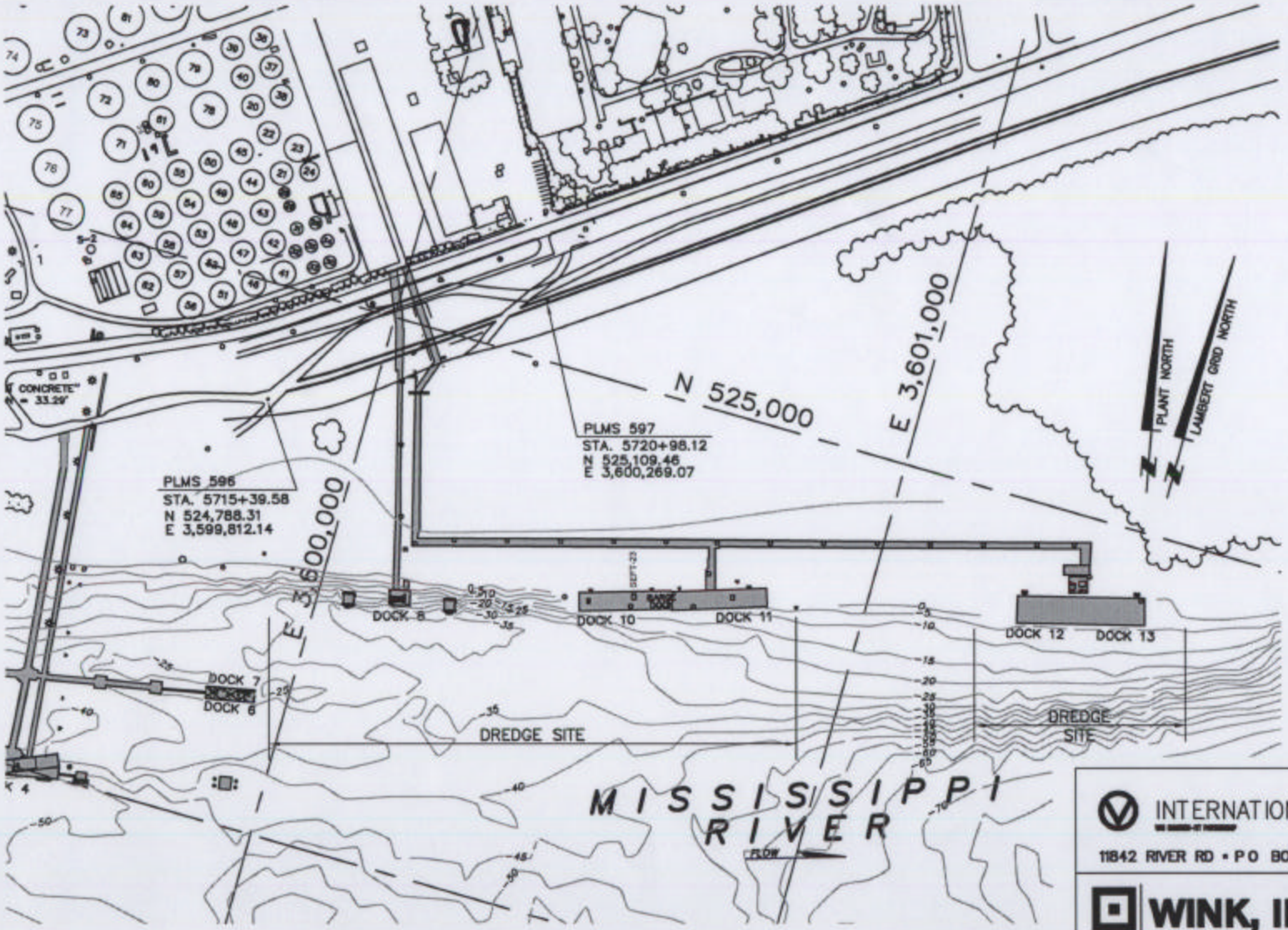

OVERALL SITE PLAN VIEW

EXISTING BOTTOM CONTOUR ELEVATIONS FROM SURVEY BY HYDRO CONSULTANTS, INC. DATED 8-9-02.

SCALE: 1"=300'

200 0 200 400 600

SCALE IN FEET

INTERNATIONAL MATEX

11842 RIVER RD • PO BOX 159 • ST ROSE LOUISIANA 70087

WINK, INCORPORATED

Engineering • Architecture • Surveying
NEW ORLEANS, LOUISIANA
(504) 246-7924

DREDGE PERMIT
DREDGING PLAN

JOB. No. 103273.00

DWG. No. 273-03-12

DTS 4/19/04

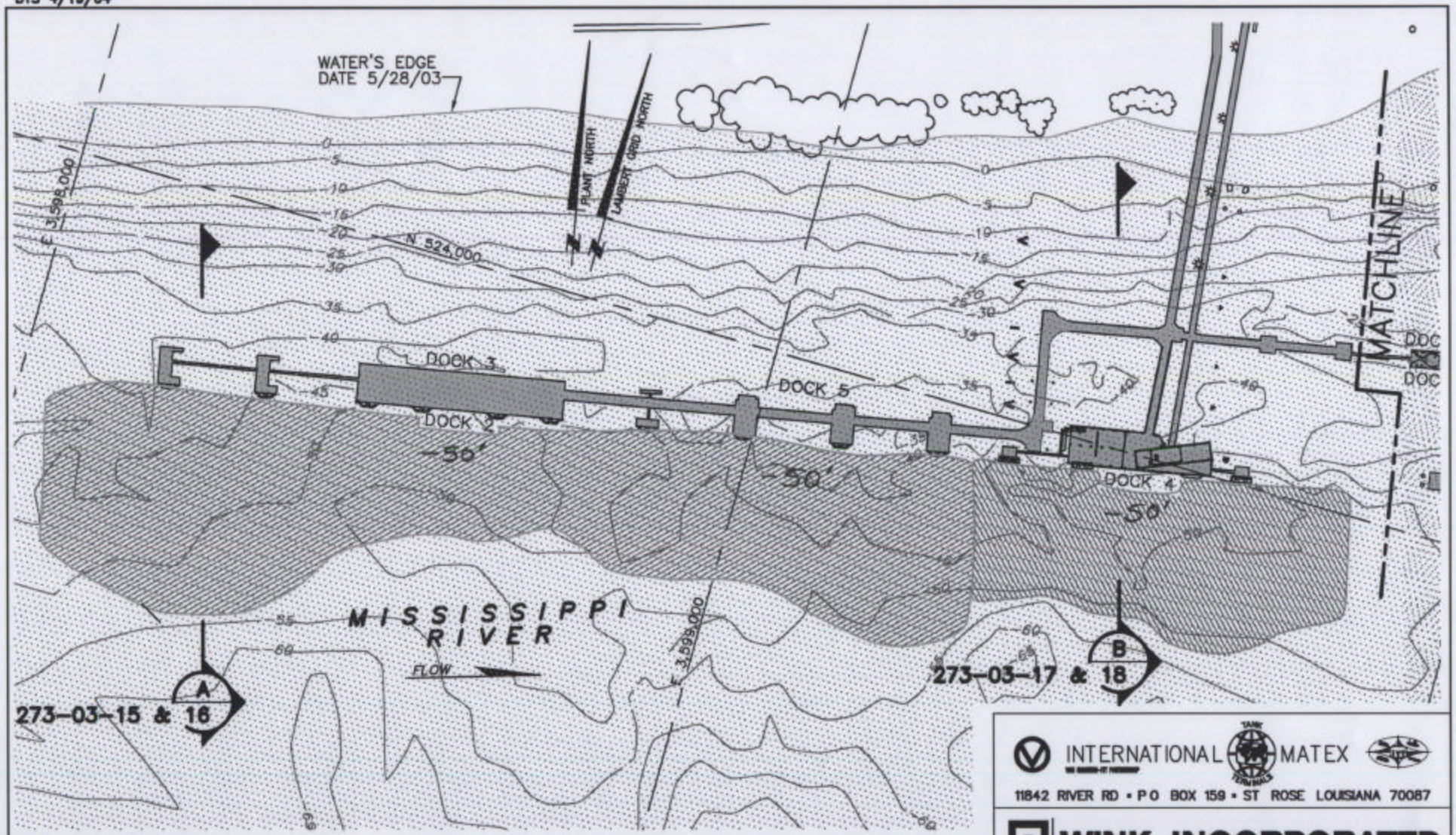

DENOTES PROPOSED DREDGE AREA

DENOTES LIMITS OF MISSISSIPPI RIVER

SCALE: 1"=200'

DOCK PLAN VIEW

100 0 100 200 300
SCALE IN FEET

EXISTING BOTTOM CONTOUR ELEVATIONS FROM SURVEY BY HYDRO CONSULTANTS, INC. DATED 8-9-02.

INTERNATIONAL MATEX

11842 RIVER RD • P O BOX 159 • ST ROSE LOUISIANA 70087

WINK, INCORPORATED

Engineering • Architecture • Surveying
NEW ORLEANS, LOUISIANA
(504) 246-7924

DREDGE PERMIT
DREDGING PLAN

JOB. No. 103273.00

DWG. No. 273-03-13

DTS 4-19-04

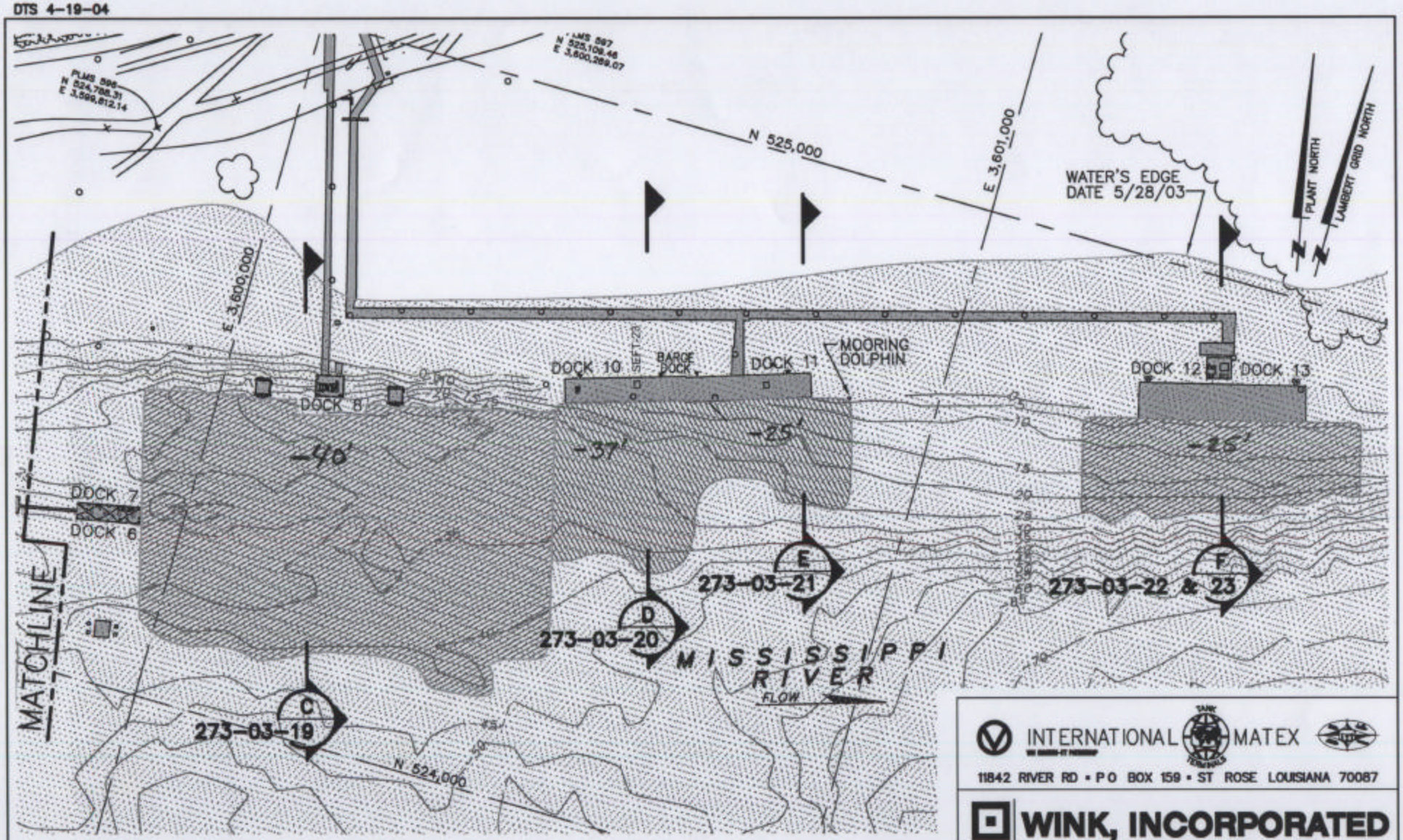

DENOTES PROPOSED DREDGE AREA

DENOTES LIMITS OF MISSISSIPPI RIVER

SCALE: 1"=200'

DOCK PLAN VIEW

100 0 100 200 300

SCALE IN FEET

EXISTING BOTTOM CONTOUR ELEVATIONS FROM SURVEY BY HYDRO CONSULTANTS, INC. DATED 8-9-02.

INTERNATIONAL MATEX

11842 RIVER RD • P O BOX 159 • ST ROSE LOUISIANA 70087

WINK, INCORPORATED

Engineering • Architecture • Surveying

NEW ORLEANS, LOUISIANA

(504) 246-7924

DREDGE PERMIT

DREDGING PLAN

JOB. No. 103273.00

DWG. No. 273-03-14

DTS 4/19/04



DOCK 2 & 3 – SECTION A

SCALE: HORZ. 1"=60'
VERT. 1"=30'

273-03-13

DENOTES EXISTING CONDITIONS

DENOTES PROPOSED AREA OF DREDGING

INTERNATIONAL MATEX

11842 RIVER RD • P O BOX 159 • ST ROSE LOUISIANA 70087

WINK, INCORPORATED

Engineering • Architecture • Surveying
NEW ORLEANS, LOUISIANA
(504) 246-7924

DREDGE PERMIT
CROSS SECTION

JOB. No. 103273.00

DWG. No. 273-03-16

DTS 4-19-04

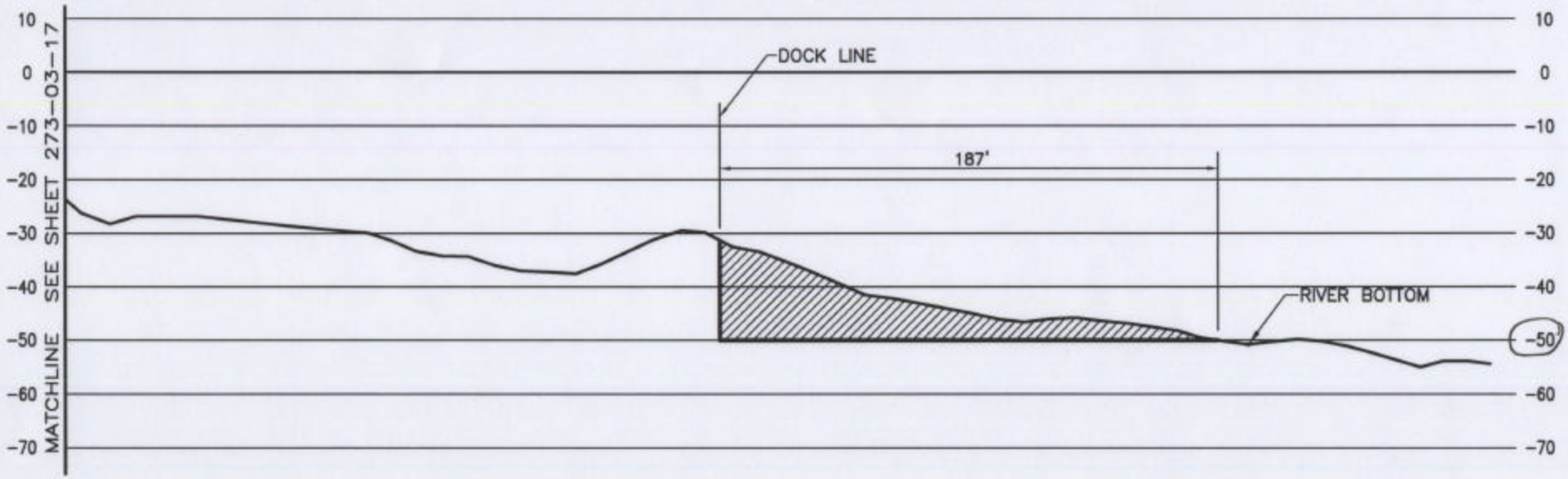

DEPTH AUTHORIZED BY PERMIT SE(MISS R)759 DATED 20 NOV 98

DOCK 4 – SECTION B

SCALE: HORZ. 1"=60'
VERT. 1"=30'

273-03-13

DENOTES EXISTING CONDITIONS

DENOTES PROPOSED AREA OF DREDGING

INTERNATIONAL MATEX

11842 RIVER RD • P O BOX 159 • ST ROSE LOUISIANA 70087

WINK, INCORPORATED

Engineering • Architecture • Surveying
NEW ORLEANS, LOUISIANA
(504) 246-7924

DREDGE PERMIT
CROSS SECTION

JOB. No. 103273.00

DWG. No. 273-03-18

DTS 4/19/04

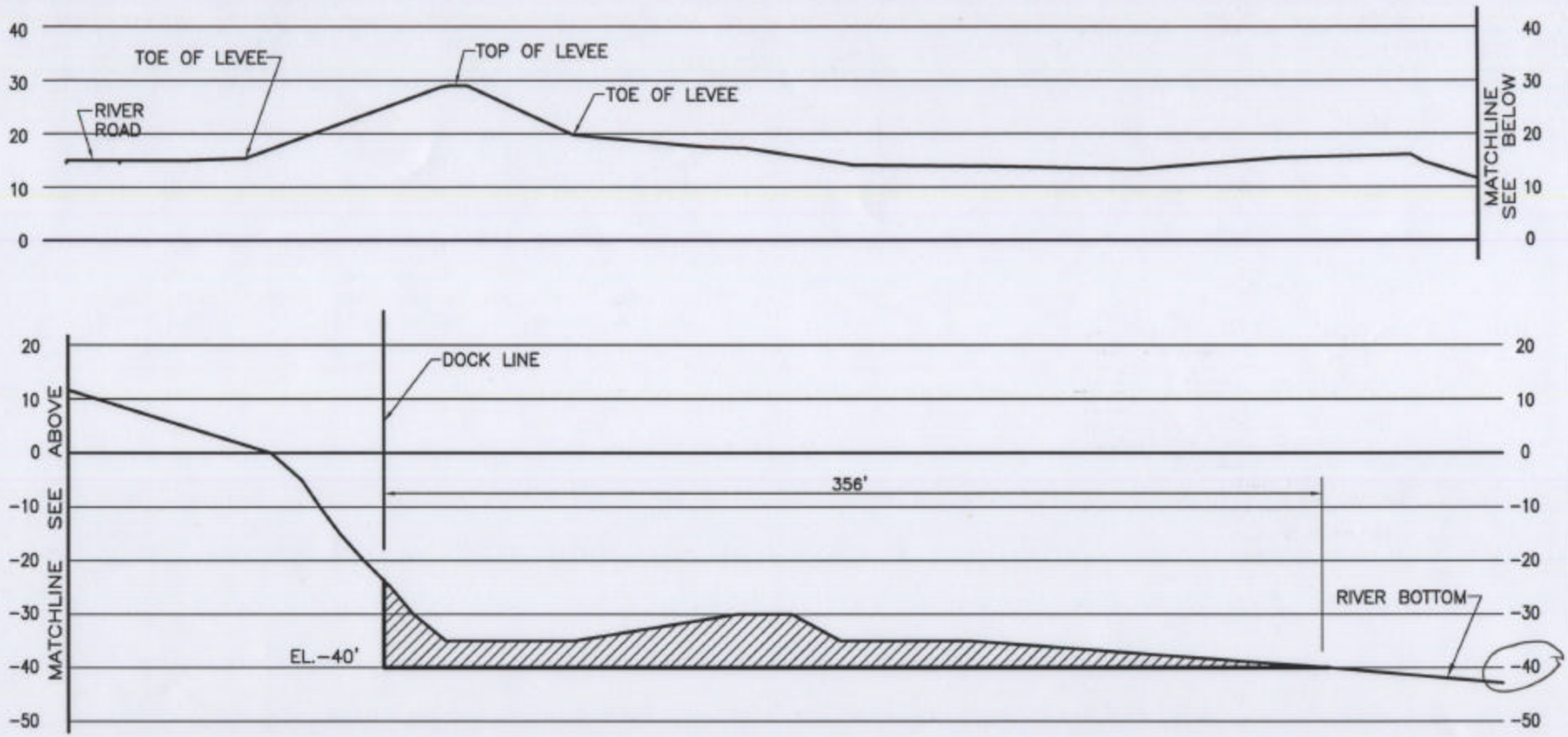

DREDGING DEPTH TO -50' AUTHORIZED BY ADDITIONAL PLANS TO SE(MISS R)847 DATED 16 DEC 80
DREDGING DEPTH TO -35' AUTHORIZED BY PERMIT TO SE(MISS R)759 DATED 11 MAR 77

DOCK 8 – SECTION C

SCALE: HORZ. 1"=60'
VERT. 1"=30'

273-03-14

DENOTES EXISTING CONDITIONS

DENOTES PROPOSED AREA OF DREDGING

INTERNATIONAL MATEX

11842 RIVER RD • P O BOX 159 • ST ROSE LOUISIANA 70087

WINK, INCORPORATED

Engineering • Architecture • Surveying
NEW ORLEANS, LOUISIANA
(504) 246-7924

DREDGE PERMIT
CROSS SECTION

JOB. No. 103273.00

DWG. No. 273-03-19

DTS 4/19/04

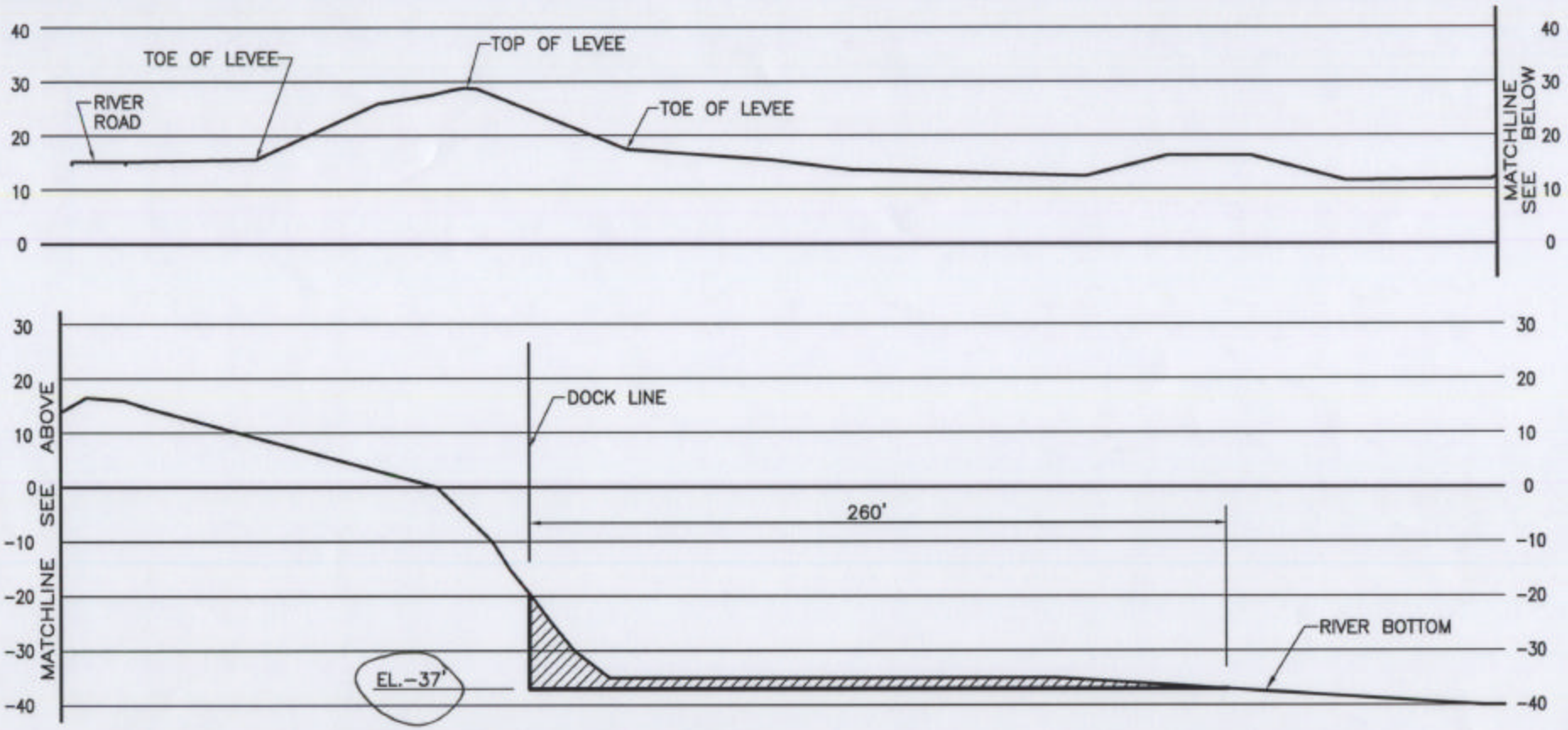

DREDGING DEPTH TO -20' AUTHORIZED BY REVISED PLANS 11 MAR 77 SE(MISS R)847
DREDGING DEPTH TO -50' AUTHORIZED BY ADDITIONAL PLANS 16 DEC 80 SE(MISS R)847
DREDGING DEPTH TO -15' AUTHORIZED BY PERMIT 20 NOV 98 SE(MISS R)759

DOCK 10 – SECTION D

SCALE: HORZ. 1"=60'
VERT. 1"=30'

273-03-14

DENOTES EXISTING CONDITIONS

DENOTES PROPOSED AREA OF DREDGING

INTERNATIONAL MATEX

11842 RIVER RD • P O BOX 159 • ST ROSE LOUISIANA 70087

WINK, INCORPORATED

Engineering • Architecture • Surveying
NEW ORLEANS, LOUISIANA
(504) 246-7924

DREDE PERMIT
CROSS SECTION

JOB. No. 103273.00

DWG. No. 273-03-20

DTS 4-19-04

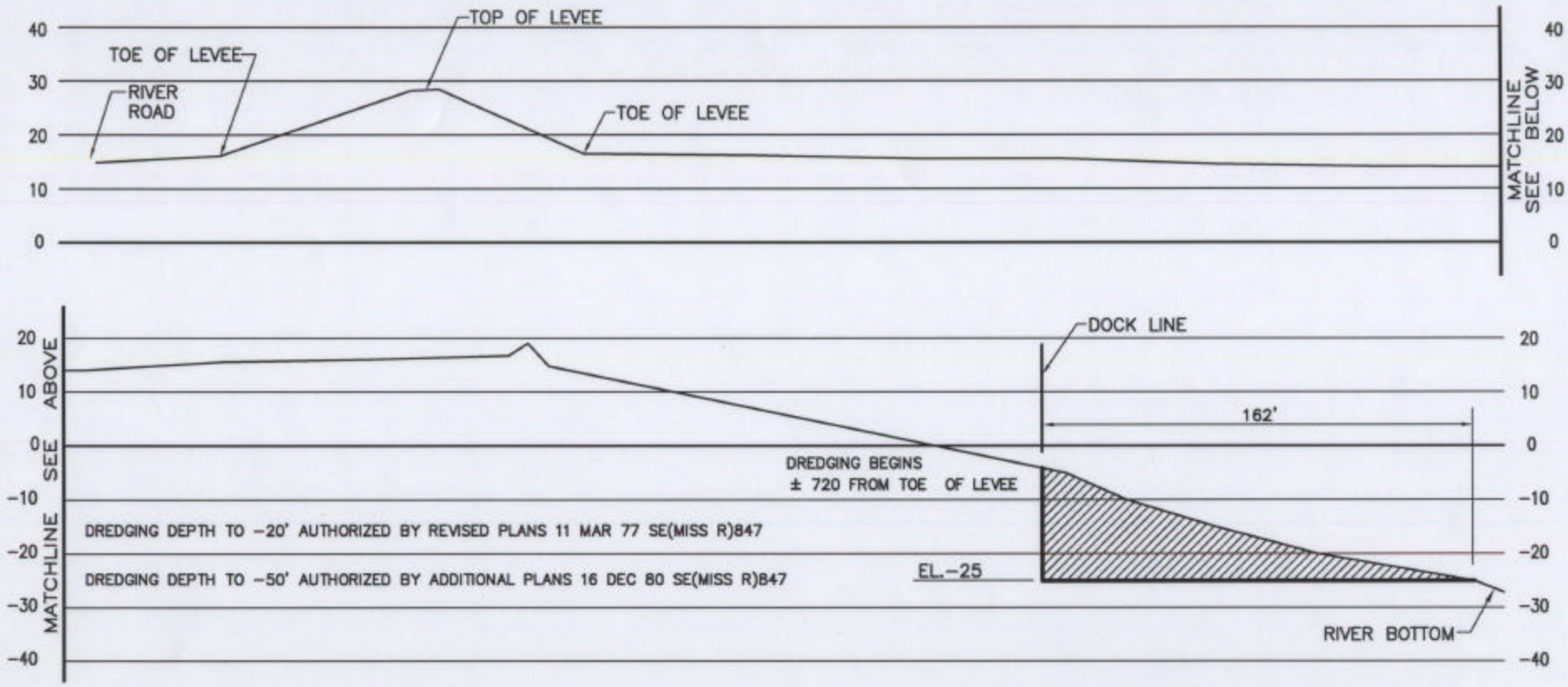

DOCK 11 – SECTION D

SCALE: HORZ. 1"=60'
VERT. 1"=30'

273-03-14

DENOTES EXISTING CONDITIONS

DENOTES PROPOSED AREA OF DREDGING

INTERNATIONAL MATEX

11842 RIVER RD • P.O. BOX 159 • ST. ROSE, LOUISIANA 70087

WINK, INCORPORATED

Engineering • Architecture • Surveying
NEW ORLEANS, LOUISIANA
(504) 246-7924

DREDGE PERMIT
CROSS SECTION

JOB. No. 103273.00

DWG. No. 273-03-21

DTS 4/19/04

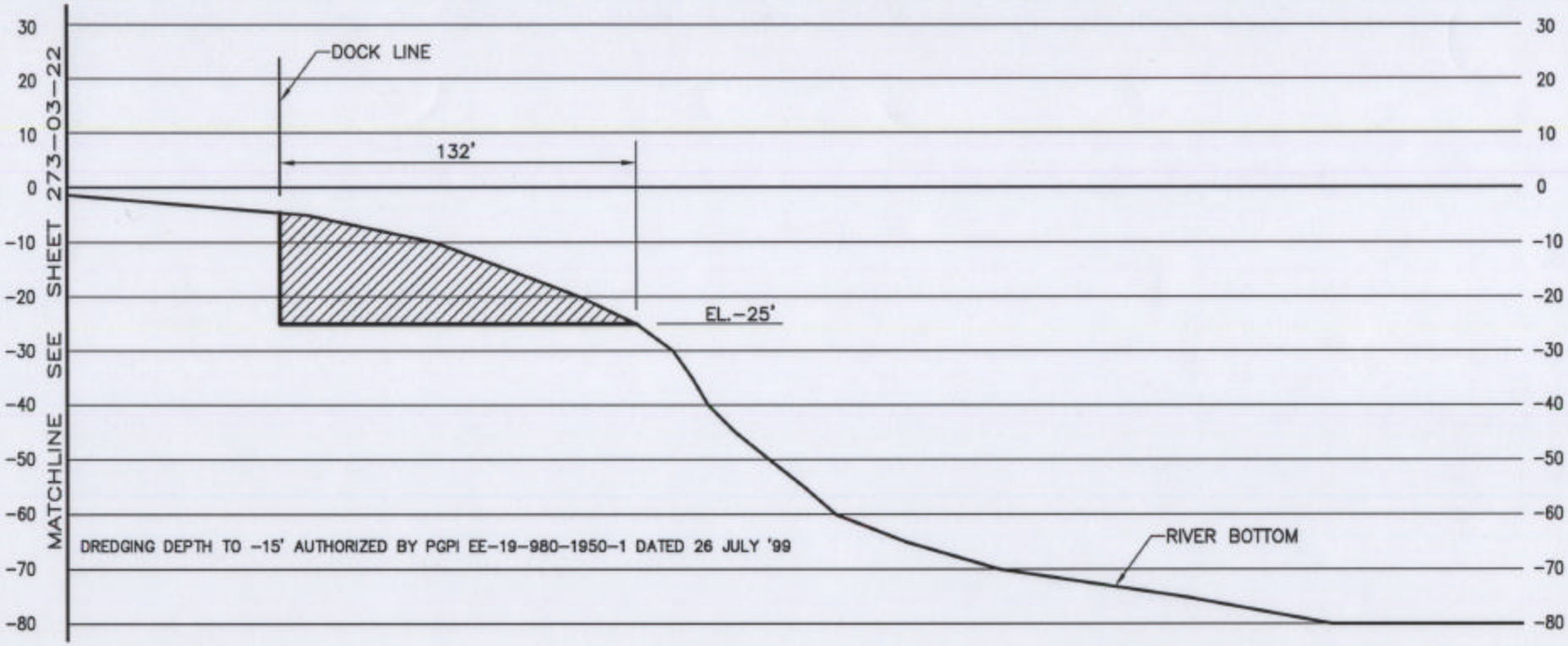

DOCK 12 & 13 – SECTION F

SCALE: HORZ. 1"=60'
VERT. 1"=30'

273-03-14

DENOTES EXISTING CONDITIONS

DENOTES PROPOSED AREA OF DREDGING

INTERNATIONAL MATEX

11842 RIVER RD • P O BOX 159 • ST ROSE LOUISIANA 70087

WINK, INCORPORATED

Engineering • Architecture • Surveying
NEW ORLEANS, LOUISIANA
(504) 246-7924

DREDGE PERMIT
CROSS SECTION

JOB. No. 103273.00

DWG. No. 273-03-23