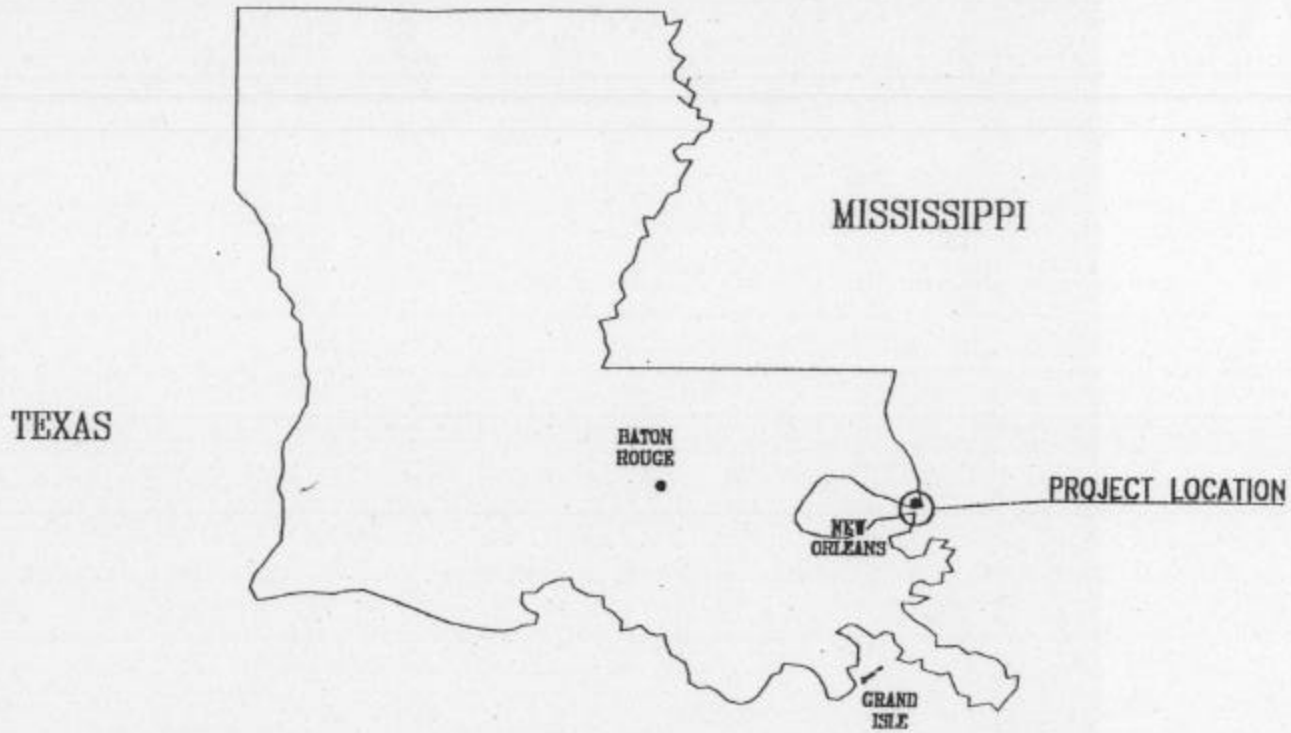

APPLICATION BY: GARY GAMBEL	PROJECT LOCATION	FILE NAME: 9537-00	PROFESSIONAL ENGINEERING AND ENVIRONMENTAL CONSULTANTS, INC.
DATE: 5/98	REV. NO. 0 — GEOGHEGAN CANAL HOUSE PROPERTY	S7, T10S, R15E ST. TAMMANY PARISH, LA. LAT 30° 11' 15" LONG 89° 42' 55"	ENGINEERS, PLANNERS AND ENVIRONMENTAL CONSULTANTS 7521 Westbank Expressway Suite G Marrero, LA 70072
SHEET 1 OF 7			

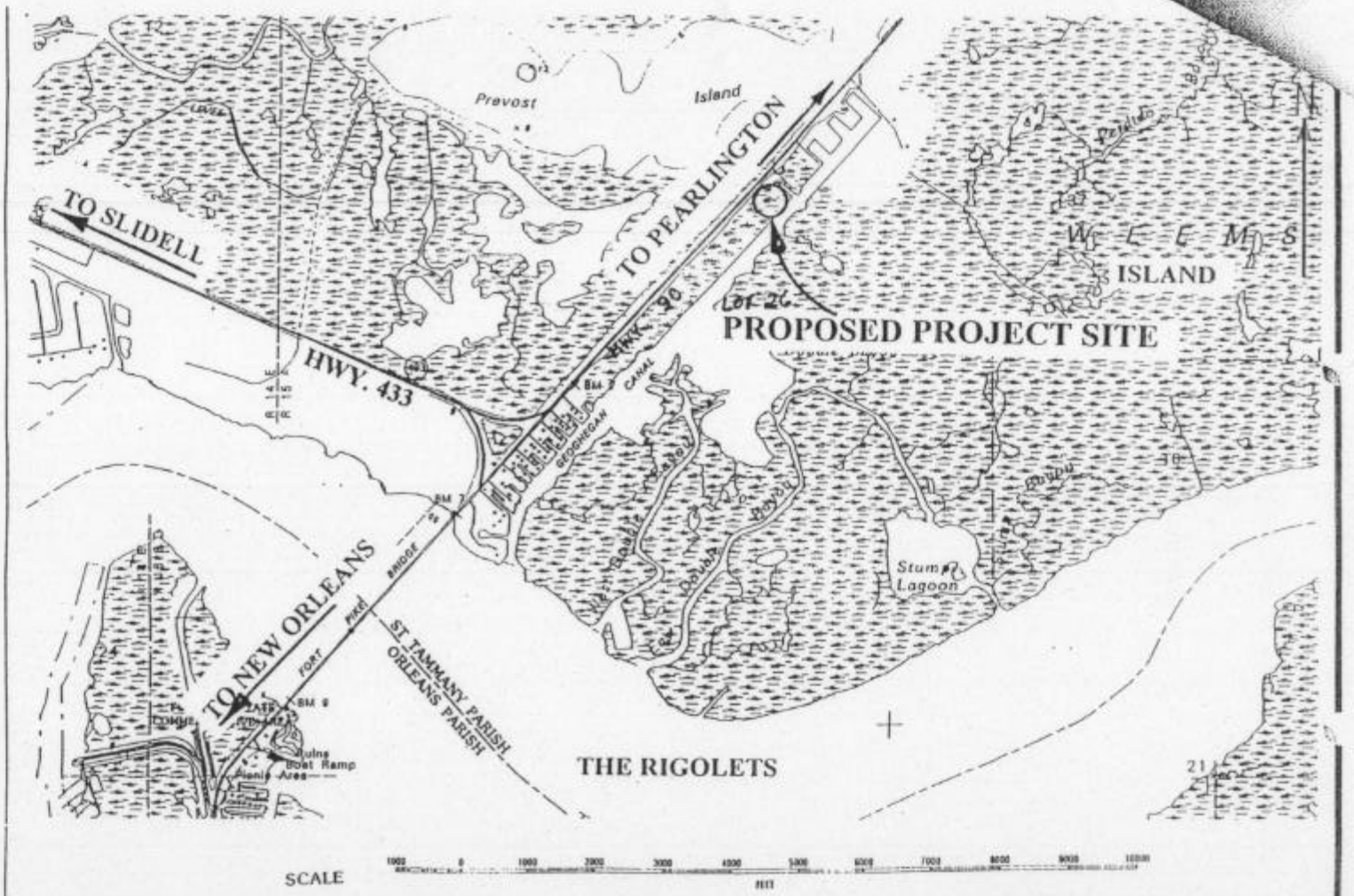

APPLICATION BY: GARY GAMBEL	VICINITY MAP	FILE NAME: 9537-01	PROFESSIONAL ENGINEERING AND ENVIRONMENTAL CONSULTANTS, INC.
DATE: 5/98	REV. NO. 0	GEOGHEGAN CANAL HOUSE PROPERTY	S7, T10S, R15E ST. TAMMANY PARISH, LA. LAT 30° 11' 15" LONG 89° 42' 55"	ENGINEERS, PLANNERS AND ENVIRONMENTAL CONSULTANTS 7621 Westbank Expressway Suite G Marrero, LA 70072
SHEET 2 OF 7			

SNUG HARBOR, THE RIGOLETS

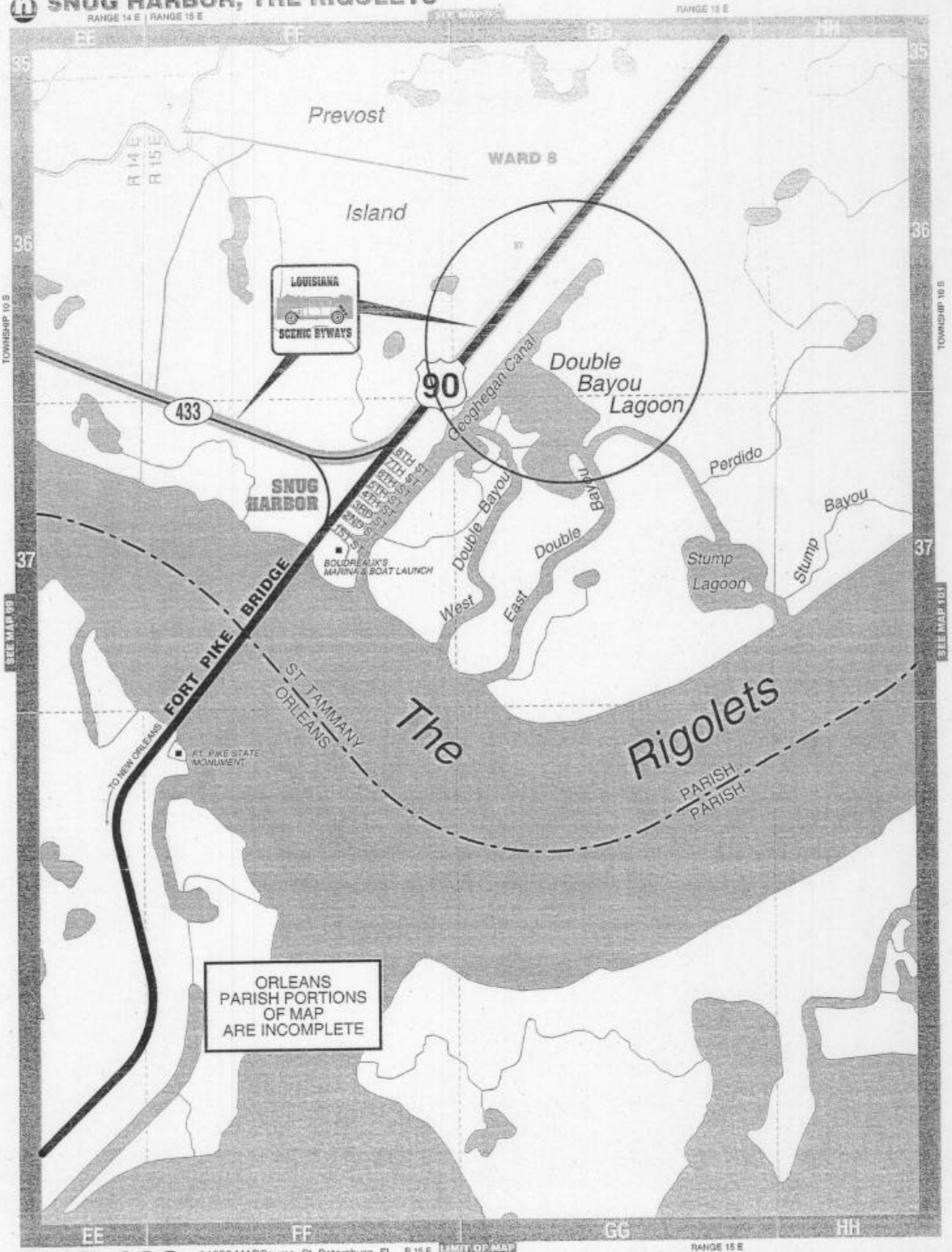

MAP 100

©1996 MAPSource, St. Petersburg, FL

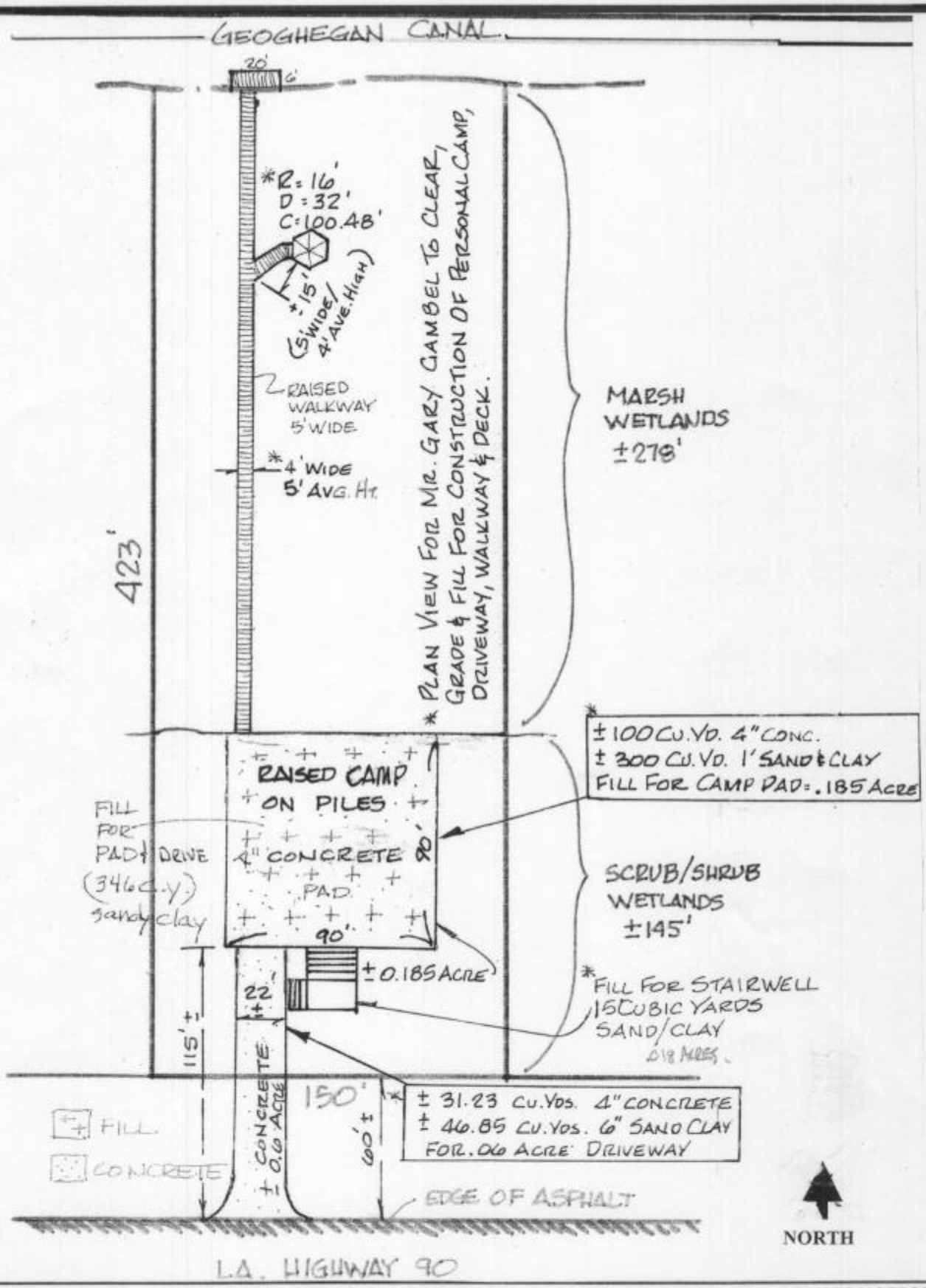

PLAN VIEW MAP FOR GARY GAMBEL PERSONAL CAMP TO CLEAR, GRADE & FILL FOR CONSTRUCTION OF PERSONAL CAMP, DRIVEWAY, WALKWAY & DECK LOT 27

Approximately 1.46-Acre Parcel Located in S7 – T10S– R15E, Slidell, St. Tammany Parish, LA

LATITUDE: 30° 11' 15" N / LONGITUDE: 89° 42' 55" W	**Project Location: US Hwy. 90**

J.V. BURKES & ASSOCIATES, INC.
2990 GAUSE BLVD. EAST, STE. B SLIDELL, LA 70461

DATE: 07/28/2004 *REVISED DATE: 10/07/04	**SCALE: 1" = 60'**

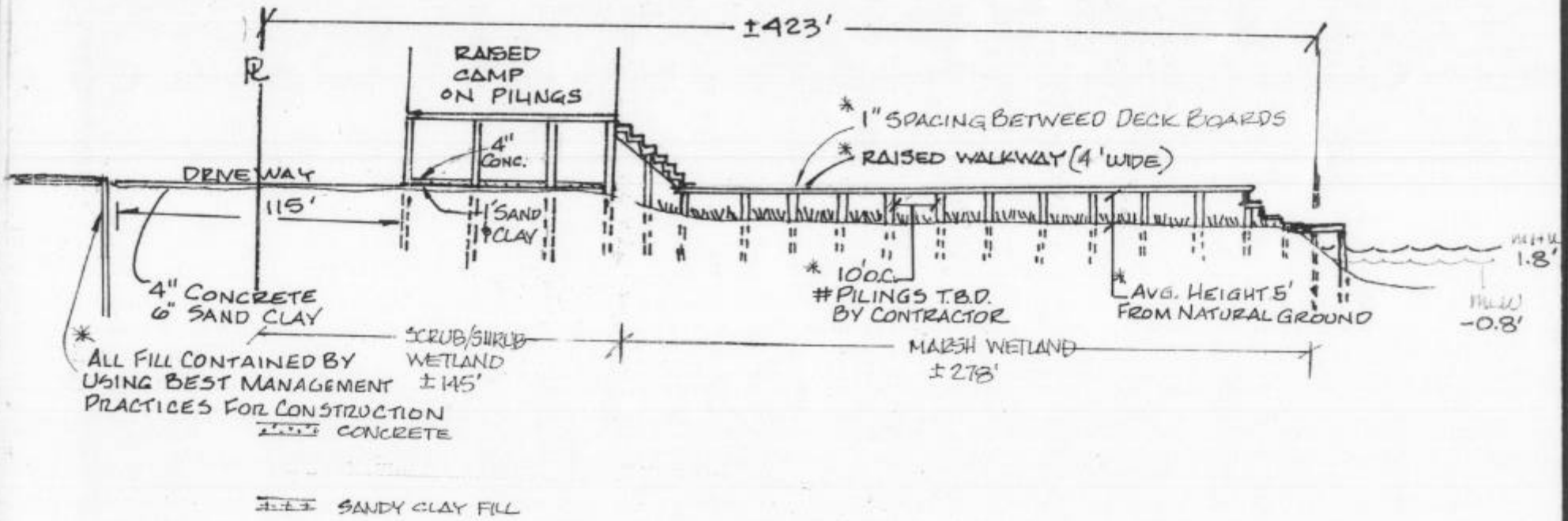

TYPICAL CROSS SECTION DRAWING FOR GARY GAMBEL PERSONAL CAMP TO CLEAR, GRADE & FILL FOR CONSTRUCTION OF PERSONAL CAMP, DRIVEWAY, WALKWAY & DECK

DATE: 07/28/2004 ***REVISED DATE: 10/07/04**	**J.V. BURKES & ASSOCIATES, INC.** 2990 GAUSE BLVD. EAST, STE. B SLIDELL, LA 70461 **(985) 649-0075 FAX: (985) 649-0154**	**VERTICAL: NTS** **HORIZONTAL: 1"= 60'**

IMPACT ANALYSIS			**LEGEND**
TOTAL ACREAGE =		**1.660 ACRES**	APPROXIMATELY 131.23 C.Y. OF CONCRETE (4" THICK) TO BE USED FOR HOUSE PAD (100 C.Y.AND DRIVEWAY (31.23 C.Y.)
TOTAL WETLANDS =		**1.460 ACRES**	APPROXIMATELY 361 C.Y. OF SANDY CLAY FILL FROM A COMMERICAL SOURCE TO BE USED FOR H OUSE PAD (1' @ 300 C.Y.), DRIVEWAY (6" @ 46.85 C.Y.), AND UNDERNEATH STAIRWELL (6" @ 15 C.Y.) TO PREPARE THE APPROPRIATE BASES AS REQUIRED FOR SITE FEATURES.
CLEAR, GRADE & FILL HOUSE PAD =	0.185ACRES		WETLAND AREAS ARE INDICATED
CLEAR, GRADE & FILL DRIVEWAY =	0.060 ACRES		
CLEAR, GRADE & FILL UNDERNEATH STAIRS =	0.018 ACRES		
TOTAL IMPACT AREA		**0.263 ACRES**	
TOTAL AVOIDED AREA =		**1.397 ACRES**	