OFFICE	DRAWN BY		DRAWING NUMBER
Houma	Cliner	12/16/10	137081\permits\sheet1.mxd

Legend

Alignment

2.5 1.25 0 2.5 Miles

REFERENCE/PROJECTION: USGS Topo 100K Quads

Shaw®

ST. MARY PARISH GOVERNMENT

SHEET 1 OF 5

PROPOSED POINT CHEVREUIL SHORELINE PROTECTION

CIAP PROJECT

SECTIONS 22, 27, 33 & 34, T17S - R9E

ST. MARY PARISH, LOUISIANA

OFFICE	DRAWN BY		DRAWING NUMBER
Houma	CLINER	12/16/10	137081\gis\gis_docs\project_maps\Figure 2 - Alignment1.mxd



Legend

—— Alignment

Temporary Access Channel

5,000 2,500 0 5,000 Feet

REFERENCE/PROJECTION: 2010 NAIP Aerial

Shaw®

ST. MARY PARISH GOVERNMENT

SHEET 2 OF 5

PROPOSED POINT CHEVREUIL SHORELINE PROTECTION

CIAP PROJECT

SECTIONS 22, 27, 33 & 34, T17S - R9E

ST. MARY PARISH, LOUISIANA

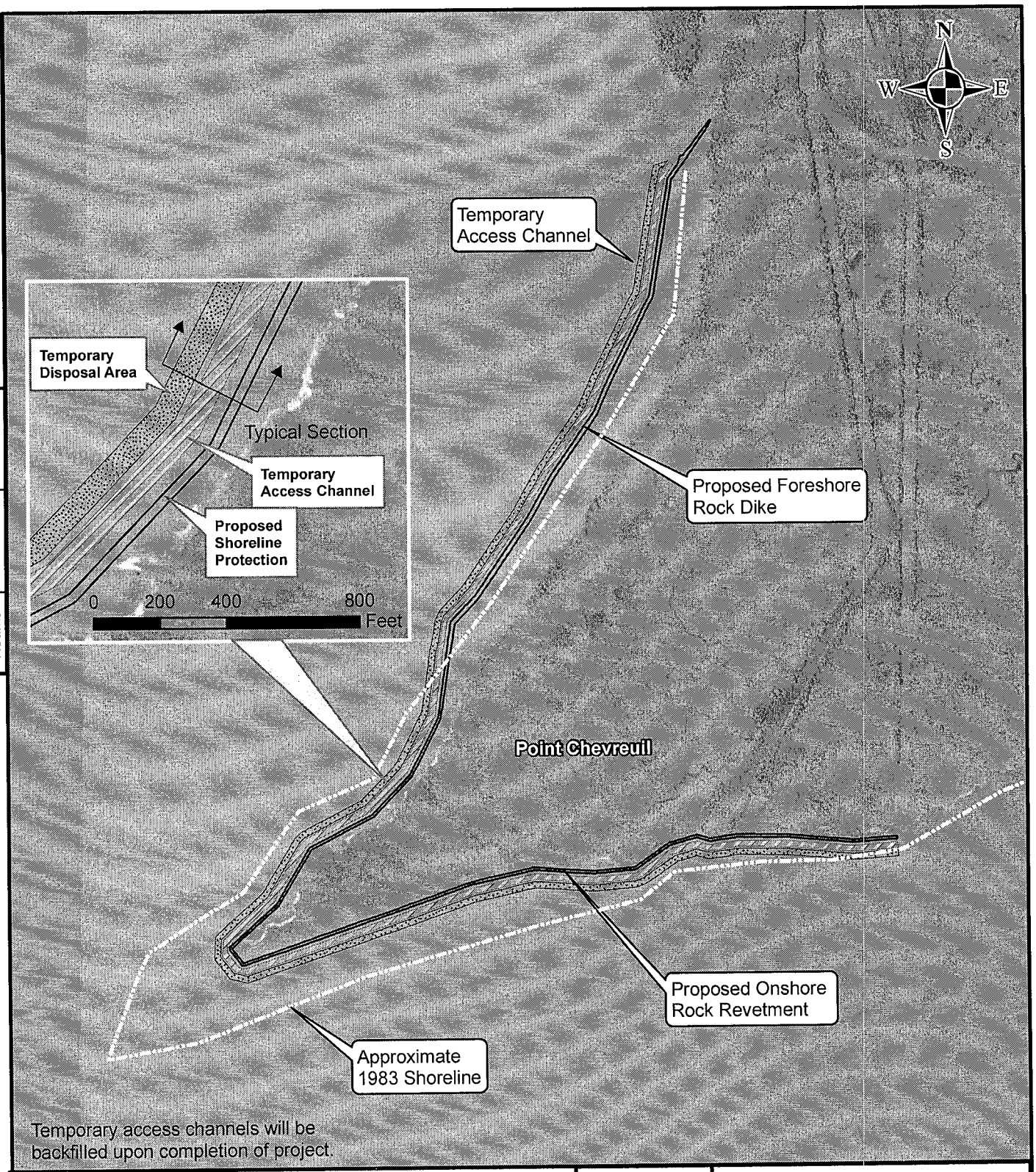

OFFICE	DRAWN BY		DRAWING NUMBER
Houma	CLINER	12/16/10	137081\gis\gis_docs\project_maps\Sheet 3.mxd

Legend

Option 1

- Alignment
- Temporary Access Channel
- Temporary Disposal Area

1,500 750 0 1,500 Feet

REFERENCE/PROJECTION: 2010 NAIP Image

Shaw®

ST. MARY PARISH GOVERNMENT

SHEET 3 OF 5

PROPOSED POINT CHEVREUIL SHORELINE PROTECTION

CIAP PROJECT

SECTIONS 22, 27, 33 & 34, T17S - R9E

ST. MARY PARISH, LOUISIANA

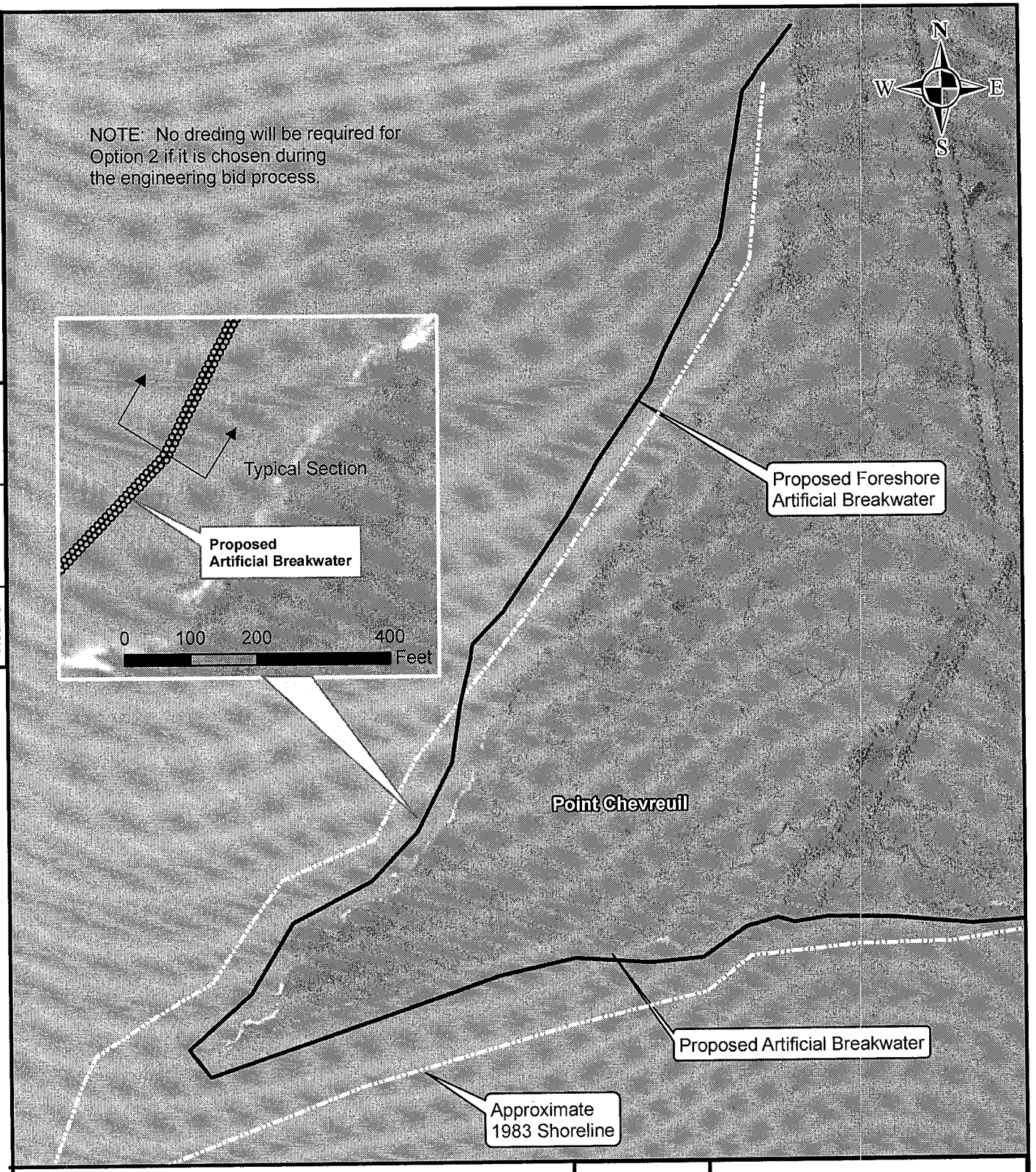

OFFICE	DRAWN BY		DRAWING NUMBER
Houma	CLINER	12/16/10	137081\gis\gis_docs\project_maps\Sheet 4.mxd

OPTION 2

Legend

○ Artificial Breakwater

1,200 600 0 1,200 Feet

REFERENCE/PROJECTION: 2010 NAIP Image

Shaw®

ST. MARY PARISH GOVERNMENT

SHEET 4 OF 5

PROPOSED POINT CHEVREUIL SHORELINE PROTECTION

CIAP PROJECT

SECTIONS 22, 27, 33 & 34, T17S - R9E

ST. MARY PARISH, LOUISIANA

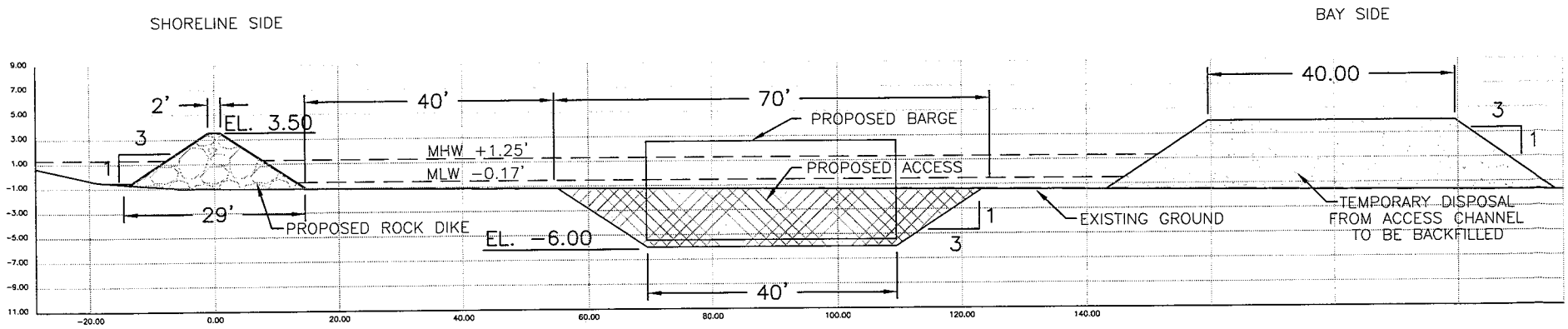

OPTION 1 – SECTION 1

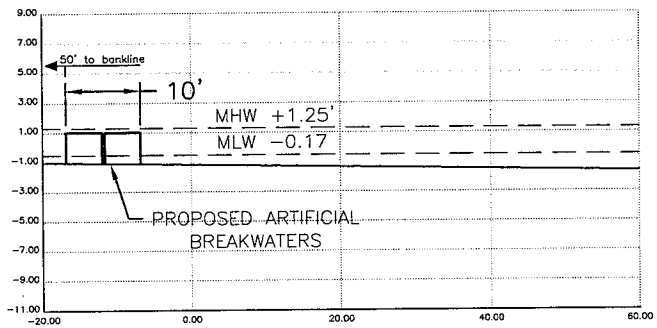

OPTION 2 – SECTION 2

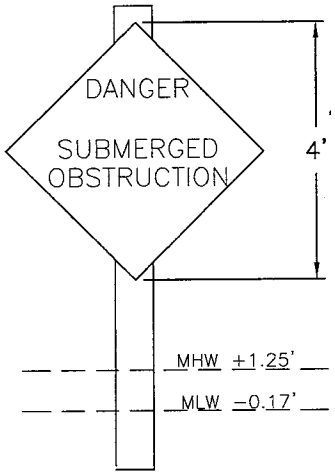

WARNING SIGN DETAIL

Notes: Approximately 188,000 cubic yards of material will be dredged for access for Option 1. The material will be backfilled upon completion. Approximately 88,700 cubic yards of rip rap will be used for shoreline protection for Option 1. No dredging will be required if Option 2 is chosen.

No wetlands will be impacted by this activity.

Warning signs will be placed every 500', as needed.

POINT CHEVREUIL TYPICAL SECTION

ST. MARY PARISH GOVERNMENT
PROPOSED POINT CHEVREUIL SHORELINE PROTECTION
CIAP PROJECT
ST. MARY PARISH, LA

Date: 12/22/10	Drawn By: cdl	Sheet No.: 5 of 5
Scale: NTS	Approved By: HJT	File No.: 137081

Revisions:

No.:	Date:

Shaw® Shaw Coastal, Inc.
197 Elysian Drive; Houma, Louisiana 70363