Mississippi River Levee Reach - Series L: East Jefferson Levee District Index

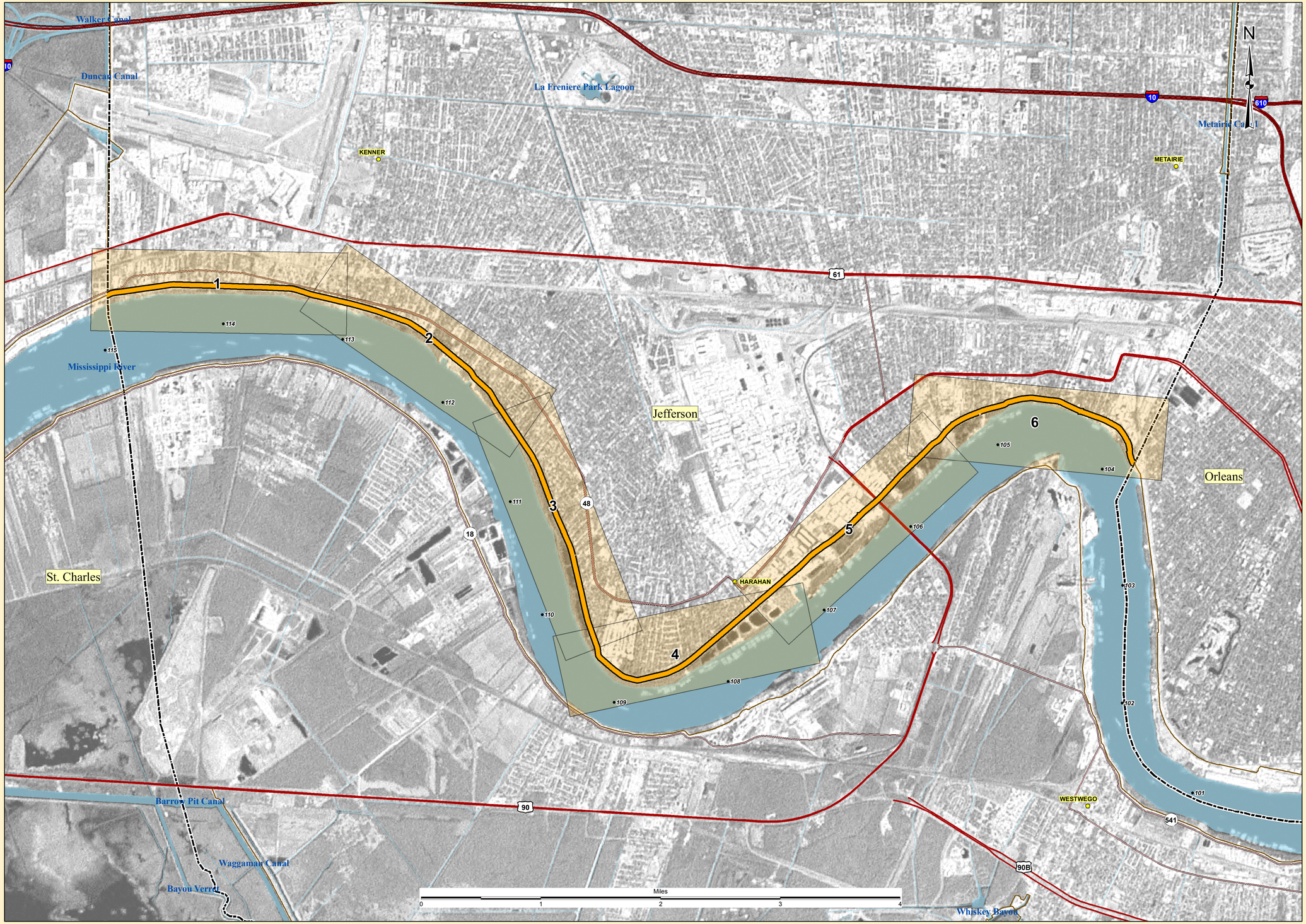

U.S. ARMY CORPS
OF ENGINEERS
NEW ORLEANS DISTRICT
Engineering Office

Legend

- L- East Jefferson Levee District
- Other Levee and Floodwall
- Interstate Highways
- US Highways
- Parish Boundary

Note:
Sheet 6 is at a different scale due to the sharp curve in the Mississippi River.

IMAGERY
Projected coordinate system name: NAD_1983_UTM_Zone_15N
Geographic coordinate system name: GCS_North_American_1983
Resolution: 1.000000

Last Modified: 2/22/2011

Mississippi River Levee Reach
Series L: East Jefferson Levee District Index

EGIS Map ID No. 10-033

East Jefferson Levee District

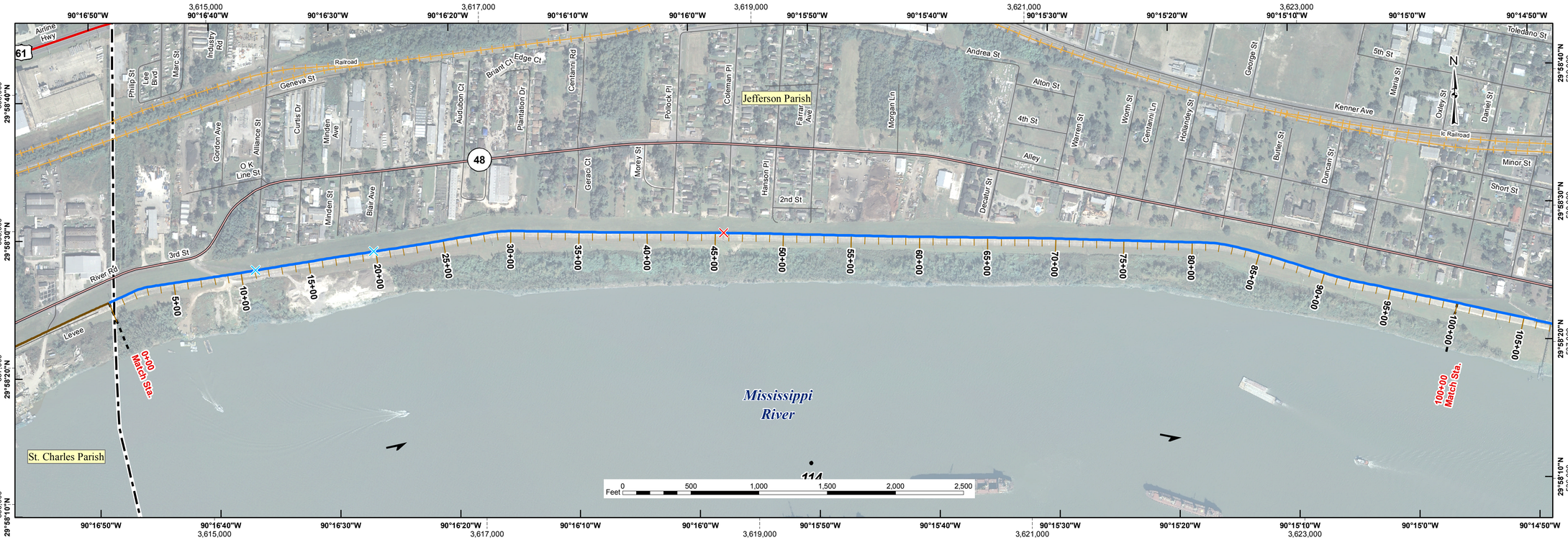

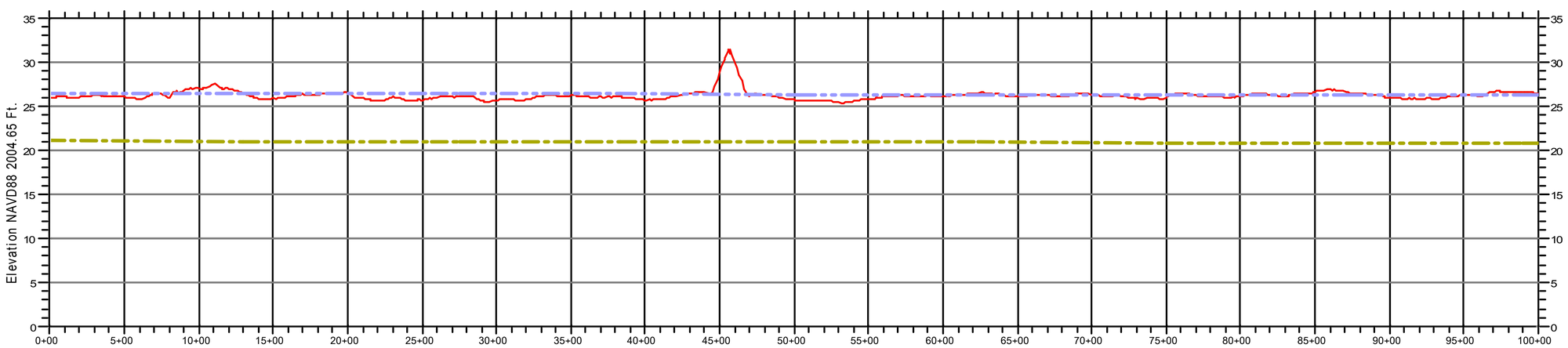

Notes:
Inside Plan Area grid based on Louisiana State Plane System, South Zone
North American Datum 1983 shown by dashed ticks. Geographic Projection shown by solid ticks.
Prepared from Mississippi River imagery (GIS.MS_LEVEE_ORTHO_2007) flown in November 2006.
Ground Elevations are visible in areas of floodwall and sheetpile protection measures.
Elevation profiles stationed using 2004 MRL baseline (04-999) calculations.
Project Grades are the sum of the flow line and authorized freeboard.
MRL Flowline and Project Grade adjusted from NGVD29 to NAVD88 using Corpscon as part of EGIS Job No. 09-012.
MRL Flowline and Project Grade re-analyzed for horizontal adjustment as part of EGIS Job No. 10-033.

PROFILE

Scale In Feet
0 500 1,000 1,500

Scale In Meters
0 100 200 300

Data Source: East Jefferson Levee District

Existing Elevations.....**April 2004 (04-999)**
1973 MRL Project Flood Flowline.....**June 1978 (Flood Control, Mississippi River and Tributaries Project Refined 1973 MR&T Project Flood Flow Line)**
1973 MRL Project Flood Design Grade.....**June 1978 (Flood Control, Mississippi River and Tributaries Project Refined 1973 MR&T Project Flood Design Grade)**

U.S. ARMY CORPS OF ENGINEERS
NEW ORLEANS DISTRICT
Engineering Office

Legend

- MVN River Miles

Facilities
- Cattle Guard
- Pipeline Crossing
- Powerline Crossing
- Railroad
- Utility Crossing

STRUCTURE TYPE
- Lock
- Pump Station
- Interim Control Structure
- Federal Water Control Structure
- Sector Gate
- Weir
- Control Structure
- Diversion Structure
- Drainage Structure

Flood Gates
- Channel
- Critter
- Industrial
- Pedestrian
- Railroad
- Road

Floodwall Construction Type
- I-WALL or Sheetpile
- L-WALL (Left Protected Side)
- L-WALL (Right Protected Side)
- T-WALL
- Federal Hurricane Levee
- Federal Hurricane Floodwall
- Federal Hurricane Levee and Floodwall
- Federal River\Hurricane Levee
- Federal River\Hurricane Floodwall
- Federal River\Hurricane Levee and Floodwall
- Federal River Levee
- Federal River Floodwall
- Federal River Levee and Floodwall
- Foreshore Dike
- Local Floodwall
- Local Levee
- Local Levee and Floodwall
- Other Levee and Floodwall

Transportation Lines
- Interstate Highways
- US Highways
- Louisiana Highways
- Streets
- Rail Roads
- Parishes Boundary

Last Modified : 1/5/2011

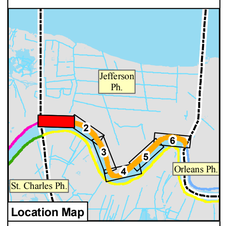

NOV Plan & Profile Maps
Mississippi River Levees
East Jefferson Levee District
DRAFT
STA 0+00 TO STA 100+00
Series L – Sheet 1 of 6

EGIS Map ID No. 10-033

East Jefferson Levee District

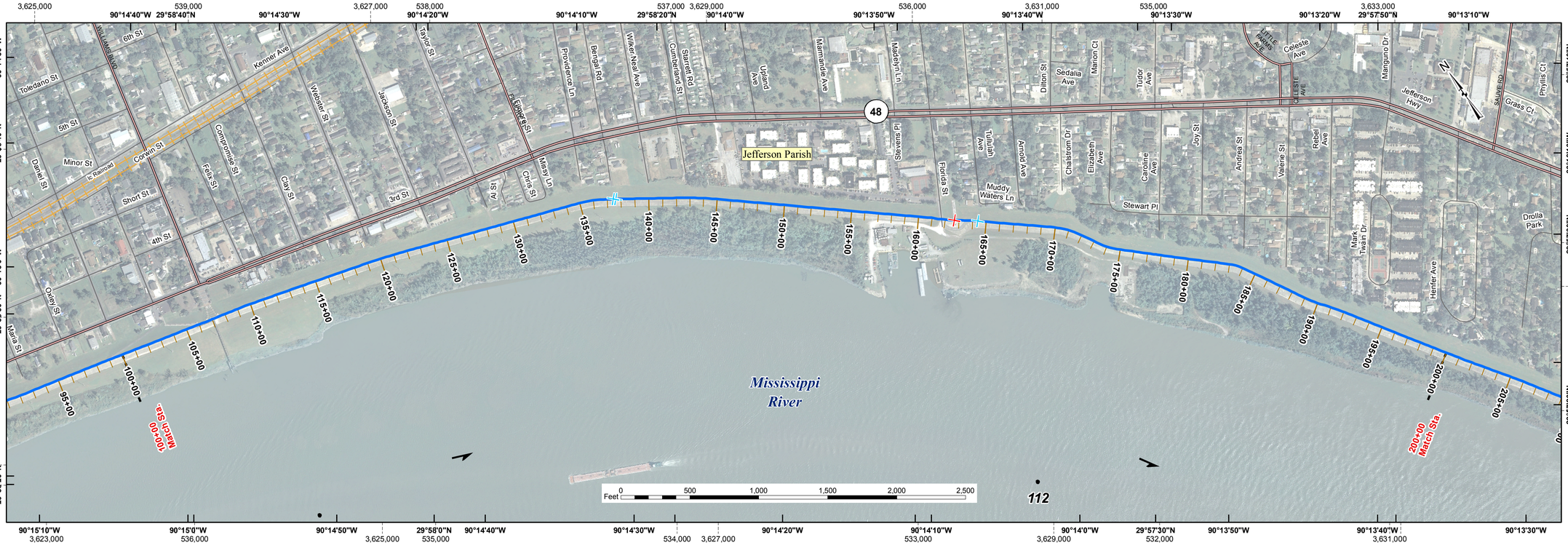

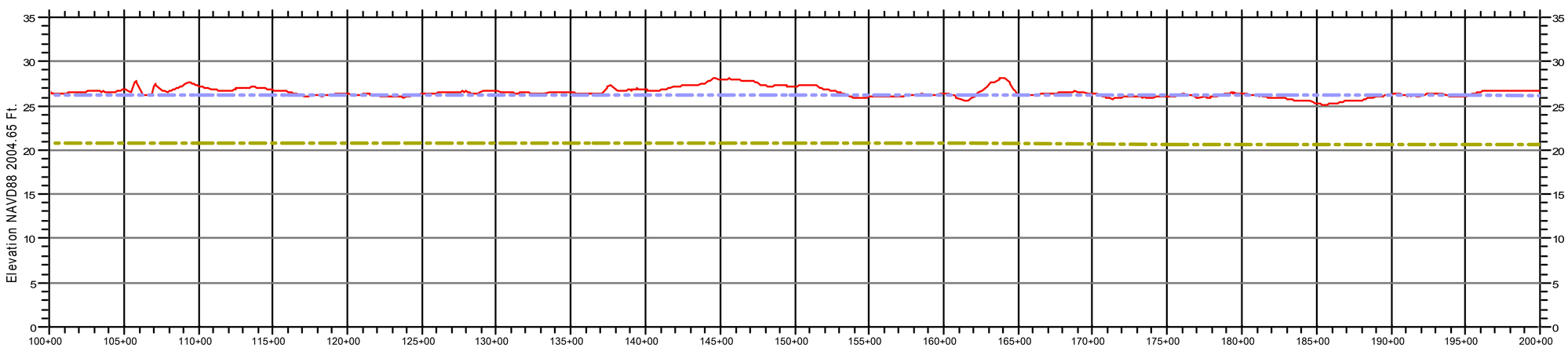

Notes:
Inside Plan Area grid based on Louisiana State Plane System, South Zone
North American Datum 1983 shown by dashed ticks. Geographic Projection shown by solid ticks.
Prepared from Mississippi River imagery (GIS.MS_LEVEE_ORTHO_2007) flown in November 2006.
Ground Elevations are visible in areas of floodwall and sheetpile protection measures.
Elevation profiles stationed using 2004 MRL baseline (04-999) calculations.
Project Grades are the sum of the flow line and authorized freeboard.
MRL Flowline and Project Grade adjusted from NGVD29 to NAVD88 using Corpscon as part of EGIS Job No. 09-012.
MRL Flowline and Project Grade re-analyzed for horizontal adjustment as part of EGIS Job No. 10-033.

PROFILE

Scale In Feet: 0 500 1,000 1,500

Scale In Meters: 0 100 200 300

Data Source: East Jefferson Levee District

Existing Elevations.....**April 2004 (04-999)**
1973 MRL Project Flood Flowline.....**June 1978 (Flood Control, Mississippi River and Tributaries Project Refined 1973 MR&T Project Flood Flow Line)**
1973 MRL Project Flood Design Grade.....**June 1978 (Flood Control, Mississippi River and Tributaries Project Refined 1973 MR&T Project Flood Design Grade)**

U.S. ARMY CORPS OF ENGINEERS
NEW ORLEANS DISTRICT
Engineering Office

Legend

- MVN River Miles

Facilities
- Cattle Guard
- Pipeline Crossing
- Powerline Crossing
- Railroad
- Utility Crossing

STRUCTURE TYPE
- Lock
- Pump Station
- Interim Control Structure
- Federal Water Control Structure
- Sector Gate
- Weir
- Control Structure
- Diversion Structure
- Drainage Structure

Flood Gates
- Channel
- Critter
- Industrial
- Pedestrian
- Railroad
- Road

Floodwall Construction Type
- I-WALL or Sheetpile
- L-WALL (Left Protected Side)
- L-WALL (Right Protected Side)
- T-WALL
- Federal Hurricane Levee
- Federal Hurricane Floodwall
- Federal Hurricane Levee and Floodwall
- Federal River\Hurricane Levee
- Federal River\Hurricane Floodwall
- Federal River\Hurricane Levee and Floodwall
- Federal River Levee
- Federal River Floodwall
- Federal River Levee and Floodwall
- Foreshore Dike
- Local Floodwall
- Local Levee
- Local Levee and Floodwall
- Other Levee and Floodwall

Transportation Lines
- Interstate Highways
- US Highways
- Louisiana Highways
- Streets
- Rail Roads
- Parishes Boundary

Last Modified : 1/5/2011

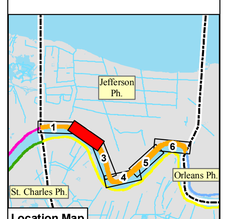

Location Map

NOV Plan & Profile Maps
Mississippi River Levees
East Jefferson Levee District
DRAFT
STA 100+00 TO STA 200+00
Series L – Sheet 2 of 6

EGIS Map ID No. 10-033

East Jefferson Levee District

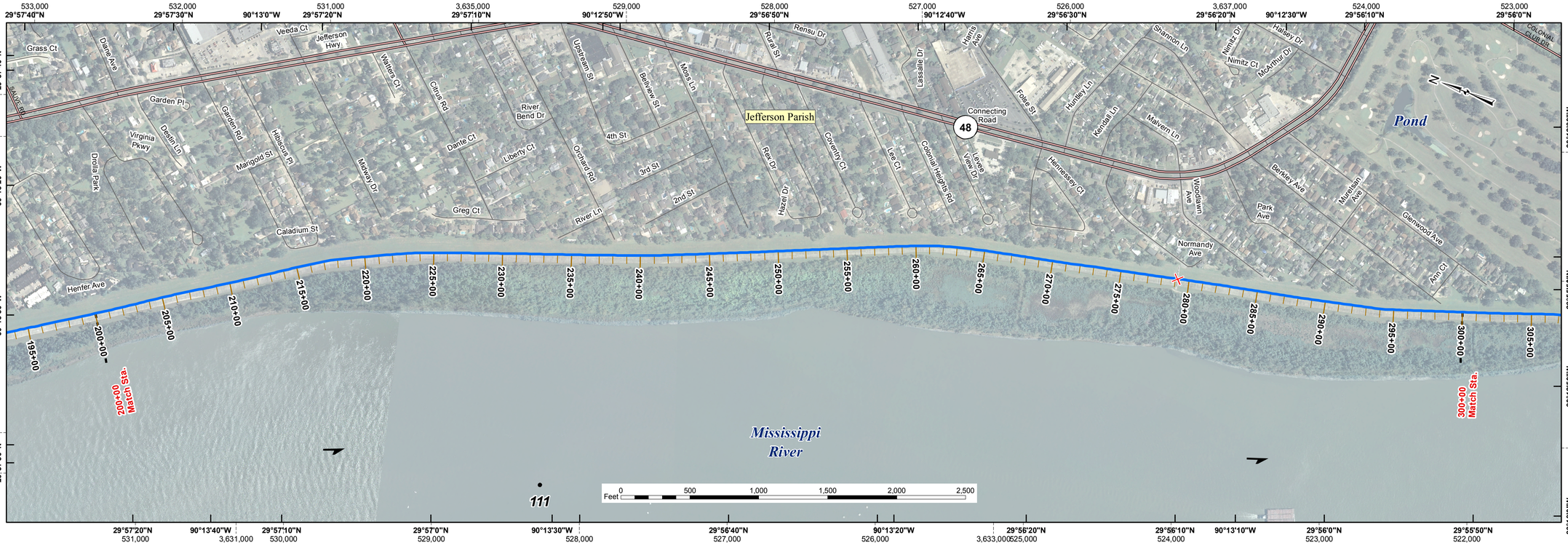

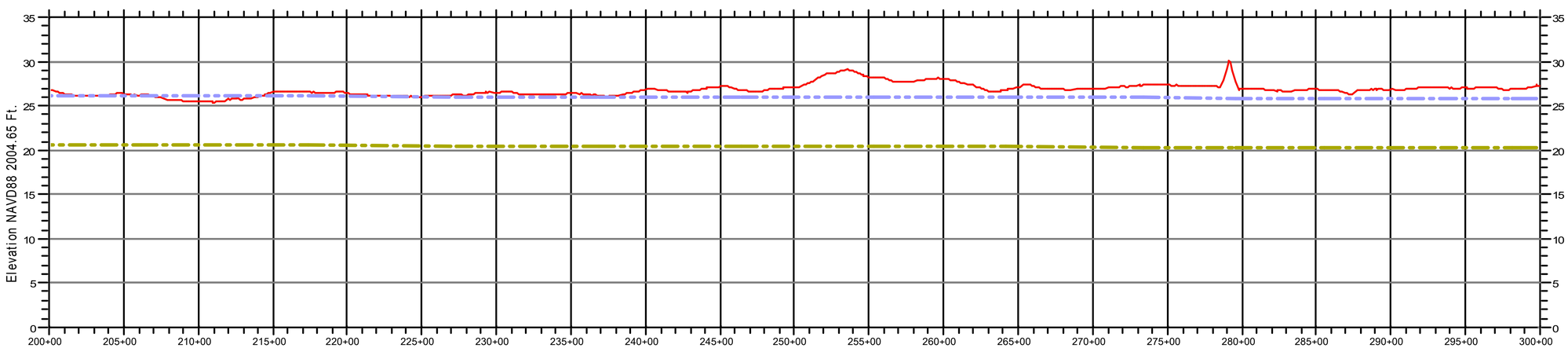

Notes:
Inside Plan Area grid based on Louisiana State Plane System, South Zone
North American Datum 1983 shown by dashed ticks. Geographic Projection shown by solid ticks.
Prepared from Mississippi River imagery (GIS.MS_LEVEE_ORTHO_2007) flown in November 2006.
Ground Elevations are visible in areas of floodwall and sheetpile protection measures.
Elevation profiles stationed using 2004 MRL baseline (04-999) calculations.
Project Grades are the sum of the flow line and authorized freeboard.
MRL Flowline and Project Grade adjusted from NGVD29 to NAVD88 using Corpscon as part of EGIS Job No. 09-012.
MRL Flowline and Project Grade re-analyzed for horizontal adjustment as part of EGIS Job No. 10-033.

PROFILE

Scale In Feet: 0 500 1,000 1,500

Scale In Meters: 0 100 200 300

Data Source: East Jefferson Levee District

Existing Elevations.....**April 2004 (04-999)**
1973 MRL Project Flood Flowline.....**June 1978 (Flood Control, Mississippi River and Tributaries Project Refined 1973 MR&T Project Flood Flow Line)**
1973 MRL Project Flood Design Grade.....**June 1978 (Flood Control, Mississippi River and Tributaries Project Refined 1973 MR&T Project Flood Design Grade)**

U.S. ARMY CORPS OF ENGINEERS
NEW ORLEANS DISTRICT
Engineering Office

Legend

- MVN River Miles

Facilities
- Cattle Guard
- Pipeline Crossing
- Powerline Crossing
- Railroad
- Utility Crossing

STRUCTURE TYPE
- Lock
- Pump Station
- Interim Control Structure
- Federal Water Control Structure
- Sector Gate
- Weir
- Control Structure
- Diversion Structure
- Drainage Structure

Flood Gates
- Channel
- Critter
- Industrial
- Pedestrian
- Railroad
- Road

Floodwall Construction Type
- I-WALL or Sheetpile
- L-WALL (Left Protected Side)
- L-WALL (Right Protected Side)
- T-WALL
- Federal Hurricane Levee
- Federal Hurricane Floodwall
- Federal Hurricane Levee and Floodwall
- Federal River\Hurricane Levee
- Federal River\Hurricane Floodwall
- Federal River\Hurricane Levee and Floodwall
- Federal River Levee
- Federal River Floodwall
- Federal River Levee and Floodwall
- Foreshore Dike
- Local Floodwall
- Local Levee
- Local Levee and Floodwall
- Other Levee and Floodwall

Transportation Lines
- Interstate Highways
- US Highways
- Louisiana Highways
- Streets
- Rail Roads
- Parishes Boundary

Last Modified : 1/5/2011

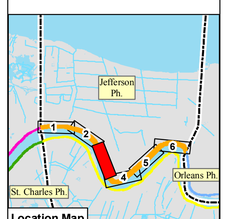

Location Map

NOV Plan & Profile Maps
Mississippi River Levees
East Jefferson Levee District

DRAFT

STA 200+00 TO STA 300+00
Series L – Sheet 3 of 6

EGIS Map ID No. 10-033

East Jefferson Levee District

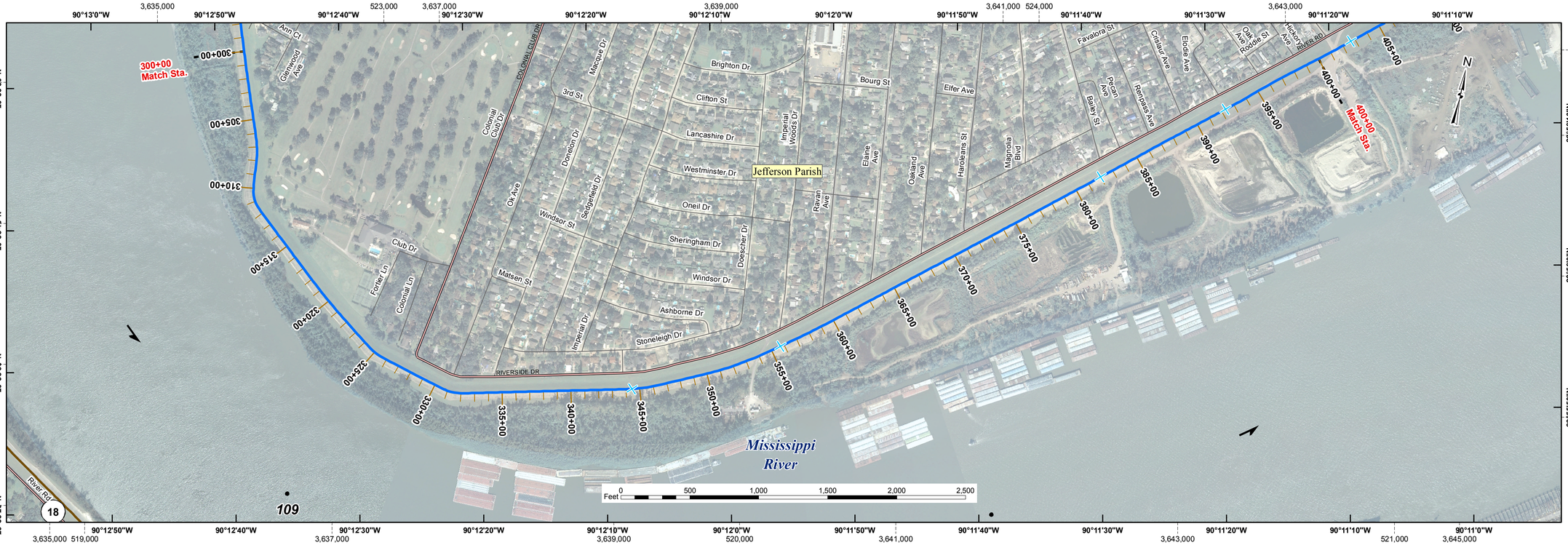

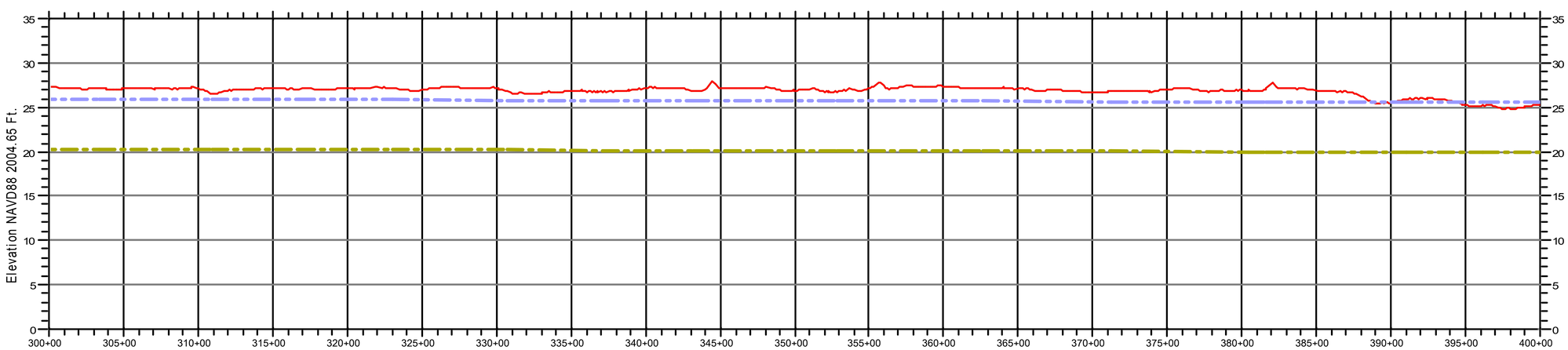

Notes:
Inside Plan Area grid based on Louisiana State Plane System, South Zone
North American Datum 1983 shown by dashed ticks. Geographic Projection shown by solid ticks.
Prepared from Mississippi River imagery (GIS.MS_LEVEE_ORTHO_2007) flown in November 2006.
Ground Elevations are visible in areas of floodwall and sheetpile protection measures.
Elevation profiles stationed using 2004 MRL baseline (04-999) calculations.
Project Grades are the sum of the flow line and authorized freeboard.
MRL Flowline and Project Grade adjusted from NGVD29 to NAVD88 using Corpscon as part of EGIS Job No. 09-012.
MRL Flowline and Project Grade re-analyzed for horizontal adjustment as part of EGIS Job No. 10-033.

PROFILE

Scale In Feet
0 500 1,000 1,500

Scale In Meters
0 100 200 300

Data Source: East Jefferson Levee District

Existing Elevations.....**April 2004 (04-999)**
1973 MRL Project Flood Flowline.....**June 1978 (Flood Control, Mississippi River and Tributaries Project Refined 1973 MR&T Project Flood Flow Line)**
1973 MRL Project Flood Design Grade.....**June 1978 (Flood Control, Mississippi River and Tributaries Project Refined 1973 MR&T Project Flood Design Grade)**

U.S. ARMY CORPS OF ENGINEERS
NEW ORLEANS DISTRICT
Engineering Office

Legend

- MVN River Miles

Facilities
- Cattle Guard
- Pipeline Crossing
- Powerline Crossing
- Railroad
- Utility Crossing

STRUCTURE TYPE
- Lock
- Pump Station
- Interim Control Structure
- Federal Water Control Structure
- Sector Gate
- Weir
- Control Structure
- Diversion Structure
- Drainage Structure

Flood Gates
- Channel
- Critter
- Industrial
- Pedestrian
- Railroad
- Road

Floodwall Construction Type
- I-WALL or Sheetpile
- L-WALL (Left Protected Side)
- L-WALL (Right Protected Side)
- T-WALL
- Federal Hurricane Levee
- Federal Hurricane Floodwall
- Federal Hurricane Levee and Floodwall
- Federal River\Hurricane Levee
- Federal River\Hurricane Floodwall
- Federal River\Hurricane Levee and Floodwall
- Federal River Levee
- Federal River Floodwall
- Federal River Levee and Floodwall
- Foreshore Dike
- Local Floodwall
- Local Levee
- Local Levee and Floodwall
- Other Levee and Floodwall

Transportation Lines
- Interstate Highways
- US Highways
- Louisiana Highways
- Streets
- Rail Roads
- Parishes Boundary

Last Modified : 1/5/2011

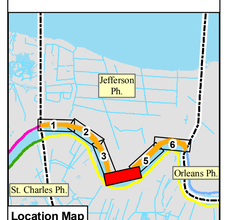

Location Map

NOV Plan & Profile Maps
Mississippi River Levees
East Jefferson Levee District
DRAFT
STA 300+00 TO STA 400+00
Series L – Sheet 4 of 6

EGIS Map ID No. 10-033

East Jefferson Levee District

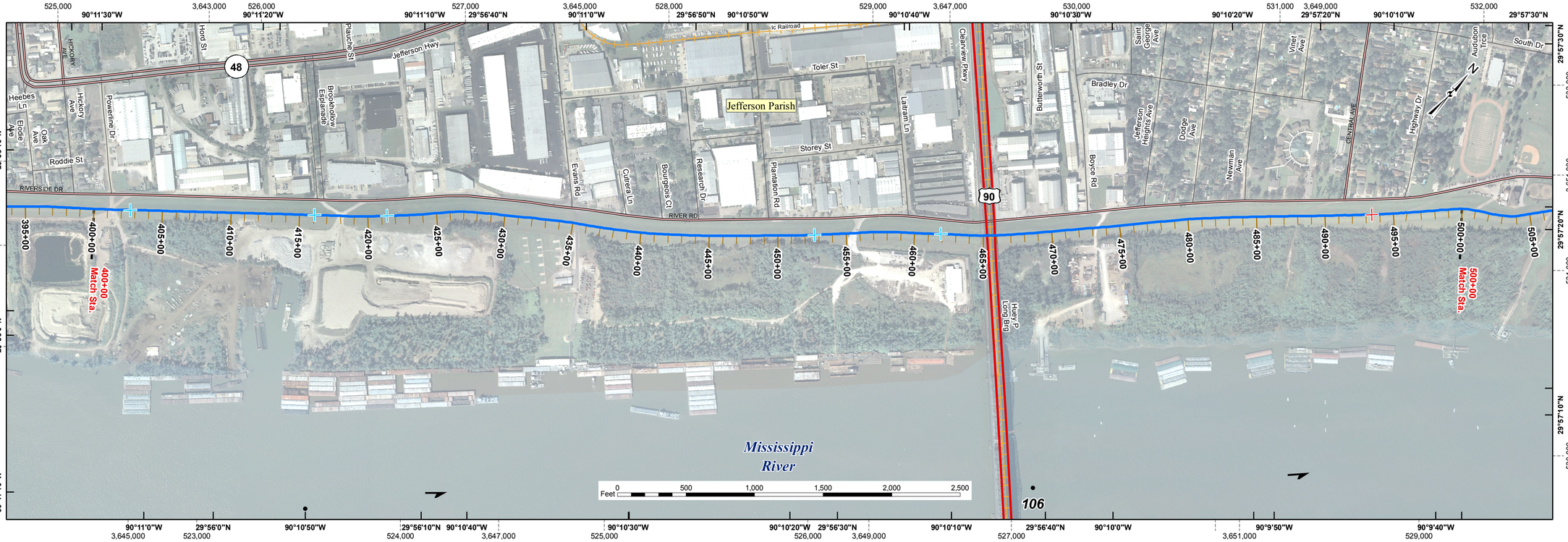

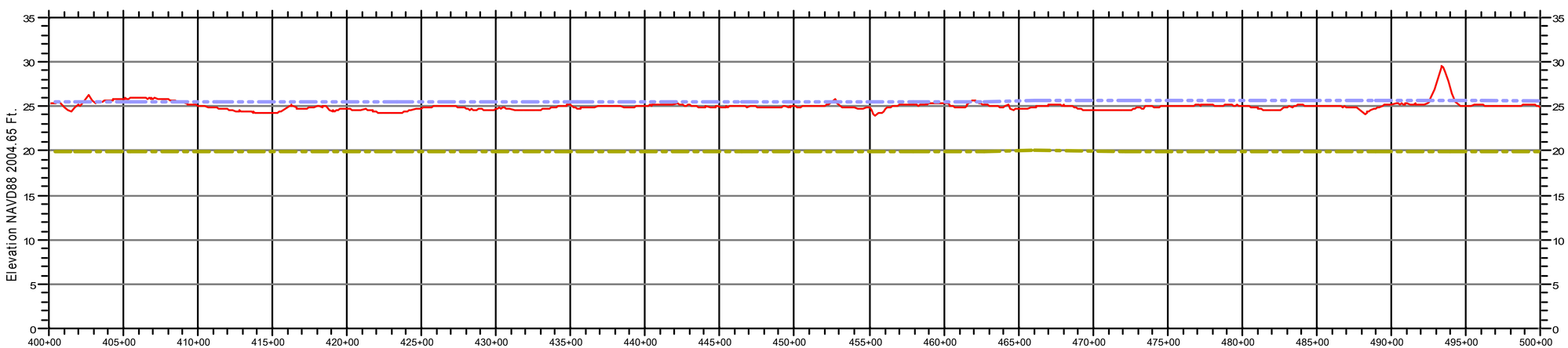

Notes:
Inside Plan Area grid based on Louisiana State Plane System, South Zone
North American Datum 1983 shown by dashed ticks. Geographic Projection shown by solid ticks.
Prepared from Mississippi River imagery (GIS.MS_LEVEE_ORTHO_2007) flown in November 2006.
Ground Elevations are visible in areas of floodwall and sheetpile protection measures.
Elevation profiles stationed using 2004 MRL baseline (04-999) calculations.
Project Grades are the sum of the flow line and authorized freeboard.
MRL Flowline and Project Grade adjusted from NGVD29 to NAVD88 using Corpscon as part of EGIS Job No. 09-012.
MRL Flowline and Project Grade re-analyzed for horizontal adjustment as part of EGIS Job No. 10-033.

PROFILE

Scale In Feet: 0 500 1,000 1,500

Scale In Meters: 0 100 200 300

Data Source: East Jefferson Levee District

Existing Elevations.....**April 2004 (04-999)**
1973 MRL Project Flood Flowline.....**June 1978 (Flood Control, Mississippi River and Tributaries Project Refined 1973 MR&T Project Flood Flow Line)**
1973 MRL Project Flood Design Grade.....**June 1978 (Flood Control, Mississippi River and Tributaries Project Refined 1973 MR&T Project Flood Design Grade)**

U.S. ARMY CORPS OF ENGINEERS
NEW ORLEANS DISTRICT
Engineering Office

Legend

- MVN River Miles

Facilities
- Cattle Guard
- Pipeline Crossing
- Powerline Crossing
- Railroad
- Utility Crossing

STRUCTURE TYPE
- Lock
- Pump Station
- Interim Control Structure
- Federal Water Control Structure
- Sector Gate
- Weir
- Control Structure
- Diversion Structure
- Drainage Structure

Flood Gates
- Channel
- Critter
- Industrial
- Pedestrian
- Railroad
- Road

Floodwall Construction Type
- I-WALL or Sheetpile
- L-WALL (Left Protected Side)
- L-WALL (Right Protected Side)
- T-WALL
- Federal Hurricane Levee
- Federal Hurricane Floodwall
- Federal Hurricane Levee and Floodwall
- Federal River\Hurricane Levee
- Federal River\Hurricane Floodwall
- Federal River\Hurricane Levee and Floodwall
- Federal River Levee
- Federal River Floodwall
- Federal River Levee and Floodwall
- Foreshore Dike
- Local Floodwall
- Local Levee
- Local Levee and Floodwall
- Other Levee and Floodwall

Transportation Lines
- Interstate Highways
- US Highways
- Louisiana Highways
- Streets
- Rail Roads
- Parishes Boundary

Last Modified : 1/5/2011

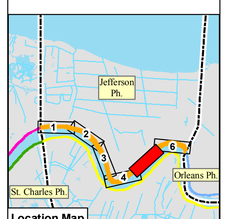

Location Map

NOV Plan & Profile Maps
Mississippi River Levees
East Jefferson Levee District
DRAFT
STA 400+00 TO STA 500+00
Series L – Sheet 5 of 6

EGIS Map ID No. 10-033

East Jefferson Levee District

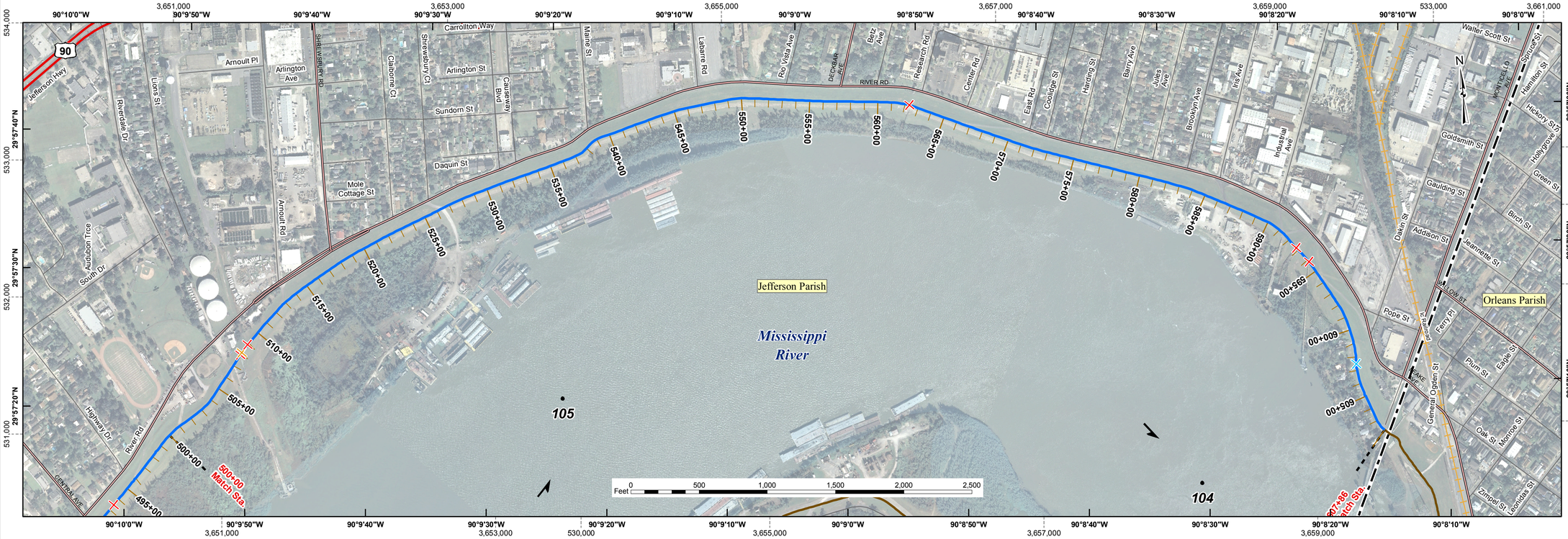

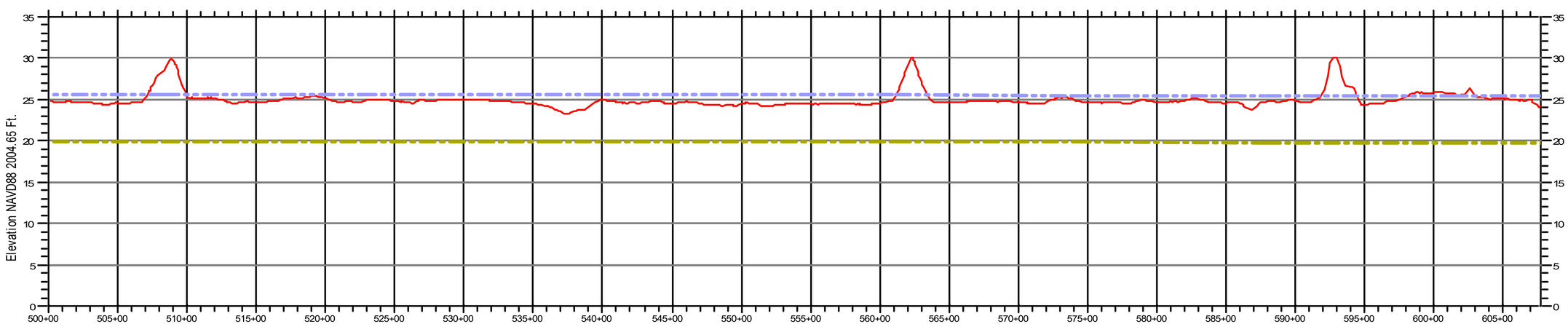

Notes:
Inside Plan Area grid based on Louisiana State Plane System, South Zone
North American Datum 1983 shown by dashed ticks. Geographic Projection shown by solid ticks.
Prepared from Mississippi River imagery (GIS.MS_LEVEE_ORTHO_2007) flown in November 2006.
Ground Elevations are visible in areas of floodwall and sheetpile protection measures.
Elevation profiles stationed using 2004 MRL baseline (04-999) calculations.
Project Grades are the sum of the flow line and authorized freeboard.
MRL Flowline and Project Grade adjusted from NGVD29 to NAVD88 using Corpscon as part of EGIS Job No. 09-012.
MRL Flowline and Project Grade re-analyzed for horizontal adjustment as part of EGIS Job No. 10-033.

PROFILE

Scale In Feet
0 500 1,000 1,500

Scale In Meters
0 100 200 300

Data Source: East Jefferson Levee District

Existing Elevations.....**April 2004 (04-999)**
1973 MRL Project Flood Flowline.....**June 1978 (Flood Control, Mississippi River and Tributaries Project Refined 1973 MR&T Project Flood Flow Line)**
1973 MRL Project Flood Design Grade.....**June 1978 (Flood Control, Mississippi River and Tributaries Project Refined 1973 MR&T Project Flood Design Grade)**

U.S. ARMY CORPS OF ENGINEERS
NEW ORLEANS DISTRICT
Engineering Office

Legend

- MVN River Miles

Facilities
- Cattle Guard
- Pipeline Crossing
- Powerline Crossing
- Railroad
- Utility Crossing

STRUCTURE TYPE
- Lock
- Pump Station
- Interim Control Structure
- Federal Water Control Structure
- Sector Gate
- Weir
- Control Structure
- Diversion Structure
- Drainage Structure

Flood Gates
- Channel
- Critter
- Industrial
- Pedestrian
- Railroad
- Road

Floodwall Construction Type
- I-WALL or Sheetpile
- L-WALL (Left Protected Side)
- L-WALL (Right Protected Side)
- T-WALL
- Federal Hurricane Levee
- Federal Hurricane Floodwall
- Federal Hurricane Levee and Floodwall
- Federal River\Hurricane Levee
- Federal River\Hurricane Floodwall
- Federal River\Hurricane Levee and Floodwall
- Federal River Levee
- Federal River Floodwall
- Federal River Levee and Floodwall
- Foreshore Dike
- Local Floodwall
- Local Levee
- Local Levee and Floodwall
- Other Levee and Floodwall

Transportation Lines
- Interstate Highways
- US Highways
- Louisiana Highways
- Streets
- Rail Roads
- Parishes Boundary

Last Modified : 1/5/2011

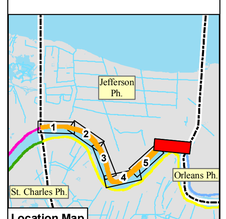

Location Map

NOV Plan & Profile Maps
Mississippi River Levees
East Jefferson Levee District
DRAFT
STA 500+00 TO STA 607+86
Series L – Sheet 6 of 6

EGIS Map ID No. 10-033