Atchafalaya Basin Levee Reach - Ring Levee Index
Series F: Krotz Springs Levee, Series I: Melville Ring Levee and Series K: Simmesport Ring Levee

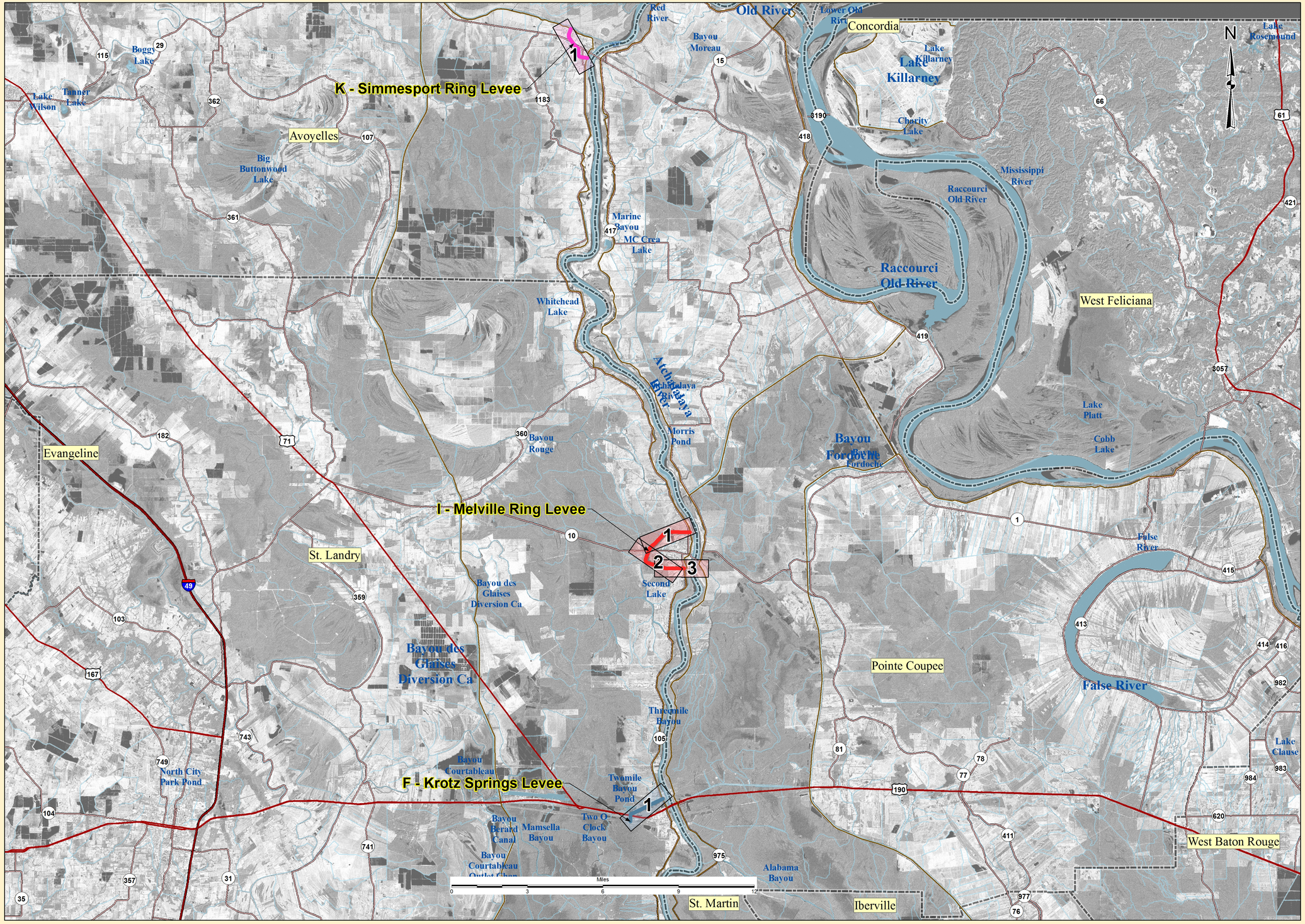

U.S. ARMY CORPS
OF ENGINEERS
NEW ORLEANS DISTRICT
Engineering Office

Legend

- Atchafalaya Basin - Krotz Springs Levee
- Atchafalaya Basin - Melville Ring Levee
- Atchafalaya Basin - Simmesport Ring Levee
- Other Levee and Floodwall
- Interstate Highways
- US Highways
- Louisiana Highways
- Parish Boundary

IMAGERY
Projected coordinate system name: NAD_1983_UTM_Zone_15N
Geographic coordinate system name: GCS_North_American_1983
Resolution: 1.000000

Last Modified: 1/4/2012

Atchafalaya Basin Levee Reach - Ring Levee Index
Series F: Krotz Springs Levee,
Series I: Melville Ring Levee and
Series K: Simmesport Ring Levee

EGIS Map ID No. 11-043

Atchafalaya Basin Levee Reach Index

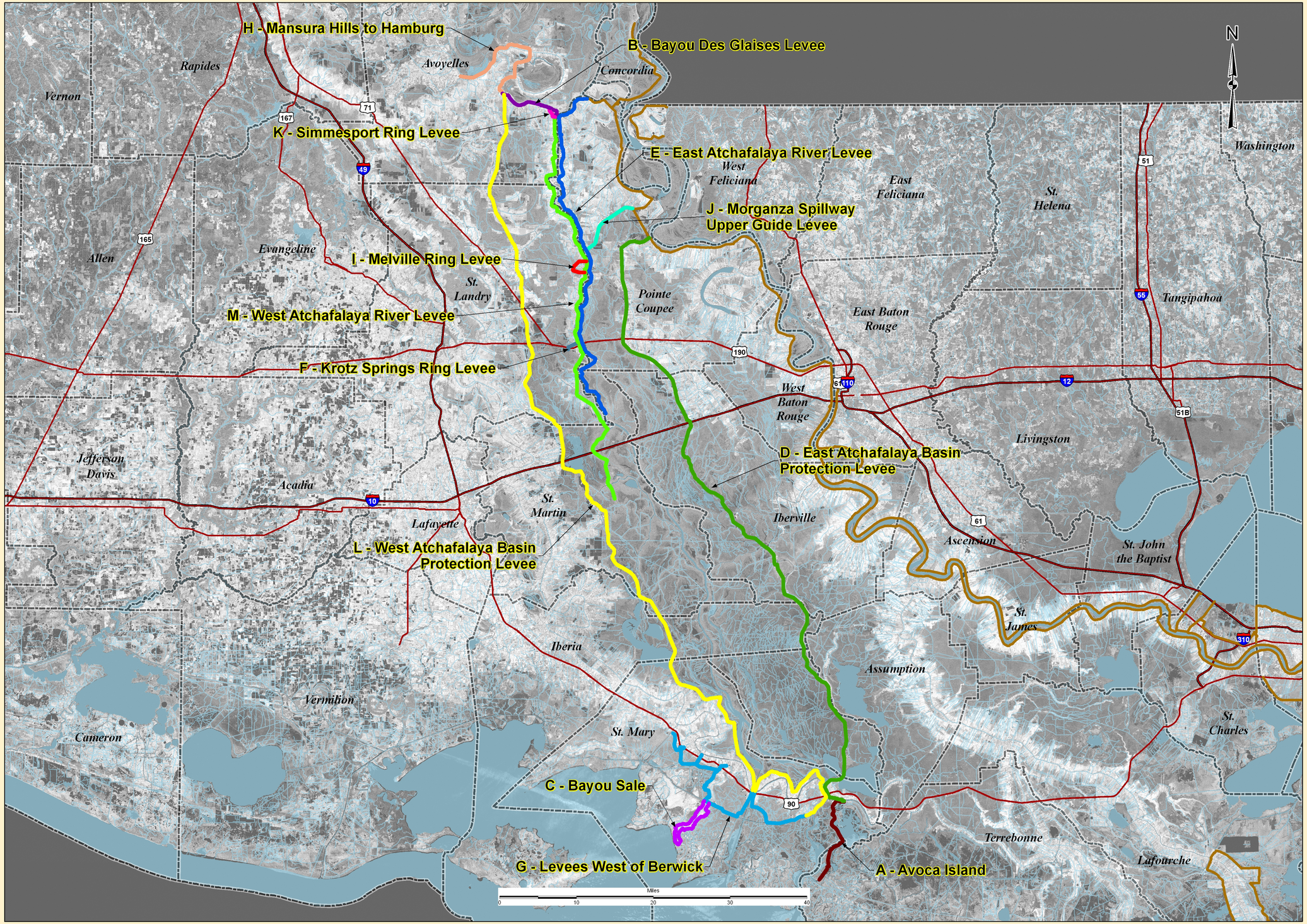

U.S. ARMY CORPS
OF ENGINEERS
NEW ORLEANS DISTRICT
Engineering Office

Legend

- A - Avoca Island
- B - Bayou Des Glaises Levee
- C - Bayou Sale
- D - East Atchafalaya Basin Protection Levee
- E - East Atchafalaya River Levee
- F - Krotz Springs Ring Leve
- G - Levees West of Berwick
- H - Mansura Hills to Hamburg Levee
- I - Melville Ring Levee
- J - Morganza Spillway Upper Guide Levee
- K - Simmesport Ring Leve
- L - West Atchafalaya Basin Protection Levee
- M - West Atchafalaya River Levee
- Other Levee and Floodwall
- Interstate Highways
- US Highways
- Parish Boundary

IMAGERY
Projected coordinate system name: NAD_1983_UTM_Zone_15N
Geographic coordinate system name: GCS_North_American_1983
Resolution: 1.000000

Last Modified: 12/9/2011

Atchafalaya Basin Levee Reach Index

EGIS Map ID No. EGIS 09-010

Atchafalaya Basin Levee Plan and Profile Sheet Index

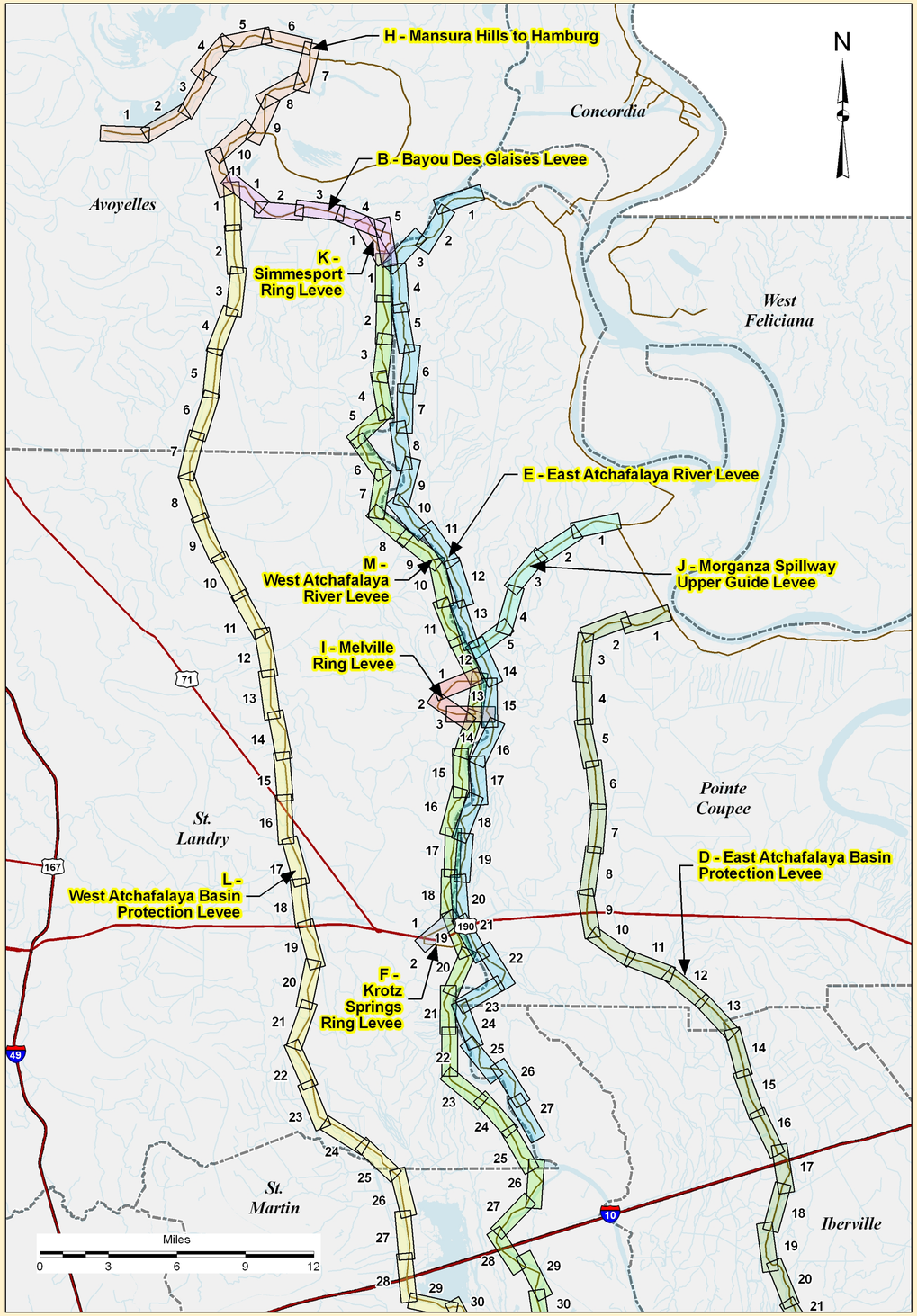

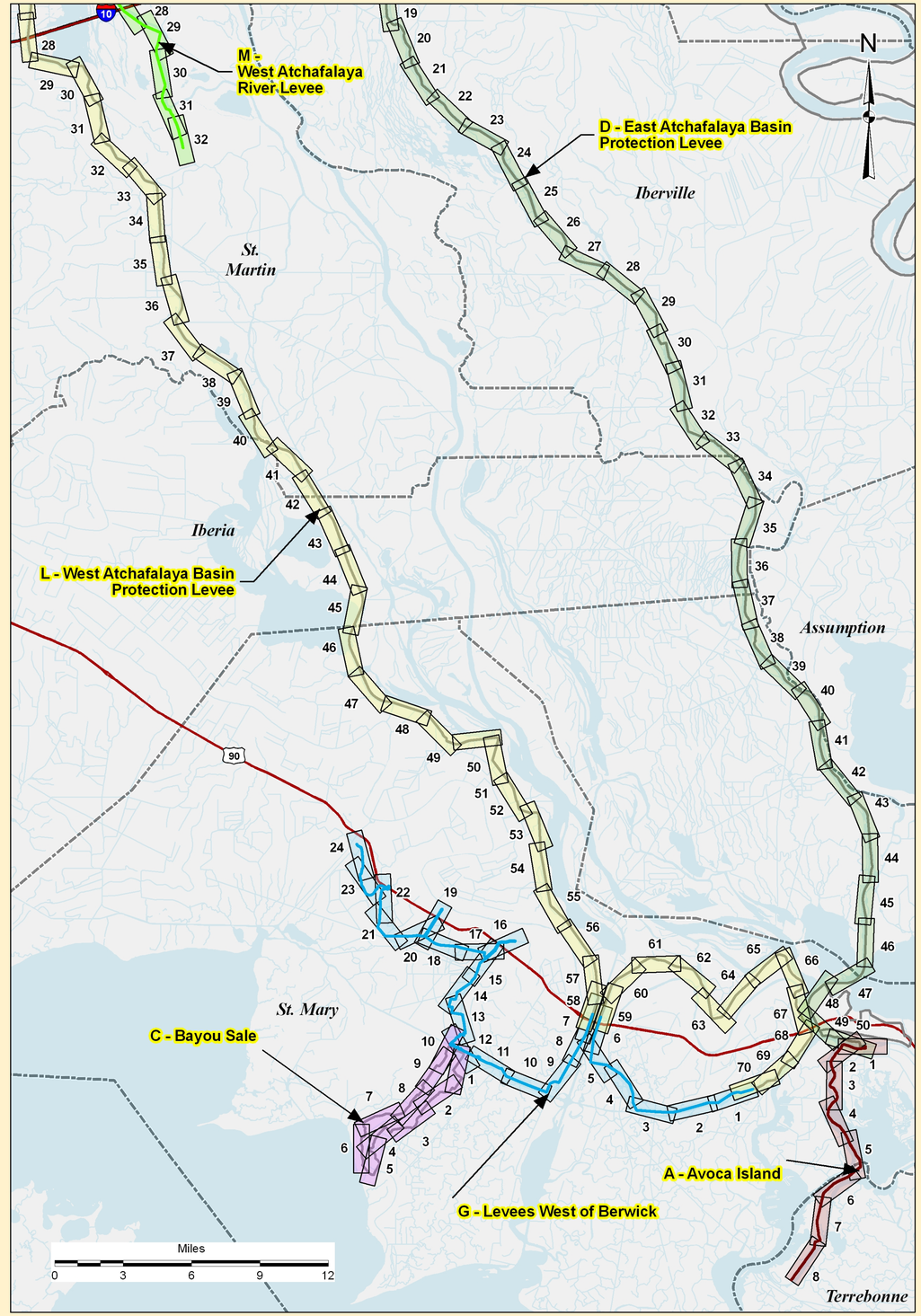

U.S. ARMY CORPS
OF ENGINEERS
NEW ORLEANS DISTRICT
Engineering Office

Legend

ATCHAFALAYA BASIN REACH
- A - Avoca Island
- B - Bayou Des Glaises Levee
- C - Bayou Sale
- D - East Atchafalaya Basin Protection Levee
- E - East Atchafalaya River Levee
- F - Krotz Springs Ring Levee
- G - Levees West of Berwick
- H - Mansura Hills to Hamburg
- I - Melville Ring Levee
- J - Morganza Spillway Upper Guide Levee
- K - Simmesport Ring Levee
- L - West Atchafalaya Basin Protection Levee
- M - West Atchafalaya River Levee
- Other Levee and Floodwall
- Interstate Highways
- US Highways
- Parish Boundary

IMAGERY
Projected coordinate system name: NAD_1983_UTM_Zone_15N
Geographic coordinate system name: GCS_North_American_1983
Resolution: 1.000000

Last Modified: 12/9/2011

Atchafalaya Basin Levee Plan and Profile Sheet Index

EGIS Map ID No. EGIS 09-010

Simmesport Ring Levee

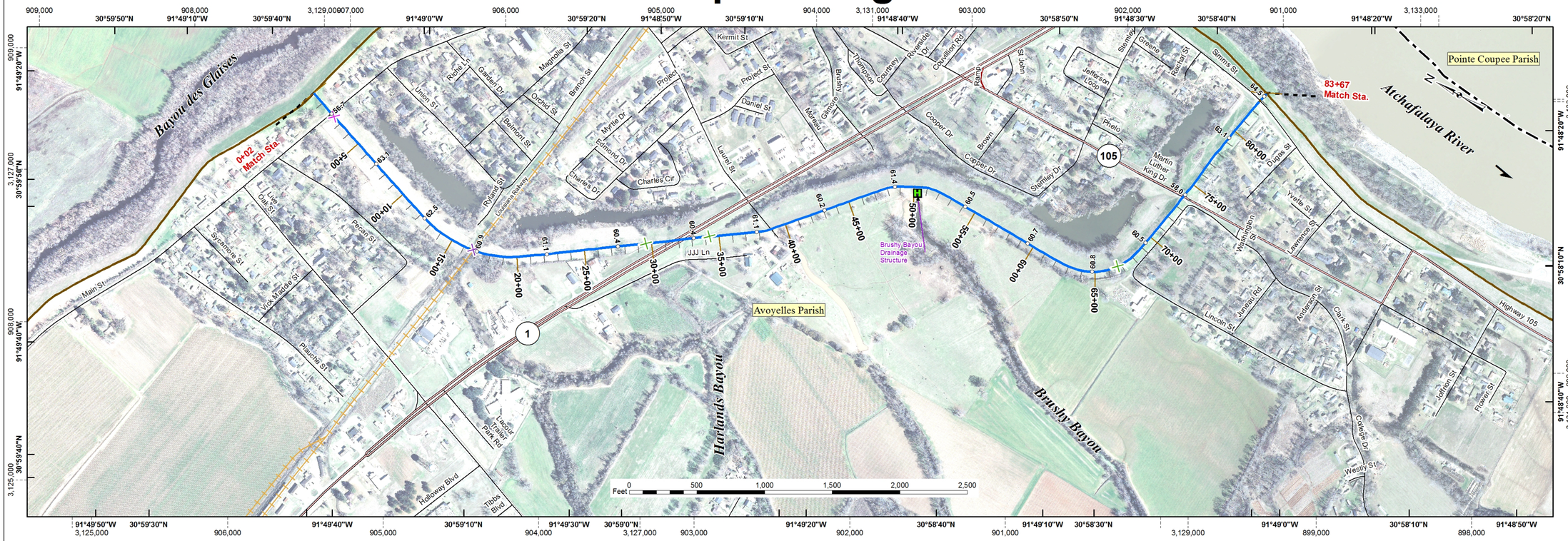

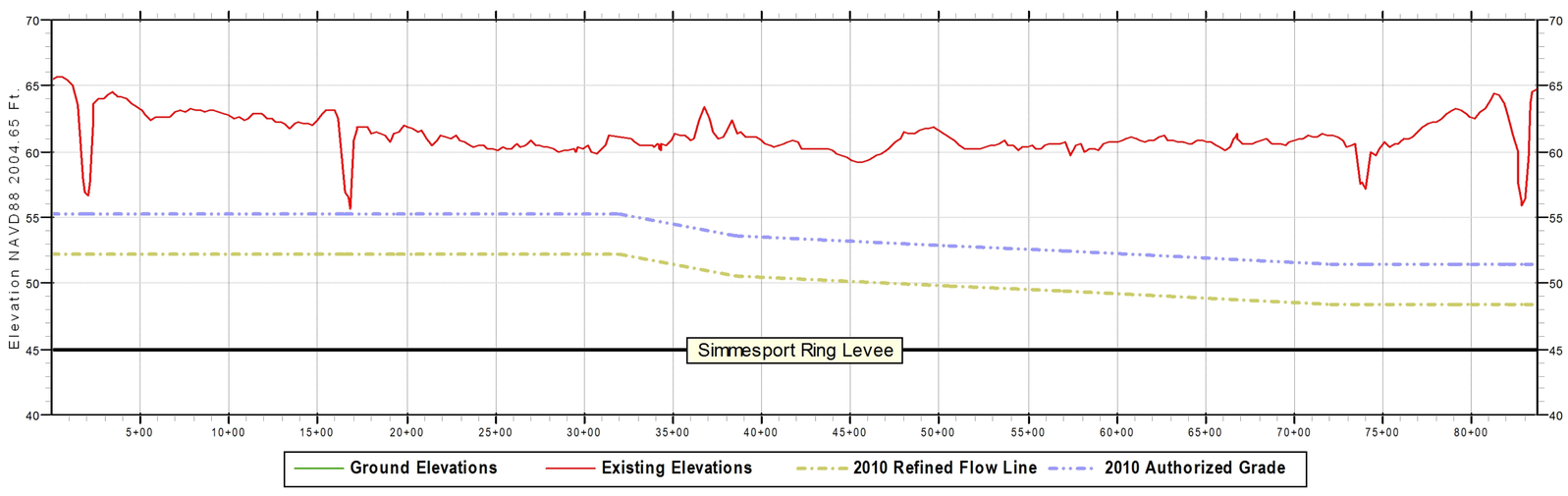

PROFILE

Scale In Feet: 0 500 1,000 1,500

Scale In Meters: 0 100 200 300

Notes:
Inside Plan Area grid based on Louisiana State Plane System, South Zone
North American Datum 1983 shown by dashed ticks. Geographic Projection shown by solid ticks.
Prepared from Atchafalaya Basin imagery (GIS.ATCH_BASIN_RGB_2009) flown in 2009.
Ground Elevations are visible in areas of floodwall and sheetpile protection measures.
Existing Elevations are stationing using Latest LMS (LLMS) baseline calculations.
Authorized Grades are the sum of the flow line and authorized freeboard.

Data Source: Simmesport Ring Levee
2009 Existing Elevations.....November 2006 (06-139C)
October 2008 (08-150C)
December 2008 (08-150C)
2010 Refined Flow Line.....Mississippi River and Tributaries, Atchafalaya Basin, Louisiana
2010 Refined Project Flood Flow Line, Hydraulic Design (April, 2011)
2010 Authorized Grade.....2010 Refined Flow Line elevation plus freeboard defined
in H.R. Doc. 308, 88th Congress, 2nd Session (1964)

U.S. ARMY CORPS OF ENGINEERS
NEW ORLEANS DISTRICT
Engineering Office

Legend

- Centerline Elevation
- River Miles

Structure Type
- Lock
- Pump Station
- Interim Control Structure
- Federal Water Control Structure
- Sector Gate
- Channel Floodgate
- Weir
- Control Structure
- Diversion Structure
- Drainage Structure
- Navigable Structure

Facilities
- Cattle Guard
- Fence Line
- Pipeline Crossing
- Powerline Crossing
- Railroad
- Utility Crossing

Flood Gates
- Channel
- Critter
- Industrial
- Pedestrian
- Railroad
- Road

Floodwall Construction Type
- I-WALL or Sheetpile
- L-WALL (Left Protected Side)
- L-WALL (Right Protected Side)
- T-WALL
- Federal Hurricane Levee
- Federal Hurricane Floodwall
- Federal Hurricane Levee and Floodwall
- Federal Rver\Hurricane Levee
- Federal Rver\Hurricane Floodwall
- Federal Rver\Hurricane Levee and Floodwall
- Federal Rver Levee
- Federal Rver Floodwall
- Federal Rver Levee and Floodwall
- Foreshore Dike
- Local Floodwall
- Local Levee
- Local Levee and Floodwall
- Other Levee and Floodwall

Transportation Lines
- Interstate Highways
- US Highways
- Louisiana Highways
- Streets
- Rail Roads
- Parishes Boundary

Last Modified : 1/4/2012

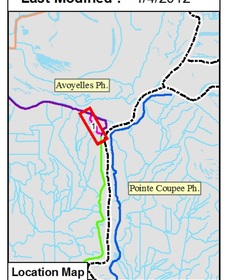

AB Plan & Profile Maps
Atchafalaya Basin Levees
Simmesport Ring Levee

STA. 0+02 to STA. 83+67
Series K – Sheet 1 of 1

EGIS Map ID No. 11-043

Melville Ring Levee

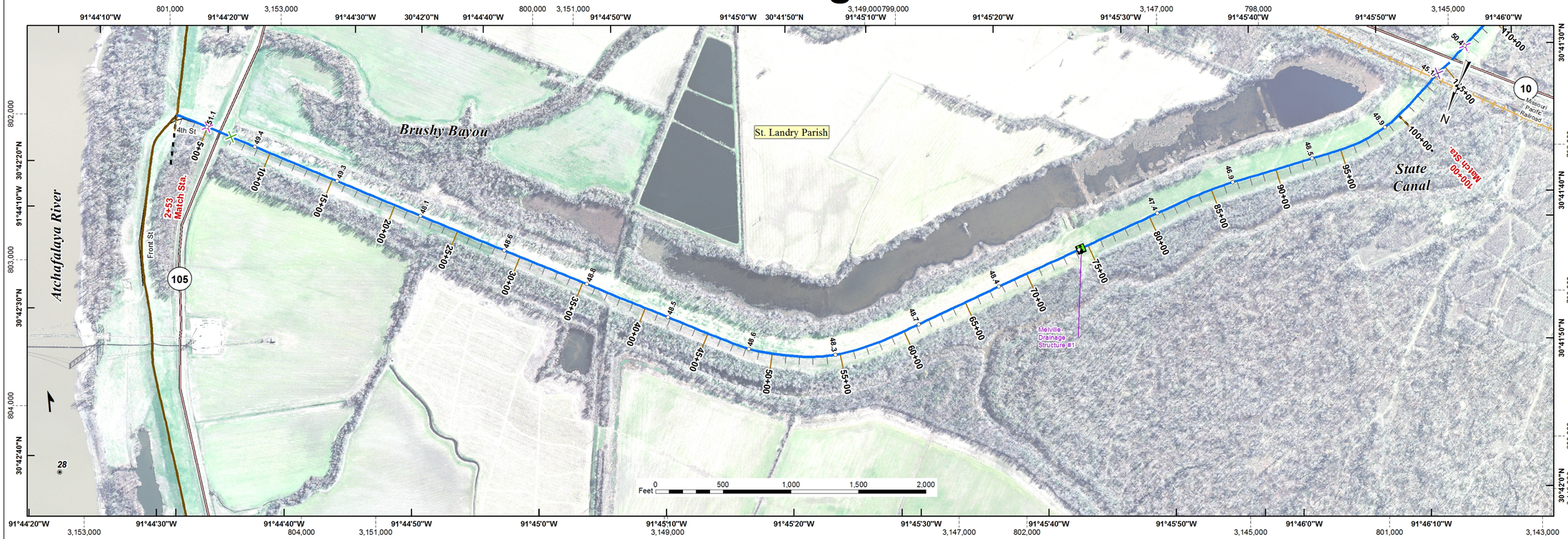

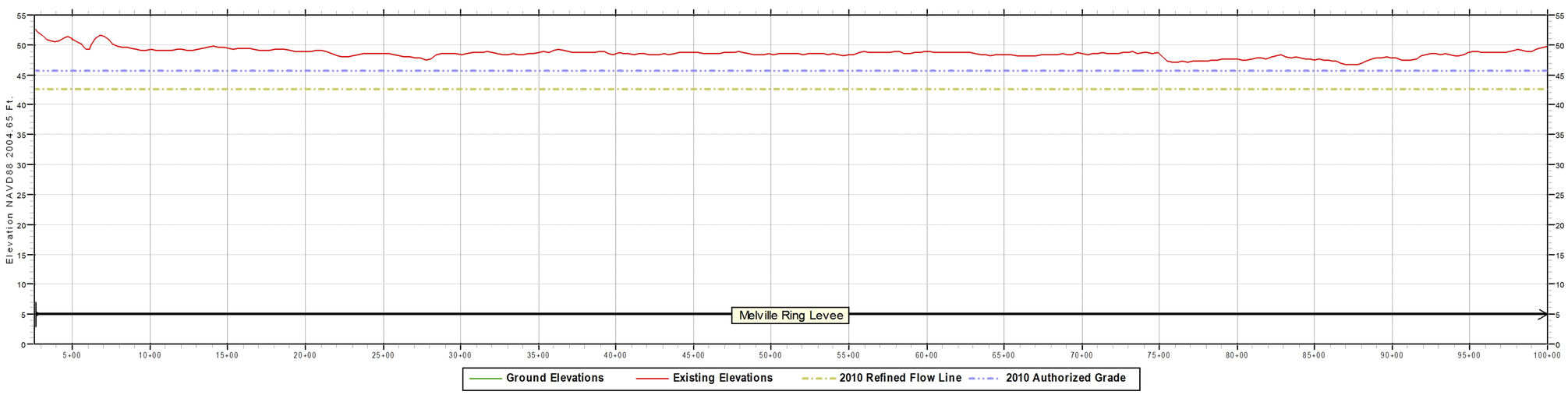

PROFILE

Notes:
Inside Plan Area grid based on Louisiana State Plane System, South Zone
North American Datum 1983 shown by dashed ticks. Geographic Projection shown by solid ticks.
Prepared from Atchafalaya Basin imagery (GIS.ATCH_BASIN_RGB_2009) flown in 2009.
Ground Elevations are visible in areas of floodwall and sheetpile protection measures.
Existing Elevations are stationing using Latest LMS (LLMS) baseline calculations.
Authorized Grades are the sum of the flow line and authorized freeboard.

Scale In Feet: 0 500 1,000 1,500

Scale In Meters: 0 100 200 300

Data Source: Melville Ring Levee
2009 Existing Elevations.....October 2008 (08-150C)
January 2009 (08-150C)
2010 Refined Flow Line.....Mississippi River and Tributaries, Atchafalaya Basin, Louisiana
2010 Refined Project Flood Flow Line, Hydraulic Design (April, 2011)
2010 Authorized Grade.....2010 Refined Flow Line elevation plus freeboard defined
in H.R. Doc. 308, 88th Congress, 2nd Session (1964)

U.S. ARMY CORPS OF ENGINEERS
NEW ORLEANS DISTRICT
Engineering Office

Legend

- Centerline Elevation
- River Miles

Structure Type
- Lock
- Pump Station
- Interim Control Structure
- Federal Water Control Structure
- Sector Gate
- Channel Floodgate
- Weir
- Control Structure
- Diversion Structure
- Drainage Structure
- Navigable Structure

Facilities
- Cattle Guard
- Fence Line
- Pipeline Crossing
- Powerline Crossing
- Railroad
- Utility Crossing

Flood Gates
- Channel
- Critter
- Industrial
- Pedestrian
- Railroad
- Road

Floodwall Construction Type
- I-WALL or Sheetpile
- L-WALL (Left Protected Side)
- L-WALL (Right Protected Side)
- T-WALL
- Federal Hurricane Levee
- Federal Hurricane Floodwall
- Federal Hurricane Levee and Floodwall
- Federal River\Hurricane Levee
- Federal River\Hurricane Floodwall
- Federal River\Hurricane Levee and Floodwall
- Federal River Levee
- Federal River Floodwall
- Federal River Levee and Floodwall
- Foreshore Dike
- Local Floodwall
- Local Levee
- Local Levee and Floodwall
- Other Levee and Floodwall

Transportation Lines
- Interstate Highways
- US Highways
- Louisiana Highways
- Streets
- Rail Roads
- Parishes Boundary

Last Modified : 1/4/2012

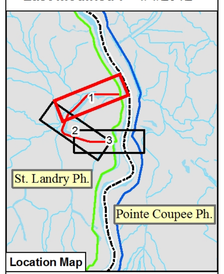

AB Plan & Profile Maps
Atchafalaya Basin Levees
Melville Ring Levee

STA. 2+53 to STA. 100+00
Series I - Sheet 1 of 3

EGIS Map ID No. 11-043

Melville Ring Levee

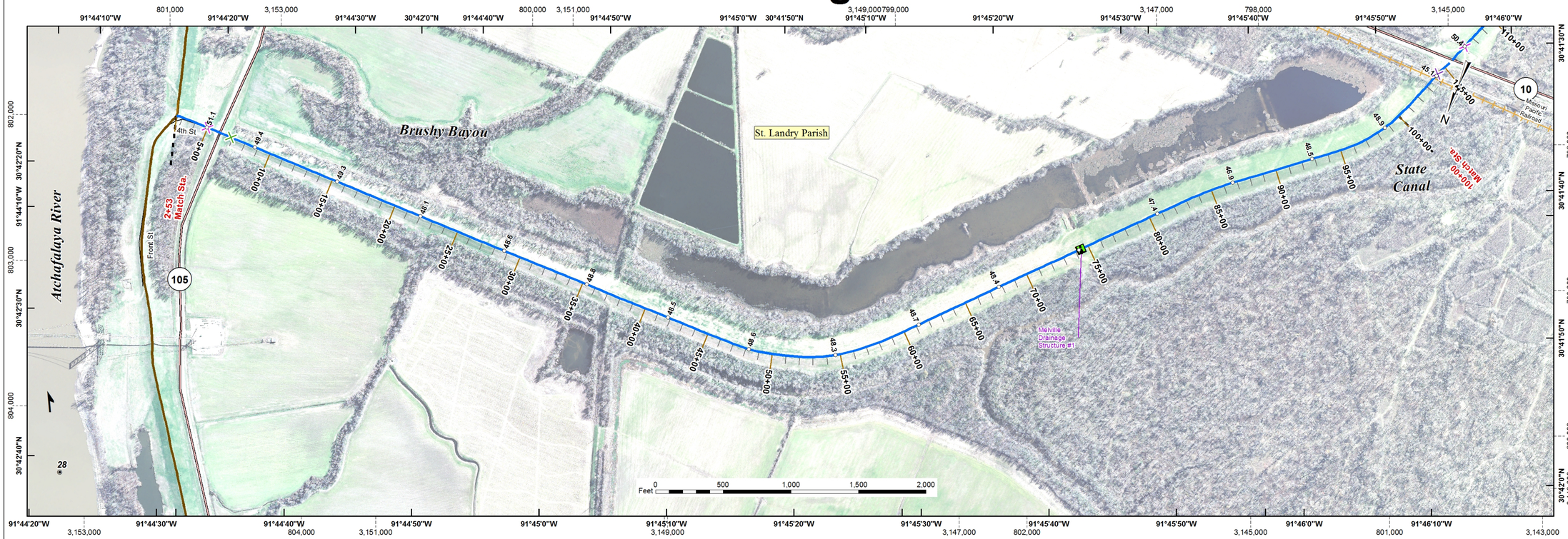

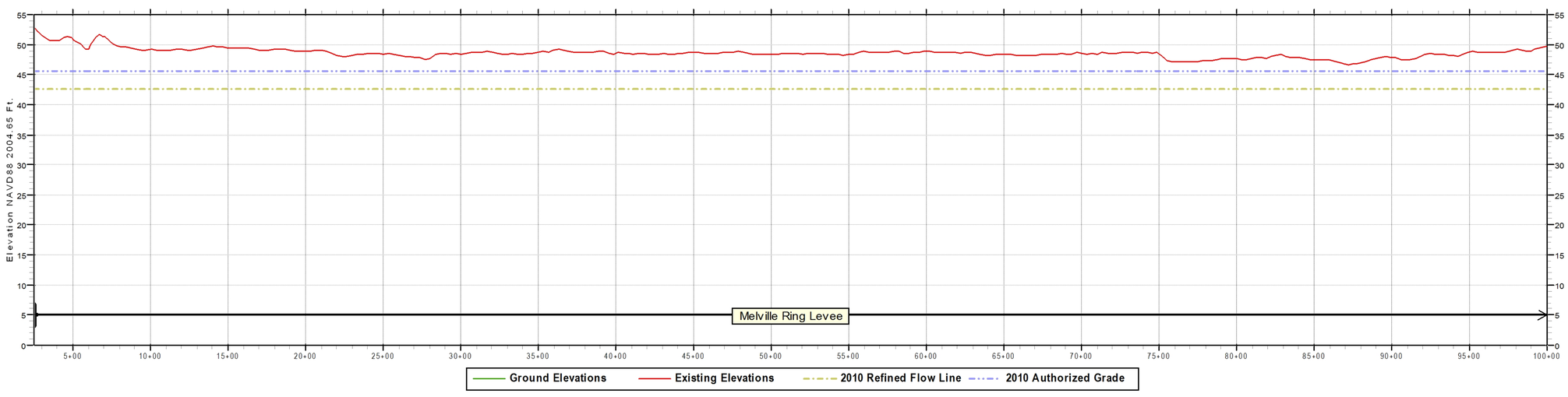

PROFILE

Scale In Feet: 0 500 1,000 1,500

Scale In Meters: 0 100 200 300

Notes:
Inside Plan Area grid based on Louisiana State Plane System, South Zone
North American Datum 1983 shown by dashed ticks. Geographic Projection shown by solid ticks.
Prepared from Atchafalaya Basin imagery (GIS.ATCH_BASIN_RGB_2009) flown in 2009.
Ground Elevations are visible in areas of floodwall and sheetpile protection measures.
Existing Elevations are stationing using Latest LMS (LLMS) baseline calculations.
Authorized Grades are the sum of the flow line and authorized freeboard.

Data Source: Melville Ring Levee
2009 Existing Elevations.....October 2008 (08-150C)
January 2009 (08-150C)
2010 Refined Flow Line.....Mississippi River and Tributaries, Atchafalaya Basin, Louisiana
2010 Refined Project Flood Flow Line, Hydraulic Design (April, 2011)
2010 Authorized Grade.....2010 Refined Flow Line elevation plus freeboard defined
in H.R. Doc. 308, 88th Congress, 2nd Session (1964)

U.S. ARMY CORPS OF ENGINEERS
NEW ORLEANS DISTRICT
Engineering Office

Legend

- Centerline Elevation
- River Miles

Structure Type
- Lock
- Pump Station
- Interim Control Structure
- Federal Water Control Structure
- Sector Gate
- Channel Floodgate
- Weir
- Control Structure
- Diversion Structure
- Drainage Structure
- Navigable Structure

Facilities
- Cattle Guard
- Fence Line
- Pipeline Crossing
- Powerline Crossing
- Railroad
- Utility Crossing

Flood Gates
- Channel
- Critter
- Industrial
- Pedestrian
- Railroad
- Road

Floodwall Construction Type
- I-WALL or Sheetpile
- L-WALL (Left Protected Side)
- L-WALL (Right Protected Side)
- T-WALL
- Federal Hurricane Levee
- Federal Hurricane Floodwall
- Federal Hurricane Levee and Floodwall
- Federal River\Hurricane Levee
- Federal River\Hurricane Floodwall
- Federal River\Hurricane Levee and Floodwall
- Federal River Levee
- Federal River Floodwall
- Federal River Levee and Floodwall
- Foreshore Dike
- Local Floodwall
- Local Levee
- Local Levee and Floodwall
- Other Levee and Floodwall

Transportation Lines
- Interstate Highways
- US Highways
- Louisiana Highways
- Streets
- Rail Roads
- Parishes Boundary

Last Modified : 1/4/2012

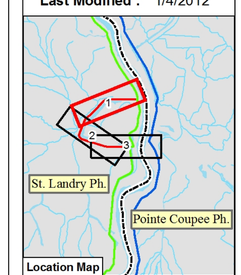

AB Plan & Profile Maps
Atchafalaya Basin Levees
Melville Ring Levee

STA. 2+53 to STA. 100+00
Series I - Sheet 1 of 3

EGIS Map ID No. 11-043

Melville Ring Levee

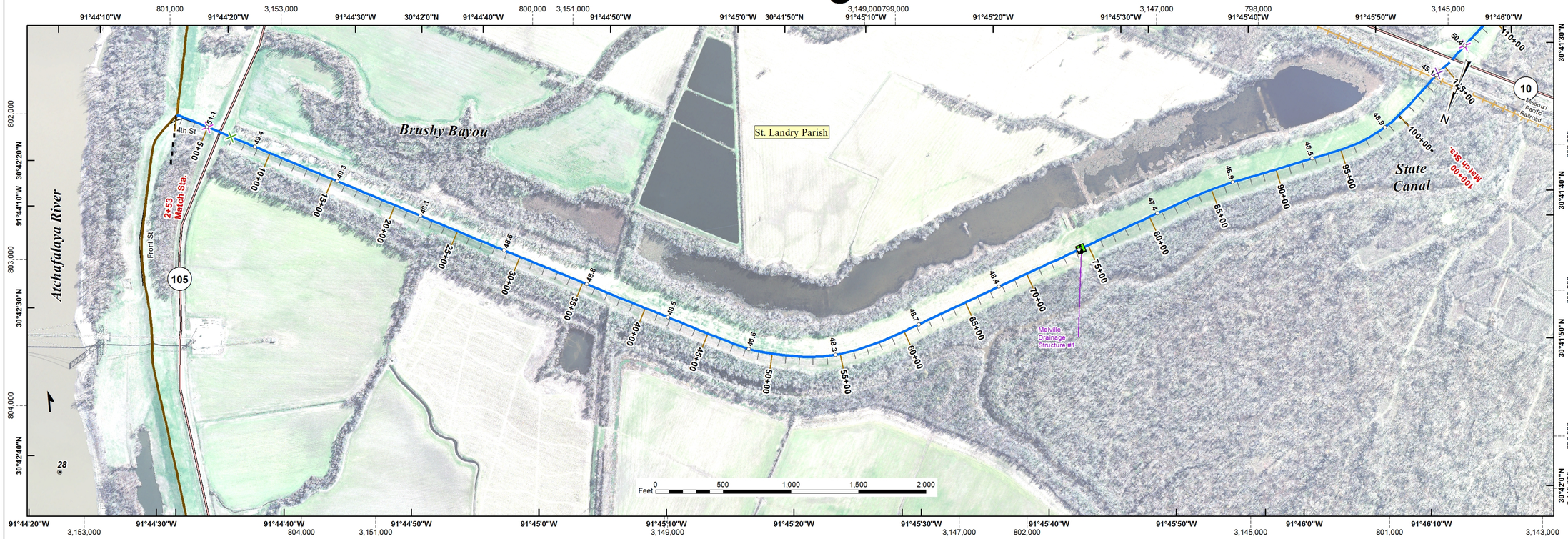

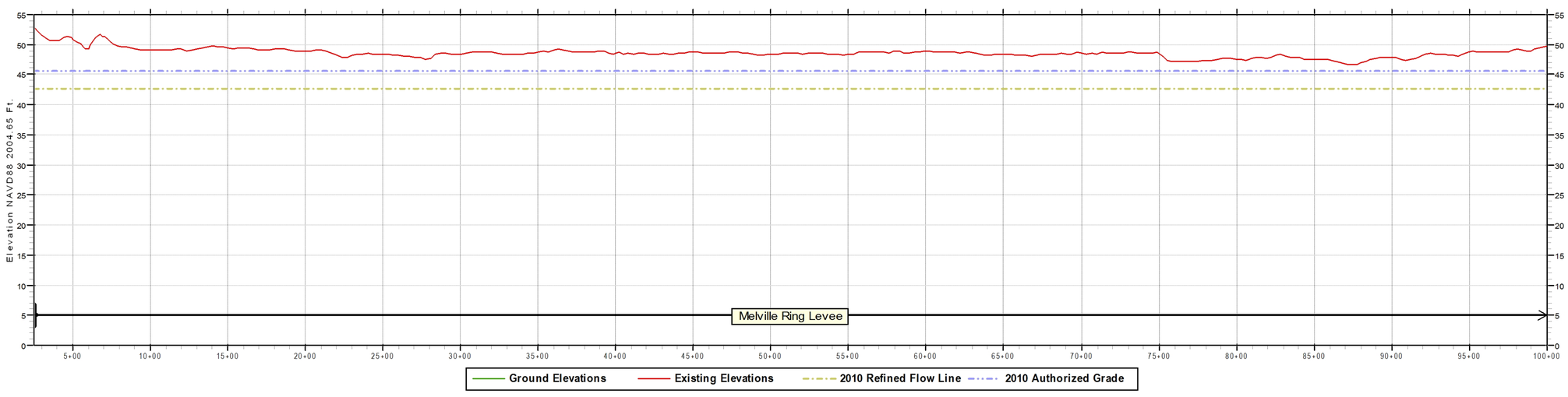

PROFILE

Notes:
Inside Plan Area grid based on Louisiana State Plane System, South Zone
North American Datum 1983 shown by dashed ticks. Geographic Projection shown by solid ticks.
Prepared from Atchafalaya Basin imagery (GIS.ATCH_BASIN_RGB_2009) flown in 2009.
Ground Elevations are visible in areas of floodwall and sheetpile protection measures.
Existing Elevations are stationing using Latest LMS (LLMS) baseline calculations.
Authorized Grades are the sum of the flow line and authorized freeboard.

Scale In Feet: 0 500 1,000 1,500

Scale In Meters: 0 100 200 300

Data Source: Melville Ring Levee
2009 Existing Elevations.....October 2008 (08-150C)
January 2009 (08-150C)
2010 Refined Flow Line.....Mississippi River and Tributaries, Atchafalaya Basin, Louisiana
2010 Refined Project Flood Flow Line, Hydraulic Design (April, 2011)
2010 Authorized Grade.....2010 Refined Flow Line elevation plus freeboard defined
in H.R. Doc. 308, 88th Congress, 2nd Session (1964)

U.S. ARMY CORPS OF ENGINEERS
NEW ORLEANS DISTRICT
Engineering Office

Legend

- Centerline Elevation
- River Miles

Structure Type
- Lock
- Pump Station
- Interim Control Structure
- Federal Water Control Structure
- Sector Gate
- Channel Floodgate
- Weir
- Control Structure
- Diversion Structure
- Drainage Structure
- Navigable Structure

Facilities
- Cattle Guard
- Fence Line
- Pipeline Crossing
- Powerline Crossing
- Railroad
- Utility Crossing

Flood Gates
- Channel
- Critter
- Industrial
- Pedestrian
- Railroad
- Road

Floodwall Construction Type
- I-WALL or Sheetpile
- L-WALL (Left Protected Side)
- L-WALL (Right Protected Side)
- T-WALL
- Federal Hurricane Levee
- Federal Hurricane Floodwall
- Federal Hurricane Levee and Floodwall
- Federal River\Hurricane Levee
- Federal River\Hurricane Floodwall
- Federal River\Hurricane Levee and Floodwall
- Federal River Levee
- Federal River Floodwall
- Federal River Levee and Floodwall
- Foreshore Dike
- Local Floodwall
- Local Levee
- Local Levee and Floodwall
- Other Levee and Floodwall

Transportation Lines
- Interstate Highways
- US Highways
- Louisiana Highways
- Streets
- Rail Roads
- Parishes Boundary

Last Modified : 1/4/2012

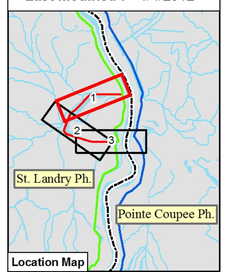

AB Plan & Profile Maps
Atchafalaya Basin Levees
Melville Ring Levee

STA. 2+53 to STA. 100+00
Series I - Sheet 1 of 3

EGIS Map ID No. 11-043

Krotz Springs Levee

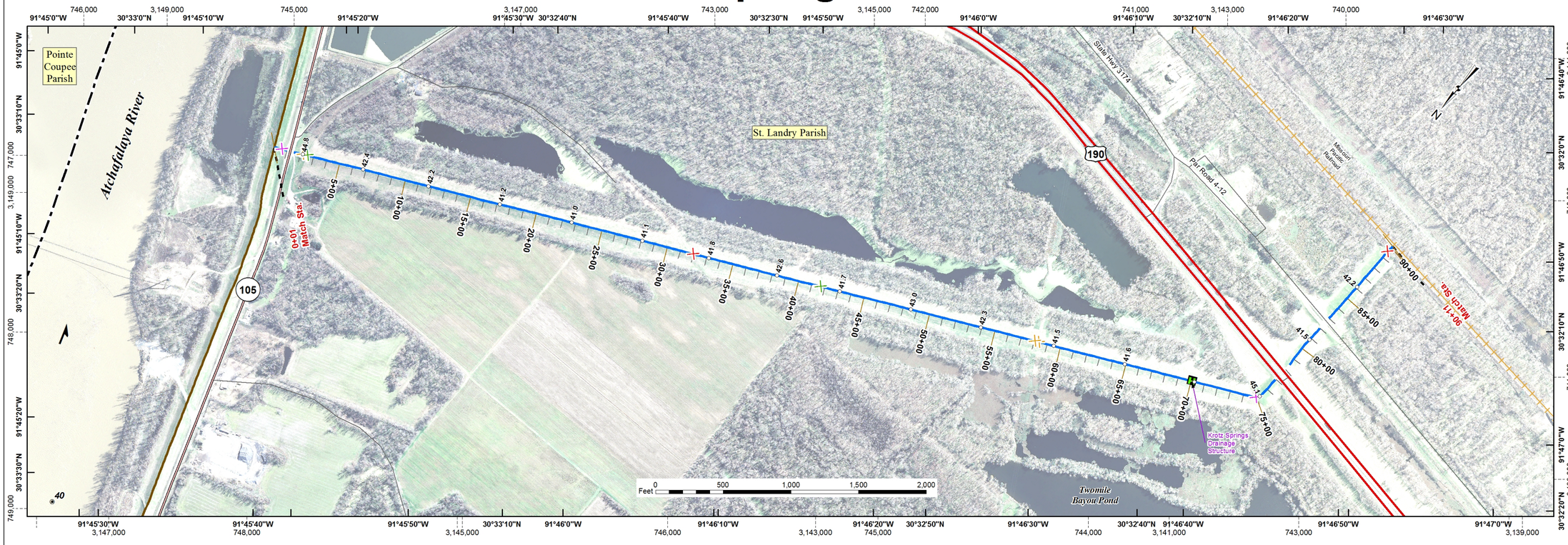

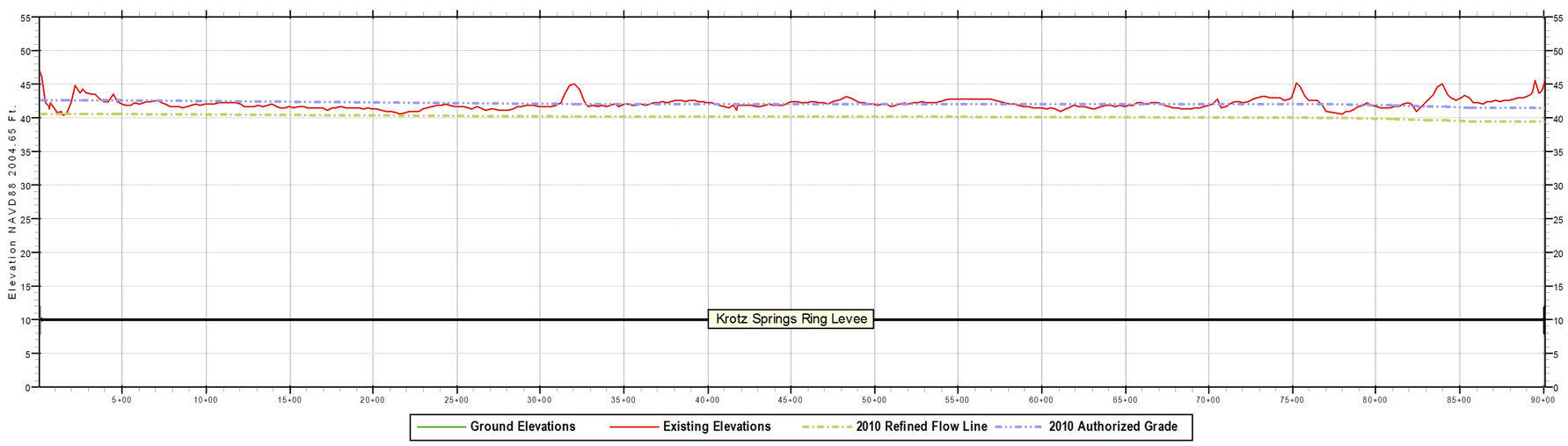

PROFILE

Scale In Feet: 0 500 1,000 1,500

Scale In Meters: 0 100 200 300

Notes:
Inside Plan Area grid based on Louisiana State Plane System, South Zone
North American Datum 1983 shown by dashed ticks. Geographic Projection shown by solid ticks.
Prepared from Atchafalaya Basin imagery (GIS.ATCH_BASIN_RGB_2009) flown in 2009.
Ground Elevations are visible in areas of floodwall and sheetpile protection measures.
Existing Elevations are stationing using Latest LMS (LLMS) baseline calculations.
Authorized Grades are the sum of the flow line and authorized freeboard.

Data Source: Krotz Springs Levee
2009 Existing Elevations.....October 2008 (08-150C)
January 2009 (08-150C)
2010 Refined Flow Line.....Mississippi River and Tributaries, Atchafalaya Basin, Louisiana
2010 Refined Project Flood Flow Line, Hydraulic Design (April, 2011)
2010 Authorized Grade.....2010 Refined Flow Line elevation plus freeboard defined
in H.R. Doc. 308, 88th Congress, 2nd Session (1964)

U.S. ARMY CORPS OF ENGINEERS
NEW ORLEANS DISTRICT
Engineering Office

Legend

- Centerline Elevation
- River Miles

Structure Type
- Locks
- Pump Station
- Interim Control Structure
- Federal Water Control Structure
- Sector Gate
- Channel Floodgate
- Weir
- Control Structure
- Diversion Structure
- Drainage Structure
- Navigable Structure

Facilities
- Cattle Guard
- Fence Line
- Pipeline Crossing
- Powerline Crossing
- Railroad
- Utility Crossing

Flood Gates
- Channel
- Critter
- Industrial
- Pedestrian
- Railroad
- Road

Floodwall Construction Type
- I-WALL or Sheetpile
- L-WALL (Left Protected Side)
- L-WALL (Right Protected Side)
- T-WALL
- Federal Hurricane Levee
- Federal Hurricane Floodwall
- Federal Hurricane Levee and Floodwall
- Federal River\Hurricane Levee
- Federal River\Hurricane Floodwall
- Federal River\Hurricane Levee and Floodwall
- Federal River Levee
- Federal River Floodwall
- Federal River Levee and Floodwall
- Foreshore Dike
- Local Floodwall
- Local Levee
- Local Levee and Floodwall
- Other Levee and Floodwall

Transportation Lines
- Interstate Highways
- US Highways
- Louisiana Highways
- Streets
- Rail Roads
- Parishes Boundary

Last Modified : 1/4/2012

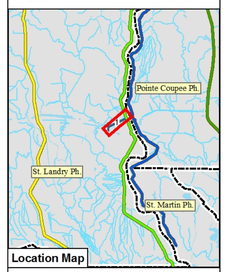

Location Map

AB Plan & Profile Maps
Atchafalaya Basin Levees
Krotz Springs Levee

STA. 0+01 to STA. 90+11
Series F - Sheet 1 of 1

EGIS Map ID No. 11-043