JOINT PUBLIC NOTICE

May 18, 2015

United States Army
Corps of Engineers
New Orleans District
Regulatory Branch
Post Office Box 60267
New Orleans, Louisiana 70160-0267

(504) 862-2225
Brad.LaBorde@usace.army.mil
Project Manager
Brad LaBorde
Permit Application Number
MVN 2014-1713 EOO

State of Louisiana
Department of Environmental Quality
ATTN: Water Quality Certifications
Post Office Box 4313
Baton Rouge, Louisiana 70821-4313

(225) 219-3225

Project Manager
Elizabeth Johnson
WQC Application Number
WQC 150511-01

Interested parties are hereby notified that a permit application has been received by the New Orleans District of the U.S. Army Corps of Engineers pursuant to: [X] Section 10 of the Rivers and Harbors Act of March 3, 1899 (30 Stat. 1151; 33 USC 403); and/or [X] Section 404 of the Clean Water Act (86 Stat. 816; 33 USC 1344).

Application has also been made to the Louisiana Department of Environmental Quality, Water Quality Certifications, for a Water Quality Certification (WQC) in accordance with statutory authority contained in LRS30:2047 A(3), and provisions of Section 401 of the Clean Water Act (P.L.95-17).

Industrial Facility on the Mississippi River in Jefferson Parish, Louisiana

NAME OF APPLICANT: Diamond B Construction Company, Attn: Adrian Bell, 2090 Industrial Park Road, Alexandria, Louisiana, 71303.

LOCATION OF WORK: On the right descending bank of the Mississippi River, approximately 102.9 miles above Head of Passes, in Westwego, Louisiana, Jefferson Parish, as shown on the enclosed drawings.

Hydrologic Unit Code: 08090100 – Lower Mississippi-New Orleans
Latitude: 29.92302, Longitude: -90.14392

CHARACTER OF WORK: The applicant proposes to construct access roads, plant facilities, and stockpiling areas for an asphalt plant. The facility would occupy the footprint of a former sand dredging and stockpiling site. The existing dock, granting access to the Mississippi River, will allow for importing/exporting materials. The applicant maintains that rock and limestone stockpile material would not exceed 13 feet from the existing project elevation. Because this project is a change in use of an existing project, no compensatory mitigation is anticipated at this time.

The comment period for the Department of the Army Permit and the Louisiana Department of Environmental Quality WQC will close **30 days** from the date of this joint public notice. Written comments, including suggestions for modifications or objections to the proposed work, stating reasons thereof, are being solicited from anyone having interest in this permit and/or this WQC request and must be mailed so as to be received before or by the last day of the comment period. Letters concerning the Corps of Engineers permit application must reference the applicant's name

and the Permit Application Number, and be mailed to the Corps of Engineers at the address above, **ATTENTION: REGULATORY BRANCH.**

The application for this proposed project is on file with the Louisiana Department of Environmental Quality and may be examined during weekdays between 8:00 a.m. and 4:30 p.m. Copies may be obtained upon payment of costs of reproduction.

Corps of Engineers Permit Criteria

The decision whether to issue a permit will be based on an evaluation of the probable impacts, including cumulative impacts of the proposed activity on the public interest. That decision will reflect the national concern for both protection and utilization of important resources. The benefit which reasonably may be expected to accrue from the proposal must be balanced against its reasonably foreseeable detriments. All factors which may be relevant to the proposal will be considered including the cumulative effects thereof; among those are conservation, economics, aesthetics, general environmental concerns, wetlands, historic properties, fish and wildlife values, flood hazards, floodplain values, land use, navigation, shoreline erosion and accretion, recreation, water supply and conservation, water quality, energy needs, safety, food and fiber production, mineral needs, considerations of property ownership and, in general, the needs and welfare of the people.

The U.S. Army Corps of Engineers is soliciting comments from the public, federal, state, and local agencies and officials, Indian Tribes, and other interested parties in order to consider and evaluate the impacts of this proposed activity. Any comments received will be considered by the U.S. Army Corps of Engineers to determine whether to make, modify, condition, or deny a permit for this proposal. To make this decision, comments are used to assess impacts on endangered species, historic properties, water quality, general environmental effects, and other public interest factors listed above. Comments are used in the preparation of an Environmental Assessment and/or an Environmental Impact Statement pursuant to the National Environmental Policy Act. Comments are also used to determine the need for a public hearing and to determine the overall public interest of the proposed activity.

The New Orleans District is unaware of properties listed on the National Register of Historic Places near the proposed work. The possibility exists that the proposed work may damage or destroy presently unknown archeological, scientific, prehistorical, historical sites, or data. Issuance of this public notice solicits input from the State Archeologist and State Historic Preservation Officer regarding potential impacts to cultural resources.

Our initial finding is that the proposed work would neither affect any species listed as endangered by the U.S. Departments of Interior or Commerce, nor affect any habitat designated as critical to the survival and recovery of any endangered species. Utilizing Standard Local Operating Procedure for Endangered Species in Louisiana (SLOPES), dated October 22, 2014, between the U.S. Army Corps of Engineers, New Orleans and U.S. Fish and Wildlife Service, Ecological Services Office, the Corps has determined that the proposed activity would have no effect on any listed species.

This notice initiates the Essential Fish Habitat (EFH) consultation requirements of the Magnuson-Stevens Fishery Conservation and Management Act. The applicant's proposal would result in the destruction or alteration of **n/a** acres of EFH utilized by various life stages of red drum and penaeid shrimp. Our initial determination is that the proposed action would not have a substantial adverse impact on EFH or federally managed fisheries in the Gulf of Mexico. Our final determination relative to project impacts and the need for mitigation measures is subject to review by and coordination with the National Marine Fisheries Service.

If the proposed work involves deposits of dredged or fill material into navigable waters, the evaluation of the probable impacts will include the application of guidelines established by the Administrator of the Environmental Protection Agency. Also, a certification that the proposed activity will not violate applicable water quality standards will be required from the Department of Environmental Quality, Water Quality Certifications, before a permit is issued.

Any person may request, in writing, within the comment period specified in this notice, that a public hearing be held to consider this application. Requests for public hearings shall state, with particularity, the reasons for holding a public hearing.

The applicant has certified that the proposed activity described in the application complies with and will be conducted in a manner that is consistent with the Louisiana Coastal Resources Program. The Department of the Army permit will not be issued unless the applicant received approval or a waiver of the Coastal Use Permit by the Department of Natural Resources.

You are requested to communicate the information contained in this notice to any other parties whom you deem likely to have interest in the matter.

Michael V. Farabee
Chief, Eastern Evaluation Section

Enclosure

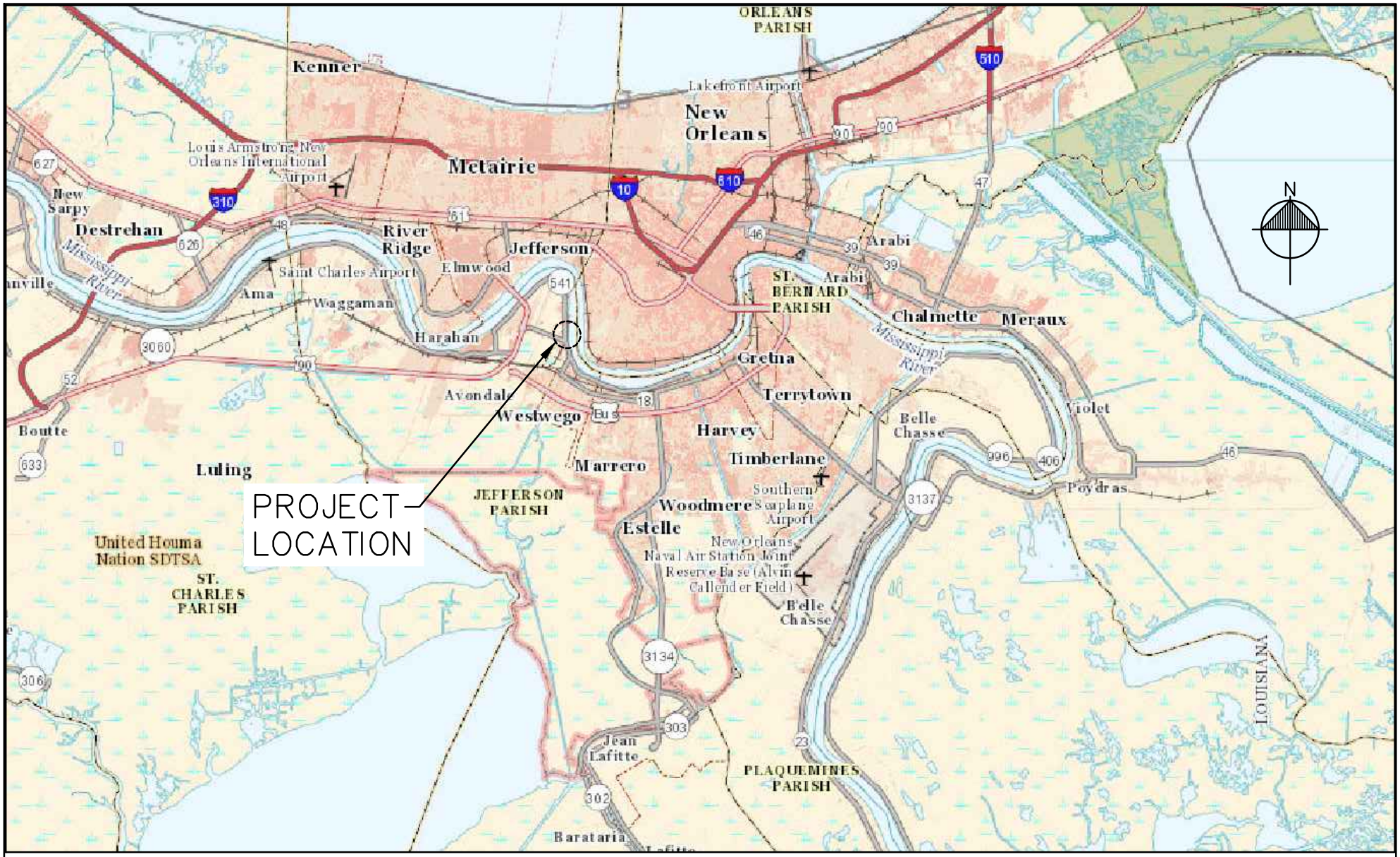

VICINITY MAP

4 MILE 0 4 8 12 16

BATTURE, LLC
500 CRYSTAL STREET
NEW ORLEANS, LA 70124
504-261-7143
JOB. 1010-01
DATE. MARCH 6, 2015

BATTURE engineering + surveying

MISS. RIVER BATTURE, WESTWEGO, LA.

NEW ASPHALT FACILITY

PARISH: JEFFERSON STATE: LA

APPLICANT: DIAMOND B CONSTRUCTION CO., LLC.

SHEET: 1

NOTES:

1. TOPOGRAPHIC SURVEY PROVIDED BY LANIER & ASSOCIATES, DATED MARCH 15, 2014.

2. HYRDROGRAPHIC SURVEY PROVIDED BY US ARMY CORPS OF ENGINEERS, DATED MARCH 2013.

3. HORIZONTAL DATUM = NAD83, ZONE 1702 LA SOUTH, FEET.

4. VERTICAL DATUM = NAVD 88

5. THE CONTRACTOR SHALL BE RESPONSIBLE FOR DAMAGES TO EXISTING UTILITIES WHICH OCCUR DURING CONSTRUCTION AND SHALL IMMEDIATELY REPORT ANY DAMAGES TO THE UTILITY ENTITIES. ALL REPAIRS OF THE DAMAGED UTILITIES SHALL BE DONE BY THE RESPECTIVE UTILITY ENTITY. ALL REPAIRS SHALL BE DONE AT THE CONTRACTORS EXPENSE.

SITE PLAN

1000 0 1000 2000 3000 4000

BATTURE engineering + surveying

BATTURE, LLC
500 CRYSTAL STREET
NEW ORLEANS, LA 70124
504-261-7143
JOB. 1010-01
DATE. MARCH 6, 2015

MISS. RIVER BATTURE, WESTWEGO, LA.

NEW ASPHALT FACILITY

PARISH: JEFFERSON STATE: LA

APPLICANT: DIAMOND B CONSTRUCTION CO., LLC.

SHEET: 2

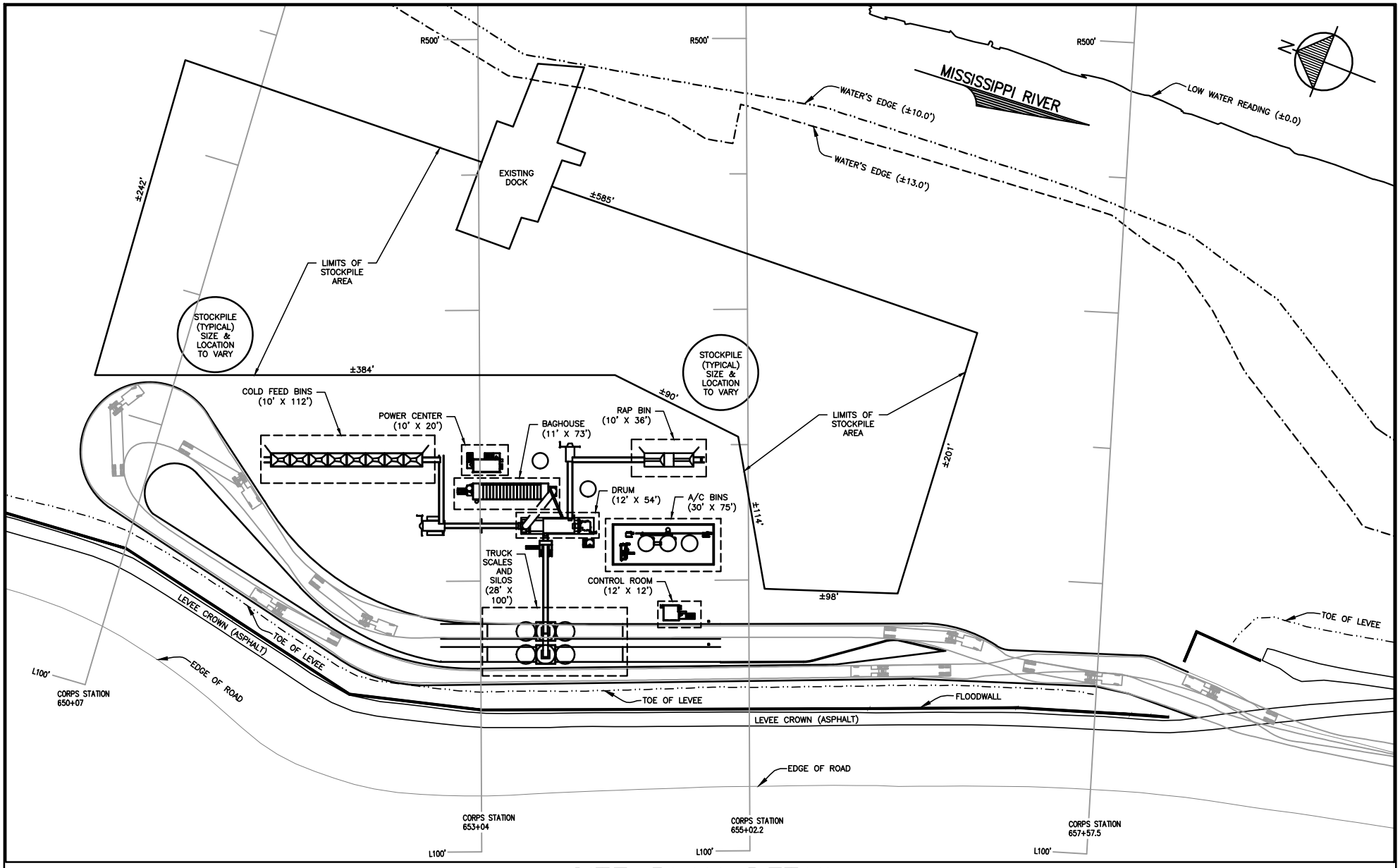

NOTES:
1. TOPOGRAPHIC SURVEY PROVIDED BY LANIER & ASSOCIATES, DATED MARCH 15, 2014.

2. HYRDROGRAPHIC SURVEY PROVIDED BY US ARMY CORPS OF ENGINEERS, DATED MARCH 2013.

3. HORIZONTAL DATUM = NAD83, ZONE 1702 LA SOUTH, FEET.

4. VERTICAL DATUM = NAVD 88

5. THE CONTRACTOR SHALL BE RESPONSIBLE FOR DAMAGES TO EXISTING UTILITIES WHICH OCCUR DURING CONSTRUCTION AND SHALL IMMEDIATELY REPORT ANY DAMAGES TO THE UTILITY ENTITIES. ALL REPAIRS OF THE DAMAGED UTILITIES SHALL BE DONE BY THE RESPECTIVE UTILITY ENTITY. ALL REPAIRS SHALL BE DONE AT THE CONTRACTORS EXPENSE.

SITE PLAN DETAIL

100 0 100 200 300 400

BATTURE engineering + surveying

BATTURE, LLC
500 CRYSTAL STREET
NEW ORLEANS, LA 70124
504-261-7143
JOB. 1010-01
DATE. MARCH 6, 2015

MISS. RIVER BATTURE, WESTWEGO, LA.

NEW ASPHALT FACILITY

PARISH: JEFFERSON STATE: LA

APPLICANT: DIAMOND B CONSTRUCTION CO., LLC.

SHEET: 3

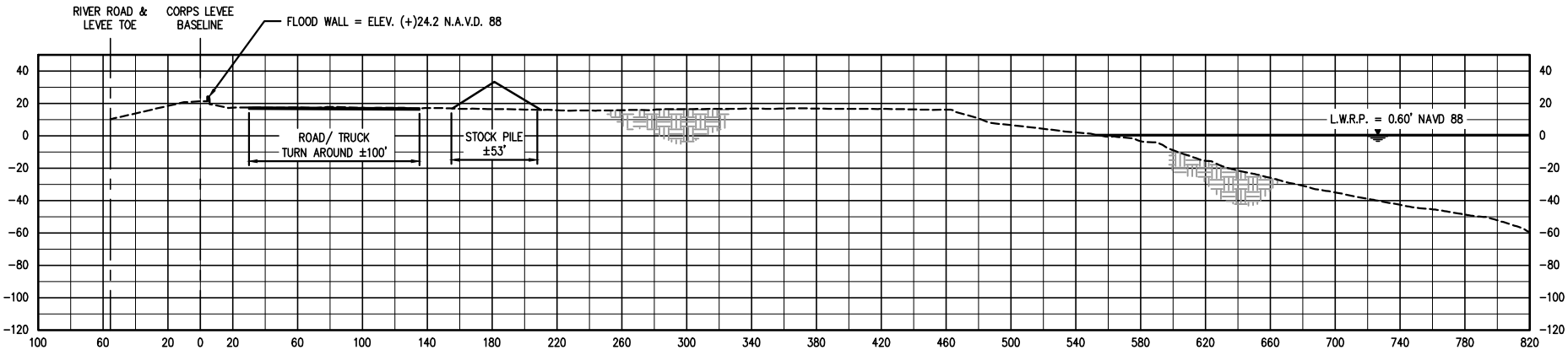

650+07.0

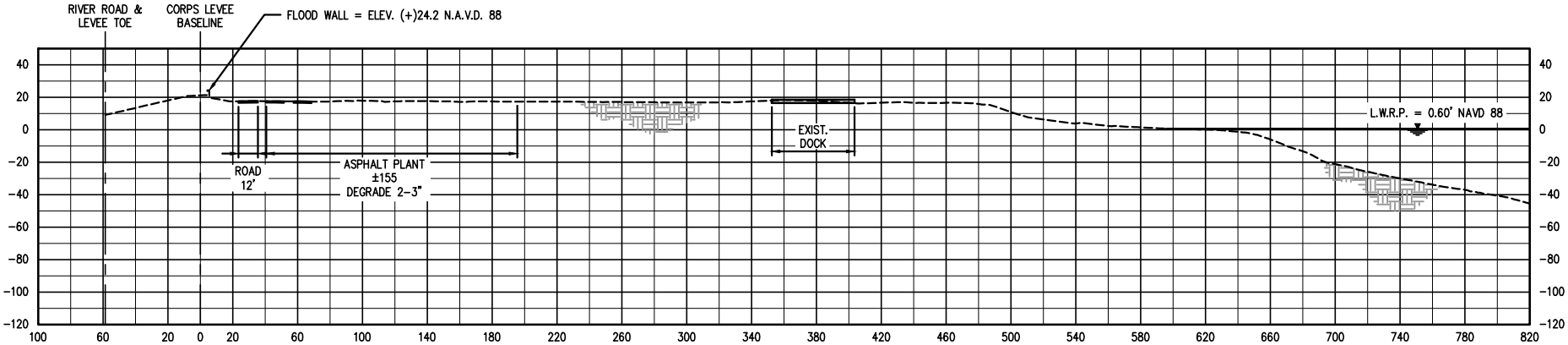

653+04.0

CROSS SECTIONS

100 0 100 200 300 400

BATTURE, LLC
500 CRYSTAL STREET
NEW ORLEANS, LA 70124
504-261-7143
JOB. 1010-01
DATE. MARCH 6, 2015

BATTURE engineering + surveying

MISS. RIVER BATTURE, WESTWEGO, LA.

NEW ASPHALT FACILITY

PARISH: JEFFERSON STATE: LA

APPLICANT: DIAMOND B CONSTRUCTION CO., LLC.

SHEET: 4

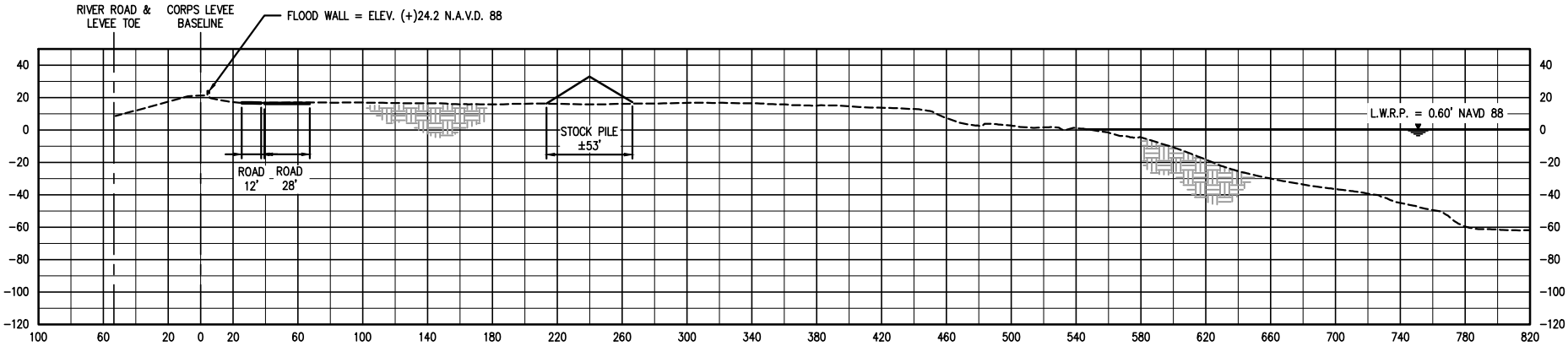

655+02.2

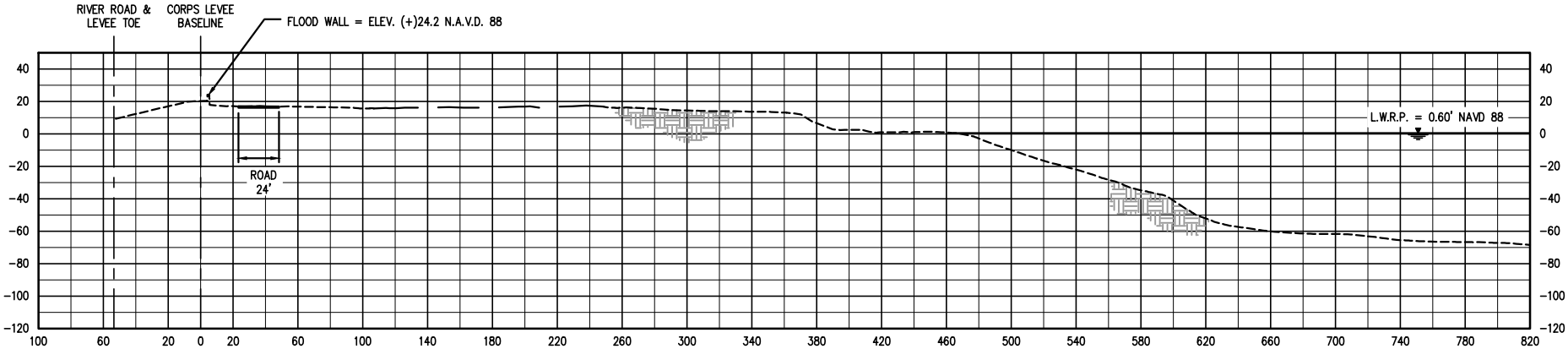

657+57.5

CROSS SECTIONS

100 0 100 200 300 400

BATTURE engineering + surveying

BATTURE, LLC
500 CRYSTAL STREET
NEW ORLEANS, LA 70124
504-261-7143
JOB. 1010-01
DATE. MARCH 6, 2015

MISS. RIVER BATTURE, WESTWEGO, LA.

NEW ASPHALT FACILITY

PARISH: JEFFERSON STATE: LA

APPLICANT: DIAMOND B CONSTRUCTION CO., LLC.

SHEET: 5