

# JOINT PUBLIC NOTICE

July 27, 2020

United States Army  
Corps of Engineers  
New Orleans District  
Attn: Regulatory Branch  
7400 Leake Ave.  
New Orleans, Louisiana 70118-3651

State of Louisiana  
Department of Environmental Quality  
Attn: Water Quality Certifications  
Post Office Box 4313  
Baton Rouge, Louisiana 70821-4313

Project Manager:  
Sara Fortuna  
(504) 862-2284  
Sara.B.Fortuna@usace.army.mil  
Application #: MVN-2018-00525-WKK

Project Manager:  
Elizabeth Hill  
(225) 219-3225  
WQC Application Number:  
WQC-200716-01

Interested parties are hereby notified that a permit application has been received by the New Orleans District of the U.S. Army Corps of Engineers pursuant to: [X] Section 10 of the Rivers and Harbors Act of March 3, 1899 (30 Stat. 1151; 33 USC 403); and/or [X] Section 404 of the Clean Water Act (86 Stat. 816; 33 USC 1344).

The application has also been mailed to the Louisiana Department of Environmental Quality, for a Water Quality Certification (WQC) in accordance with statutory authority contained in Louisiana Revised Statute 30:2074 A(3), and provisions of Section 401 of the Clean Water Act (P.L. 95-17).

## **MAINTENANCE DREDGING IN ST. MARTIN PARISH**

**NAME OF APPLICANT:** St. Martin Parish Government, c/o C.L. Jack Stelly and Associates, Inc., Post Office Box 53353, Lafayette, Louisiana 70505.

**LOCATION OF WORK:** Located in St. Martin Parish, Bayou Tortue and Daigre Canal, Section 16, Township 11S and Range 6E, located off Louisiana Highway 31, in New Iberia, Louisiana, (Latitude North: 30.065°N, Longitude West: -91.825842°W), as shown within the attached drawings. (Hydrologic Unit Code 08080102, Vermilion-Teche Basin)

**CHARACTER OF WORK:** Conduct maintenance dredging operations within Bayou Tortue and Daigre Canal and place approximately 16,172 cubic yards of dredged fill material within an existing 30-foot wide drainage easement. Dredged fill material would be placed at a 2.0 foot height elevation within the drainage easement. The purpose of the dredging operations is to provide flood protection for adjacent residential and commercial properties. Approximately 11.0 acres of forested wetlands would be permanently impacted via clearing and filling operations. Approximately 14.6 acres of emergent wetlands and 10 acres of non-wetland waters would be temporarily impacted via project implementation. If a Department of the Army permit is warranted, the applicant has proposed to mitigate any unavoidable wetlands impacts at an approved and acceptable mitigation bank within the New Orleans District.

The comment period for the Department of the Army Permit and the Louisiana Department of Environmental Quality WQC will close **20 days** from the date of this joint public notice. Written comments, including suggestions for modifications or objections to the proposed work, stating reasons thereof, are being solicited from anyone having interest in this permit and/or this WQC request and must be submitted so as to be received before or by the last day of the comment period. Letters concerning the Corps of Engineers permit application must reference the applicant's name and the Permit Application Number, and be forwarded to the Corps of Engineers at the address above, **ATTENTION: REGULATORY BRANCH**. Individuals or parties may request an extension of time in which to comment on the proposed work by writing or e-mailing the Corps of Engineers Project Manager listed above. Any request must be specific and substantively supportive of the requested extension, and received by this office prior to the end of the initial comment period. The Section Chief will review the request and the requestor will be promptly notified of the decision to grant or deny the request. If granted, the time extension will be continuous to the initial comment period and, inclusive of the initial comment period, will not exceed a total of 30 calendar days. Letters concerning the Water Quality Certification must reference the applicant's name and the WQC Application number and be mailed to the Louisiana Department of Environmental Quality at the address above.

The application for this proposed project is on file with the Louisiana Department of Environmental Quality and may be examined during weekdays between 8:00 a.m. and 4:30 p.m. Copies may be obtained upon payment of costs of reproduction.

### **Corps of Engineers Permit Criteria**

The decision whether to issue a permit will be based on an evaluation of the probable impacts, including cumulative impacts of the proposed activity on the public interest. That decision will reflect the national concern for both protection and utilization of important resources. The benefit which reasonably may be expected to accrue from the proposal must be balanced against its reasonably foreseeable detriments. All factors which may be relevant to the proposal will be considered including the cumulative effects thereof; among those are conservation, economics, aesthetics, general environmental concerns, wetlands, historic properties, fish and wildlife values, flood hazards, floodplain values, land use, navigation, shoreline erosion and accretion, recreation, water supply and conservation, water quality, energy needs, safety, food and fiber production, mineral needs, considerations of property ownership and, in general, the needs and welfare of the people.

The U.S. Army Corps of Engineers is soliciting comments from the public, federal, state, and local agencies and officials, Indian Tribes, and other interested parties in order to consider and evaluate the impacts of this proposed activity. Any comments received will be considered by the U.S. Army Corps of Engineers to determine whether to make, modify, condition, or deny a permit for this proposal. To make this decision, comments are used to assess impacts on endangered species, historic properties, water quality, general environmental effects, and other public interest factors listed above. Comments are used in the preparation of an Environmental Assessment and/or an Environmental Impact Statement pursuant to the National Environmental Policy Act. Comments are also used to determine the need for a public hearing and to determine the overall public interest of the proposed activity.

The New Orleans District is unaware of properties listed on the National Register of Historic Places near the proposed work. The possibility exists that the proposed work may damage or destroy presently unknown archeological, scientific, prehistorical, historical sites, or data. Copies of this public notice are being sent to the State Archeologist and State Historic Preservation Officer regarding potential impacts to cultural resources.

Our initial finding is that the proposed work would neither affect any species listed as endangered by the U.S. Departments of Interior or Commerce, nor affect any habitat designated as critical to the survival and recovery of any endangered species. Based on the Information & Planning Consultation (IPaC) for Endangered Species in Louisiana, as signed on January 27, 2020, between the U.S. Army Corps of Engineers, New Orleans and the U.S. Fish and Wildlife Service, it has been determined that the project is located in waters known to be utilized by the West Indian Manatee (*Trichechus manatus*) and determined that the activity is not likely to adversely affect this species. If this permit modification/time extension is issued, the permittee will be required to follow the IPaC conditions.

This notice initiates the Essential Fish Habitat (EFH) consultation requirements of the Magnuson-Stevens Fishery Conservation and Management Act. The applicant's proposal may result in the destruction, alteration, and/or disturbance of **10** acres of EFH utilized by various life stages of red drum and penaeid shrimp. Our initial determination is that the proposed action would not have a substantial adverse impact on EFH or federally managed fisheries in the Gulf of Mexico. Our final determination relative to project impacts and the need for mitigation measures is subject to review by and coordination with the National Marine Fisheries Service.

If the proposed work involves deposits of dredged or fill material into navigable waters, the evaluation of the probable impacts will include the application of guidelines established by the Administrator of the Environmental Protection Agency. Also, a certification that the proposed activity will not violate applicable water quality standards will be required from the Department of Environmental Quality, before a Department of the Army permit is issued.

Any person may request, in writing, within the comment period specified in this notice, that a public hearing be held to consider this application. Requests for public hearings shall state, with particularity, the reasons for holding a public hearing.

You are invited to communicate the information contained in this notice to any other parties whom you deem likely to have interest in the matter.

Darrell S. Barbara  
Chief, Western Evaluation Section  
Regulatory Branch

Enclosure

R 6 E

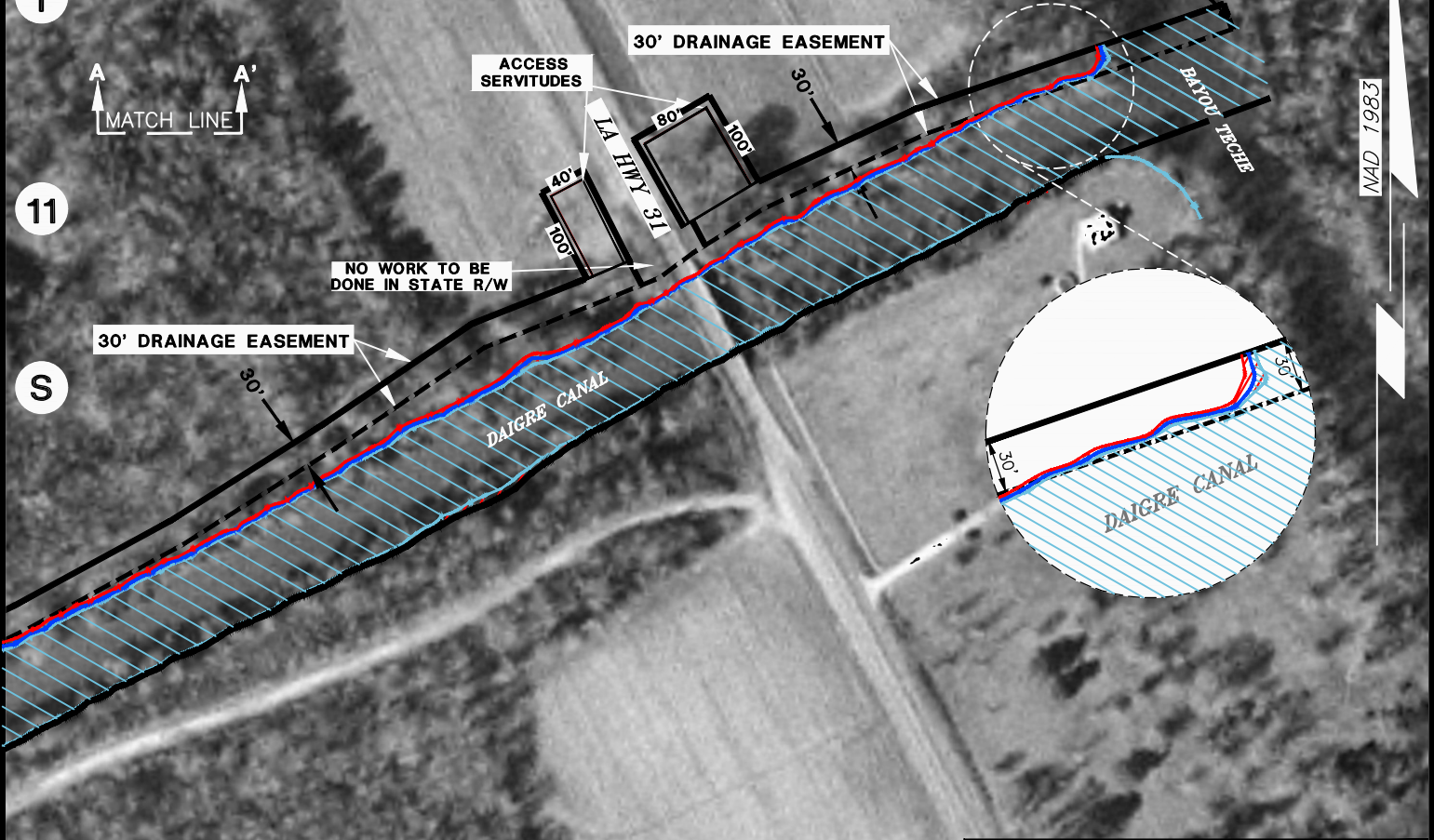
**BEGIN CONSTRUCTION**  
 @ EAST CANAL BANK OF  
 BAYOU TECHE  
 NAD 1983  
 Lat. = 30° 03' 54.00"  
 Long. = 91° 49' 33.03"  
 X = 3,125,040.51'  
 Y = 569,465.68'  
 NAD 1927 (South Zone)  
 X = 1,844,241.17'  
 Y = 508,759.49'

T



11

S



**NOTE:**  
 INSETS ARE NOT TO SCALE

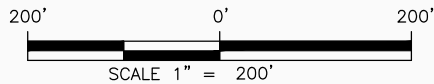
**LEGEND:**

- 30' DRAINAGE EASEMENT
- - - TREES & STUMPS TO BE REMOVED
- ▭ REVIEW AREA
- ▨ WETLANDS
- ▧ NON-WETLANDS WATERS
- ▩ WETLAND WATERS

NOTE:  
 THESE DRAWINGS WERE PREPARED EXCLUSIVELY FOR OBTAINING REGULATORY APPROVALS AND DO NOT PURPORT TO BE CONSTRUCTION DRAWINGS OR SPECIFICATIONS.

**LOCATION MAP**

REPRODUCED FROM 2004 "NEW IBERIA" NORTH, NW LA AERIAL PHOTO



PREPARED BY:  
 C. L. JACK STELLY & ASSOCIATES, INC.  
 143 WALL STREET, LAFAYETTE, LA 70506  
 PH. (337) 237-0746  
 FILE NO. 20254-M8-R3 (SHEET 1).DWG

**PROPOSED MAINTENANCE PROJECT**

CYPRESS ISLAND

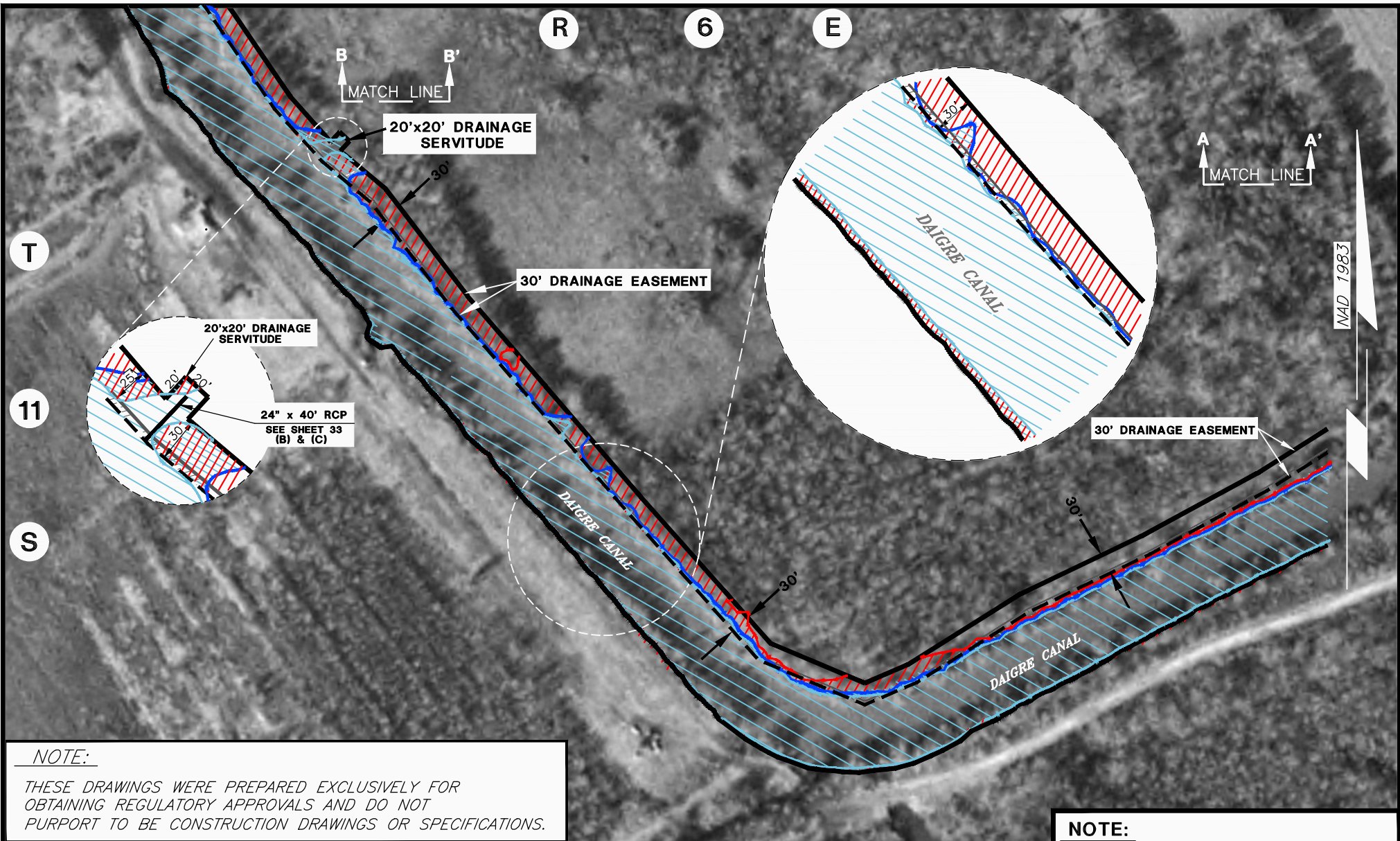
ST. MARTIN PARISH, LOUISIANA

APPLICATION BY:  
 APRIL 17, 2018

ST. MARTIN PARISH GOVERNMENT  
 LAFAYETTE, LOUISIANA

REVISIONS: JAN. 14, 2019; JAN. 24, 2019;  
 JUNE 28, 2019; AUG. 9, 2019; MAY 5, 2020

SHEET 1 OF 34



**LOCATION MAP**

REPRODUCED FROM 2004 "NEW IBERIA" NORTH, NW LA AERIAL PHOTO

200' 0' 200'

SCALE 1" = 200'

PREPARED BY:  
 C. L. JACK STELLY & ASSOCIATES, INC.  
 143 WALL STREET, LAFAYETTE, LA 70506  
 PH. (337) 237-0746  
 FILE NO. 20254-M8-R3 (SHEET 2).DWG

**PROPOSED MAINTENANCE PROJECT**

CYPRESS ISLAND

ST. MARTIN PARISH, LOUISIANA

APPLICATION BY: ST. MARTIN PARISH GOVERNMENT  
 APRIL 17, 2018 LAFAYETTE, LOUISIANA

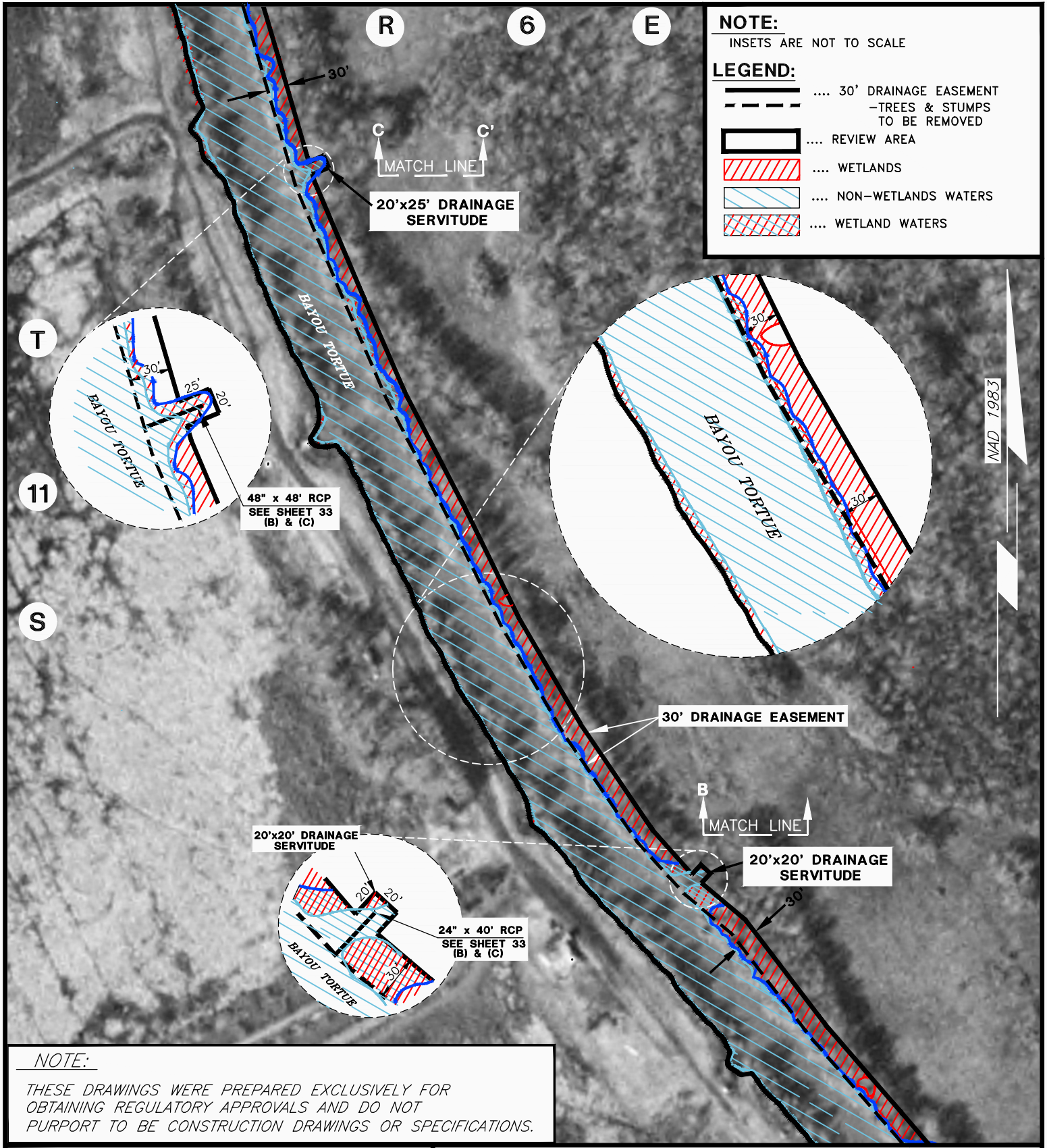
REV.: JAN. 14, 2019; JAN. 24, 2019; JUNE 28, 2019;  
 AUG. 9, 2019; MAY 5, 2020; MAY 29, 2020

SHEET 2 OF 34

**NOTE:**  
 INSERTS ARE NOT TO SCALE

**LEGEND:**

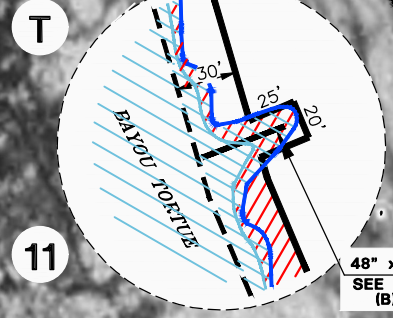
- .... 30' DRAINAGE EASEMENT
- TRES & STUMPS TO BE REMOVED
- .... REVIEW AREA
- .... WETLANDS
- .... NON-WETLANDS WATERS
- .... WETLAND WATERS



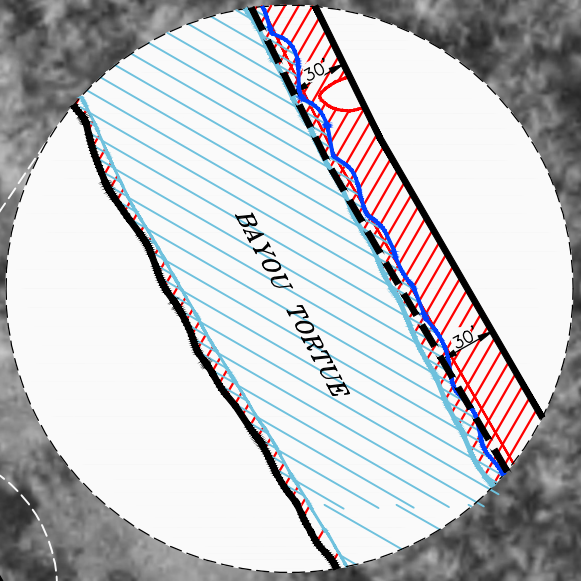
**NOTE:**  
 INSETS ARE NOT TO SCALE

**LEGEND:**

- .... 30' DRAINAGE EASEMENT
- - - - - TREES & STUMPS TO BE REMOVED
- .... REVIEW AREA
- .... WETLANDS
- .... NON-WETLANDS WATERS
- .... WETLAND WATERS



48" x 48" RCP  
 SEE SHEET 33  
 (B) & (C)

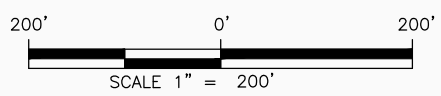


24" x 40" RCP  
 SEE SHEET 33  
 (B) & (C)

**NOTE:**  
 THESE DRAWINGS WERE PREPARED EXCLUSIVELY FOR OBTAINING REGULATORY APPROVALS AND DO NOT PURPORT TO BE CONSTRUCTION DRAWINGS OR SPECIFICATIONS.

**LOCATION MAP**

REPRODUCED FROM 2004 "NEW IBERIA" NORTH, NW LA AERIAL PHOTO



PREPARED BY:  
 C. L. JACK STELLY & ASSOCIATES, INC.  
 143 WALL STREET, LAFAYETTE, LA 70506  
 PH. (337) 237-0746  
 FILE NO. 20254-M8-R2 (SHEET 3).DWG

**PROPOSED MAINTENANCE PROJECT**

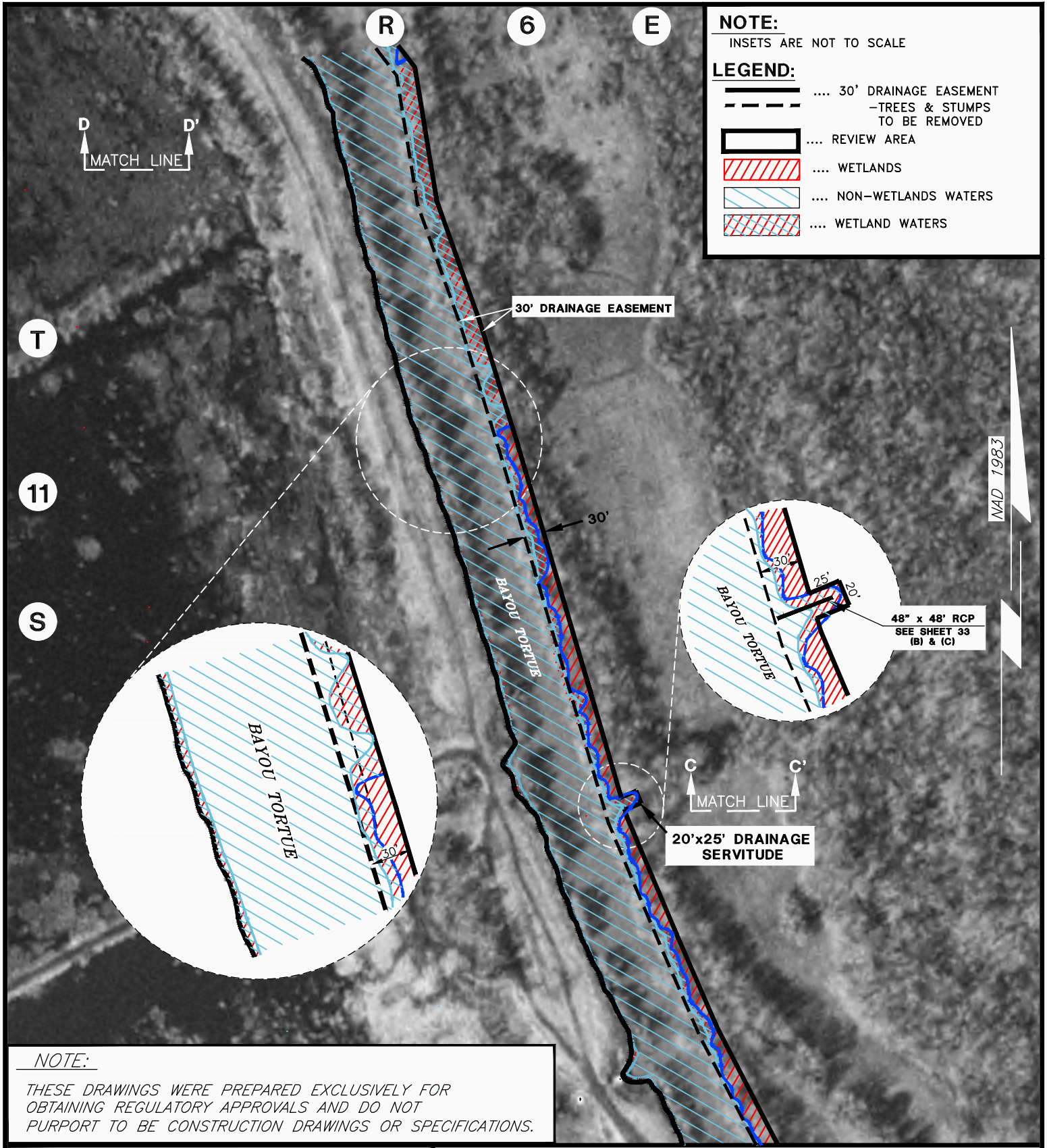
CYPRESS ISLAND

ST. MARTIN PARISH, LOUISIANA

APPLICATION BY:  
 APRIL 17, 2018

ST. MARTIN PARISH GOVERNMENT  
 LAFAYETTE, LOUISIANA

REV.: JAN. 14, 2019; JAN. 24, 2019; JUNE 28, 2019;  
 AUG. 9, 2019; MAY 5, 2020; MAY 29, 2020



**NOTE:**  
 INSETS ARE NOT TO SCALE

**LEGEND:**

- .... 30' DRAINAGE EASEMENT
- - - - - TREES & STUMPS TO BE REMOVED
- .... REVIEW AREA
- WETLANDS
- NON-WETLANDS WATERS
- WETLAND WATERS

NAD 1983

T

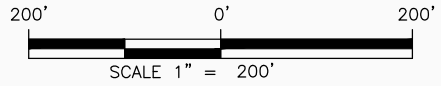
11

S

**NOTE:**  
 THESE DRAWINGS WERE PREPARED EXCLUSIVELY FOR OBTAINING REGULATORY APPROVALS AND DO NOT PURPORT TO BE CONSTRUCTION DRAWINGS OR SPECIFICATIONS.

**LOCATION MAP**

REPRODUCED FROM 2004 "NEW IBERIA" NORTH, NW LA AERIAL PHOTO



PREPARED BY:  
 C. L. JACK STELLY & ASSOCIATES, INC.  
 143 WALL STREET, LAFAYETTE, LA 70506  
 PH. (337) 237-0746  
 FILE NO. 20254-M8-R3 (SHEET 4).DWG

**PROPOSED MAINTENANCE PROJECT**

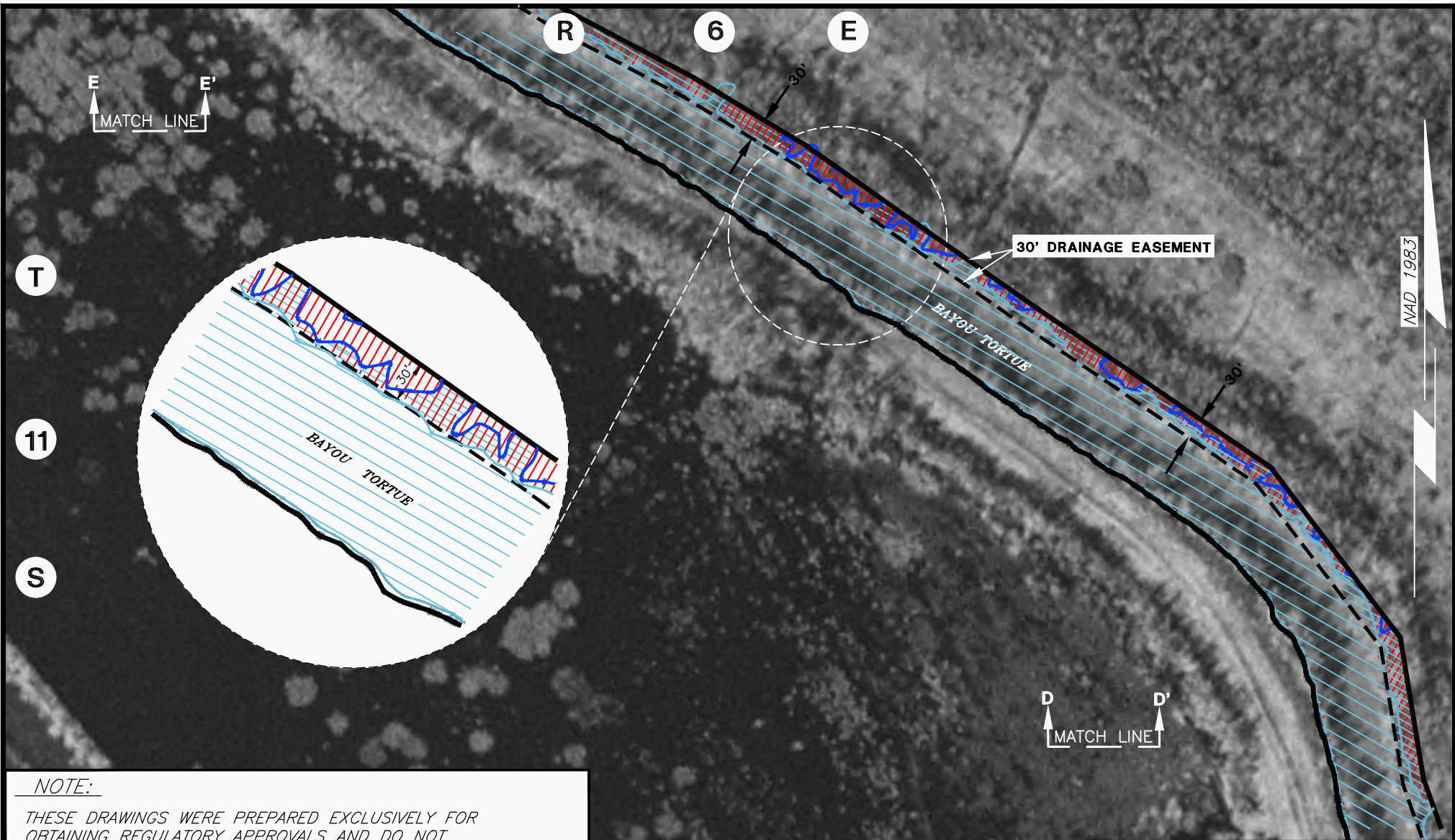
CYPRESS ISLAND

ST. MARTIN PARISH, LOUISIANA

APPLICATION BY:  
 APRIL 17, 2018

ST. MARTIN PARISH GOVERNMENT  
 LAFAYETTE, LOUISIANA

REV.: JAN. 14, 2019; JAN. 24, 2019; JUNE 28, 2019;  
 AUG. 9, 2019; MAY 5, 2020; MAY 29, 2020



**NOTE:**  
 THESE DRAWINGS WERE PREPARED EXCLUSIVELY FOR OBTAINING REGULATORY APPROVALS AND DO NOT PURPORT TO BE CONSTRUCTION DRAWINGS OR SPECIFICATIONS.

**LOCATION MAP**  
 REPRODUCED FROM 2004 "NEW IBERIA" NORTH, NW LA AERIAL PHOTO

PREPARED BY:  
 C. L. JACK STELLY & ASSOCIATES, INC.  
 143 WALL STREET, LAFAYETTE, LA 70506  
 PH. (337) 237-0746  
 FILE NO. 20254-M8-R3 (SHEET 5).DWG

**PROPOSED MAINTENANCE PROJECT**  
 CYPRESS ISLAND  
 ST. MARTIN PARISH, LOUISIANA

APPLICATION BY: ST. MARTIN PARISH GOVERNMENT  
 APRIL 17, 2018 LAFAYETTE, LOUISIANA

REVISIONS: JAN. 14, 2019; JAN. 24, 2019;  
 JUNE 28, 2019; AUG. 9, 2019; MAY 5, 2020

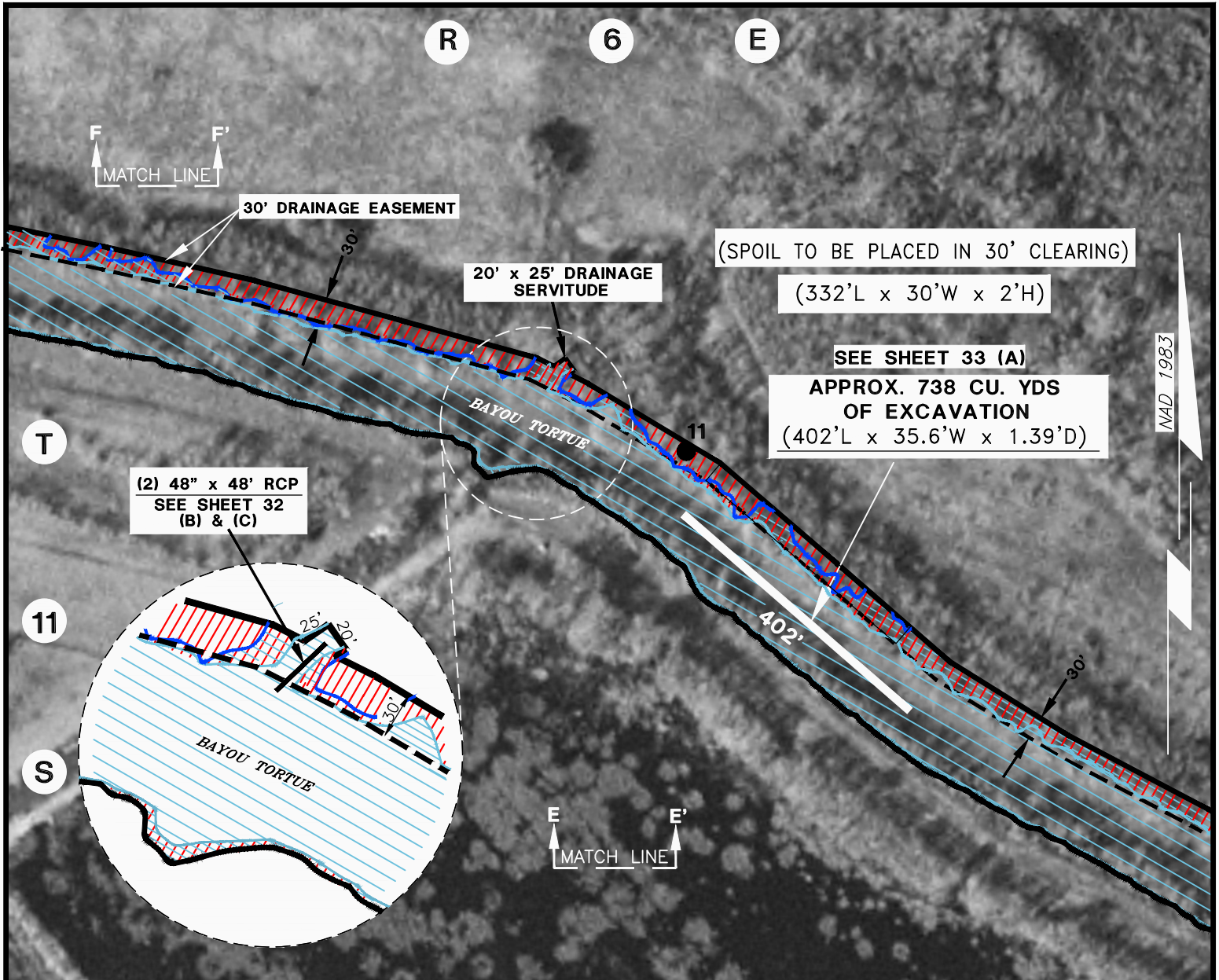
SHEET 5 OF 34

**NOTE:**  
 INSETS ARE NOT TO SCALE

**LEGEND:**

- .... 30' DRAINAGE EASEMENT - TREES & STUMPS TO BE REMOVED
- .... REVIEW AREA
- .... WETLANDS
- .... NON-WETLANDS WATERS
- .... WETLAND WATERS





NAD 1983

T

11

S

E MATCH LINE E'

**NOTE:**

INSETS ARE NOT TO SCALE

**LEGEND:**

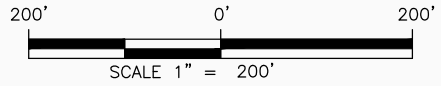
- .... 30' DRAINAGE EASEMENT  
- TREES & STUMPS TO BE REMOVED
- .... REVIEW AREA
- .... WETLANDS
- .... NON-WETLAND WATERS
- .... WETLAND WATERS
- .... 11 WETLAND DELINEATION PLOT LOCATION

NOTE:

THESE DRAWINGS WERE PREPARED EXCLUSIVELY FOR OBTAINING REGULATORY APPROVALS AND DO NOT PURPORT TO BE CONSTRUCTION DRAWINGS OR SPECIFICATIONS.

LOCATION MAP

REPRODUCED FROM 2004 "NEW IBERIA" NORTH, NW LA AERIAL PHOTO



PREPARED BY:  
C. L. JACK STELLY & ASSOCIATES, INC.  
143 WALL STREET, LAFAYETTE, LA 70506  
PH. (337) 237-0746  
FILE NO. 20254-M8-R3 (SHEET 6).DWG

PROPOSED MAINTENANCE PROJECT

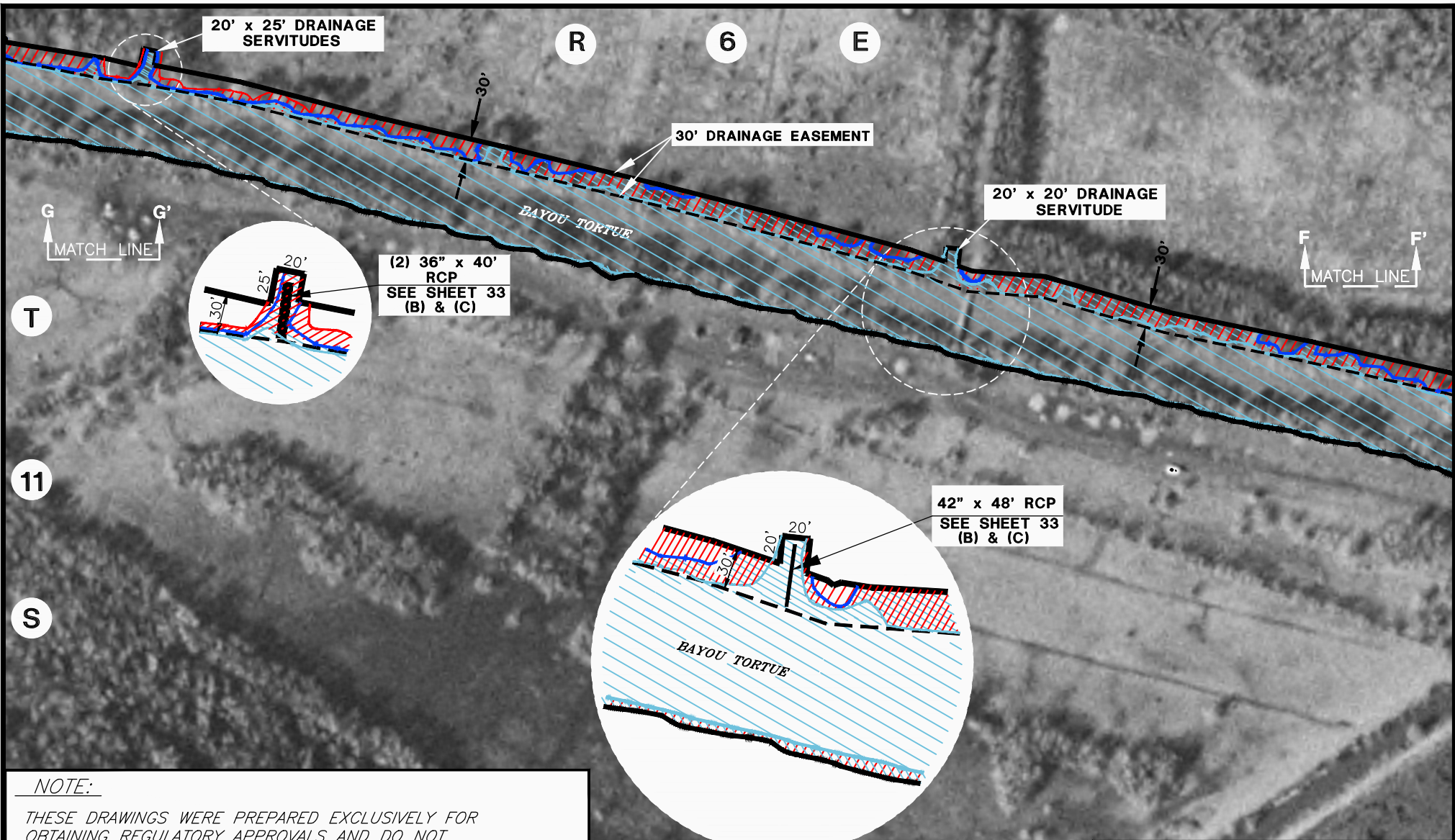
CYPRESS ISLAND

ST. MARTIN PARISH, LOUISIANA

APPLICATION BY:  
APRIL 17, 2018

ST. MARTIN PARISH GOVERNMENT  
LAFAYETTE, LOUISIANA

REV.: JAN. 14, 2019; JAN. 24, 2019; 6/28/19;  
8/9/19; 5/5/20; 5/26/20; 5/29/20



**NOTE:**  
 THESE DRAWINGS WERE PREPARED EXCLUSIVELY FOR OBTAINING REGULATORY APPROVALS AND DO NOT PURPORT TO BE CONSTRUCTION DRAWINGS OR SPECIFICATIONS.

**LOCATION MAP**

REPRODUCED FROM 2004 "NEW IBERIA" NORTH, NW LA AERIAL PHOTO

PREPARED BY:  
 C. L. JACK STELLY & ASSOCIATES, INC.  
 143 WALL STREET, LAFAYETTE, LA 70506  
 PH. (337) 237-0746  
 FILE NO. 20254-M8-R3 (SHEET 7).DWG

**PROPOSED MAINTENANCE PROJECT**

CYPRESS ISLAND

ST. MARTIN PARISH, LOUISIANA

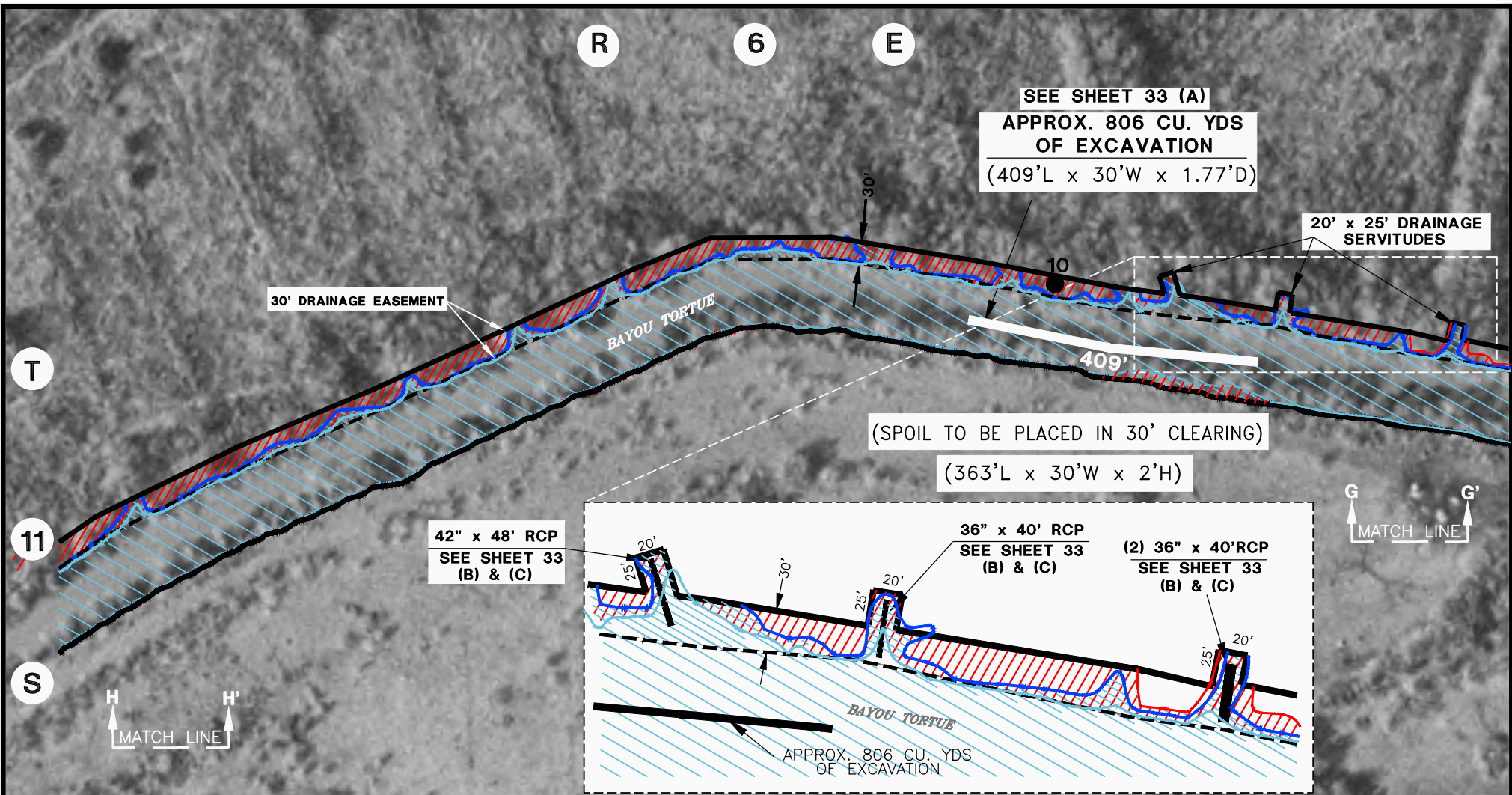
APPLICATION BY: ST. MARTIN PARISH GOVERNMENT  
 APRIL 17, 2018 LAFAYETTE, LOUISIANA

REV.: JAN. 14, 2019; JAN. 24, 2019; JUNE 28, 2019;  
 AUG. 9, 2019; MAY 5, 2020; MAY 29, 2020

**NOTE:**  
 INSERTS ARE NOT TO SCALE

**LEGEND:**

- .... 30' DRAINAGE EASEMENT - TREES & STUMPS TO BE REMOVED
- .... REVIEW AREA
- .... WETLANDS
- .... NON-WETLANDS WATERS
- .... WETLAND WATERS



**NOTE:**  
 THESE DRAWINGS WERE PREPARED EXCLUSIVELY FOR OBTAINING REGULATORY APPROVALS AND DO NOT PURPORT TO BE CONSTRUCTION DRAWINGS OR SPECIFICATIONS.

**NOTE:**  
 INSETS ARE NOT TO SCALE

**LEGEND:**

- .... 30' DRAINAGE EASEMENT - TREES & STUMPS TO BE REMOVED
- .... REVIEW AREA
- .... WETLANDS
- .... NON-WETLANDS WATERS
- .... WETLAND WATERS
- 10 .... WETLAND DELINEATION PLOT LOCATION

**LOCATION MAP**

REPRODUCED FROM 2004 "NEW IBERIA" NORTH, NW LA AERIAL PHOTO

PREPARED BY:  
 C. L. JACK STELLY & ASSOCIATES, INC.  
 143 WALL STREET, LAFAYETTE, LA 70506  
 PH. (337) 237-0746  
 FILE NO. 20254-M8-R3 (SHEET 8).DWG

**PROPOSED MAINTENANCE PROJECT**

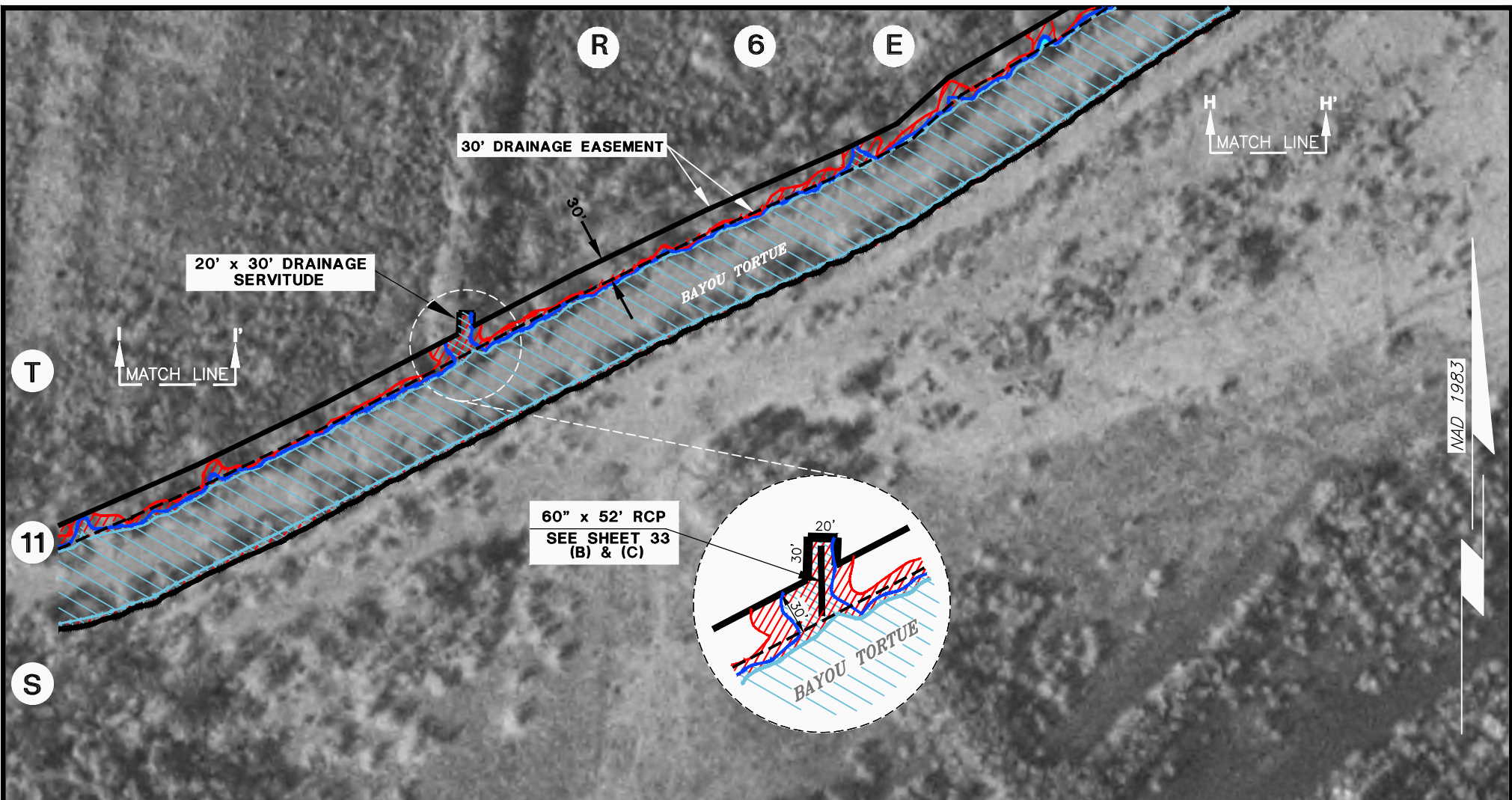
CYPRESS ISLAND

ST. MARTIN PARISH, LOUISIANA

APPLICATION BY: ST. MARTIN PARISH GOVERNMENT  
 APRIL 17, 2018 LAFAYETTE, LOUISIANA

REVISIONS: 1/14/19; 1/24/19; 6/28/19;  
 8/9/19; 10/14/19; 5/5/20; 5/26/20; 5/29/20

SHEET 8 OF 34



T

11

S

R

6

E

H H'  
MATCH LINE

NAD 1983

NOTE:  
 THESE DRAWINGS WERE PREPARED EXCLUSIVELY FOR OBTAINING REGULATORY APPROVALS AND DO NOT PURPORT TO BE CONSTRUCTION DRAWINGS OR SPECIFICATIONS.

**LOCATION MAP**

REPRODUCED FROM 2004 "NEW IBERIA" NORTH, NW LA AERIAL PHOTO

PREPARED BY:  
 C. L. JACK STELLY & ASSOCIATES, INC.  
 143 WALL STREET, LAFAYETTE, LA 70506  
 PH. (337) 237-0746  
 FILE NO. 20254-M8-R3 (SHEET 9).DWG

**PROPOSED MAINTENANCE PROJECT**

CYPRESS ISLAND

ST. MARTIN PARISH, LOUISIANA

APPLICATION BY: ST. MARTIN PARISH GOVERNMENT  
 APRIL 17, 2018 LAFAYETTE, LOUISIANA

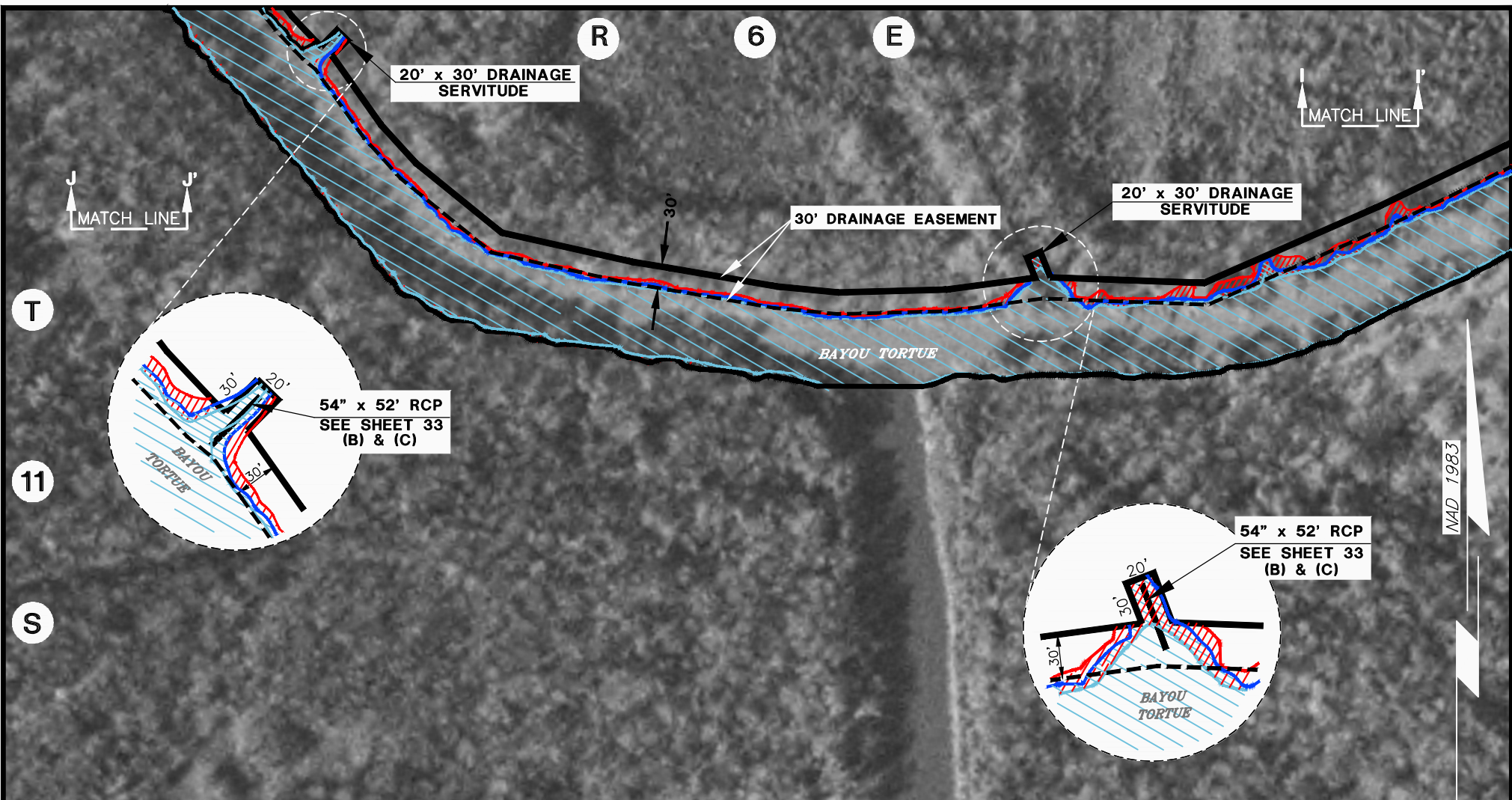
REV.: JAN. 14, 2019; JAN. 24, 2019; 6/28/19;  
 8/9/19; 5/5/20; 5/29/20

SHEET 9 OF 34

**NOTE:**  
 INSETS ARE NOT TO SCALE

**LEGEND:**

- .... 30' DRAINAGE EASEMENT - TREES & STUMPS TO BE REMOVED
- .... REVIEW AREA
- .... WETLANDS
- .... NON-WETLANDS WATERS
- .... WETLAND WATERS



**NOTE:**  
 THESE DRAWINGS WERE PREPARED EXCLUSIVELY FOR OBTAINING REGULATORY APPROVALS AND DO NOT PURPORT TO BE CONSTRUCTION DRAWINGS OR SPECIFICATIONS.

**LOCATION MAP**  
 REPRODUCED FROM 2004 "NEW IBERIA" NORTH, NW LA AERIAL PHOTO

PREPARED BY:  
 C. L. JACK STELLY & ASSOCIATES, INC.  
 143 WALL STREET, LAFAYETTE, LA 70506  
 PH. (337) 237-0746  
 FILE NO. 20254-M8-R3 (SHEET 10).DWG

**PROPOSED MAINTENANCE PROJECT**  
 CYPRESS ISLAND  
 ST. MARTIN PARISH, LOUISIANA

APPLICATION BY: ST. MARTIN PARISH GOVERNMENT  
 APRIL 17, 2018 LAFAYETTE, LOUISIANA

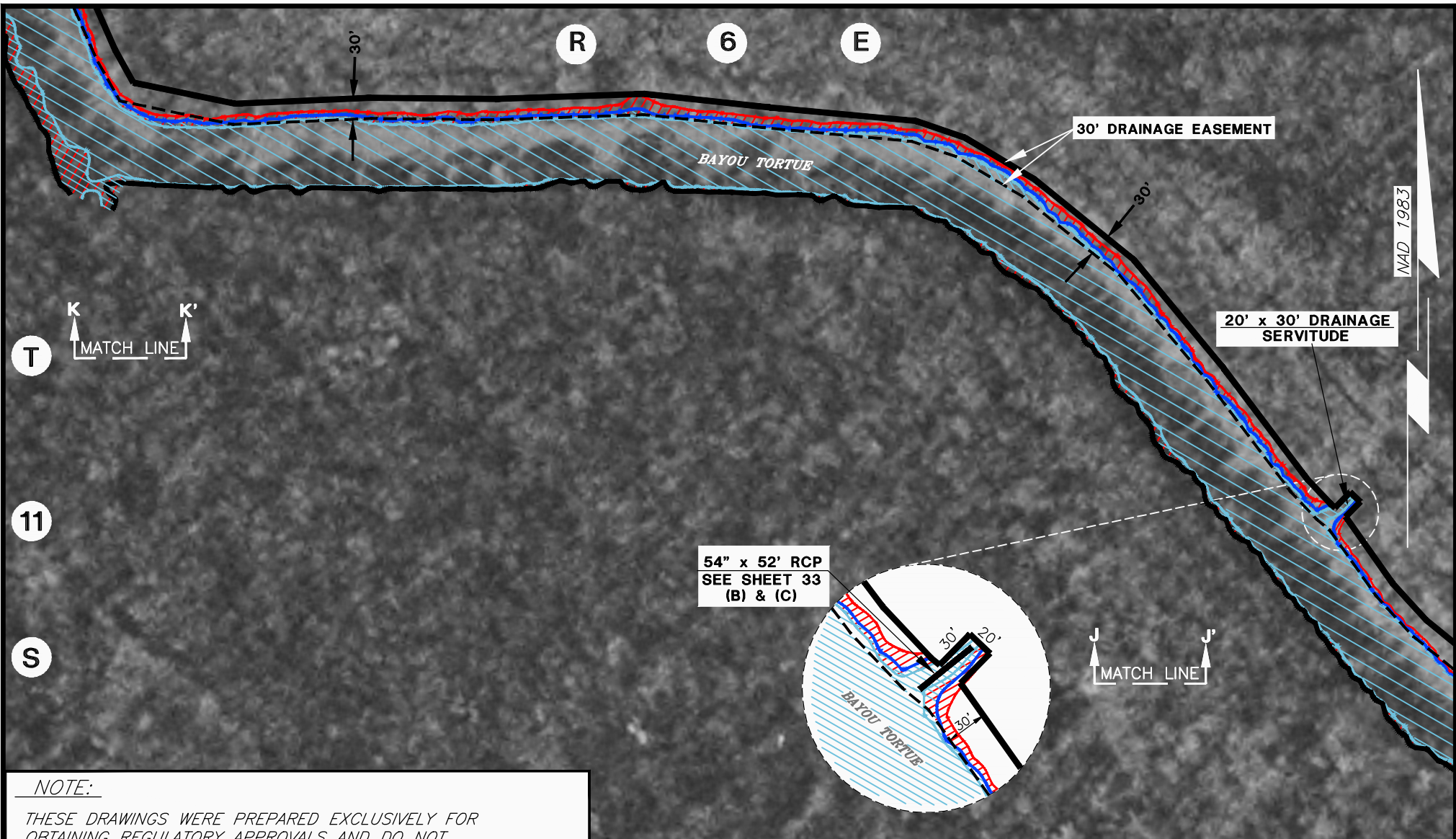
REV.: JAN. 14, 2019; JAN. 24, 2019; 6/28/19;  
 8/9/19; 5/5/20; 5/26/20; 5/29/20

SHEET 10 OF 34

**NOTE:**  
 INSERTS ARE NOT TO SCALE

**LEGEND:**

- .... 30' DRAINAGE EASEMENT - TREES & STUMPS TO BE REMOVED
- .... REVIEW AREA
- .... WETLANDS
- .... NON-WETLANDS WATERS
- .... WETLAND WATERS



T K K' MATCH LINE

11

S

30' DRAINAGE EASEMENT

20' x 30' DRAINAGE SERVITUDE

54" x 52' RCP  
SEE SHEET 33  
(B) & (C)

J J' MATCH LINE

NAD 1983

**NOTE:**  
THESE DRAWINGS WERE PREPARED EXCLUSIVELY FOR OBTAINING REGULATORY APPROVALS AND DO NOT PURPORT TO BE CONSTRUCTION DRAWINGS OR SPECIFICATIONS.

**NOTE:**  
INSETS ARE NOT TO SCALE

**LEGEND:**

- ..... 30' DRAINAGE EASEMENT  
- TREES & STUMPS TO BE REMOVED
- ..... REVIEW AREA
- ..... WETLANDS
- ..... NON-WETLANDS WATERS
- ..... WETLAND WATERS

**LOCATION MAP**

REPRODUCED FROM 2004 "NEW IBERIA" NORTH, NW LA AERIAL PHOTO

PREPARED BY:  
C. L. JACK STELLY & ASSOCIATES, INC.  
143 WALL STREET, LAFAYETTE, LA 70506  
PH. (337) 237-0746  
FILE NO. 20254-M8-R3 (SHEET 11).DWG

**PROPOSED MAINTENANCE PROJECT**

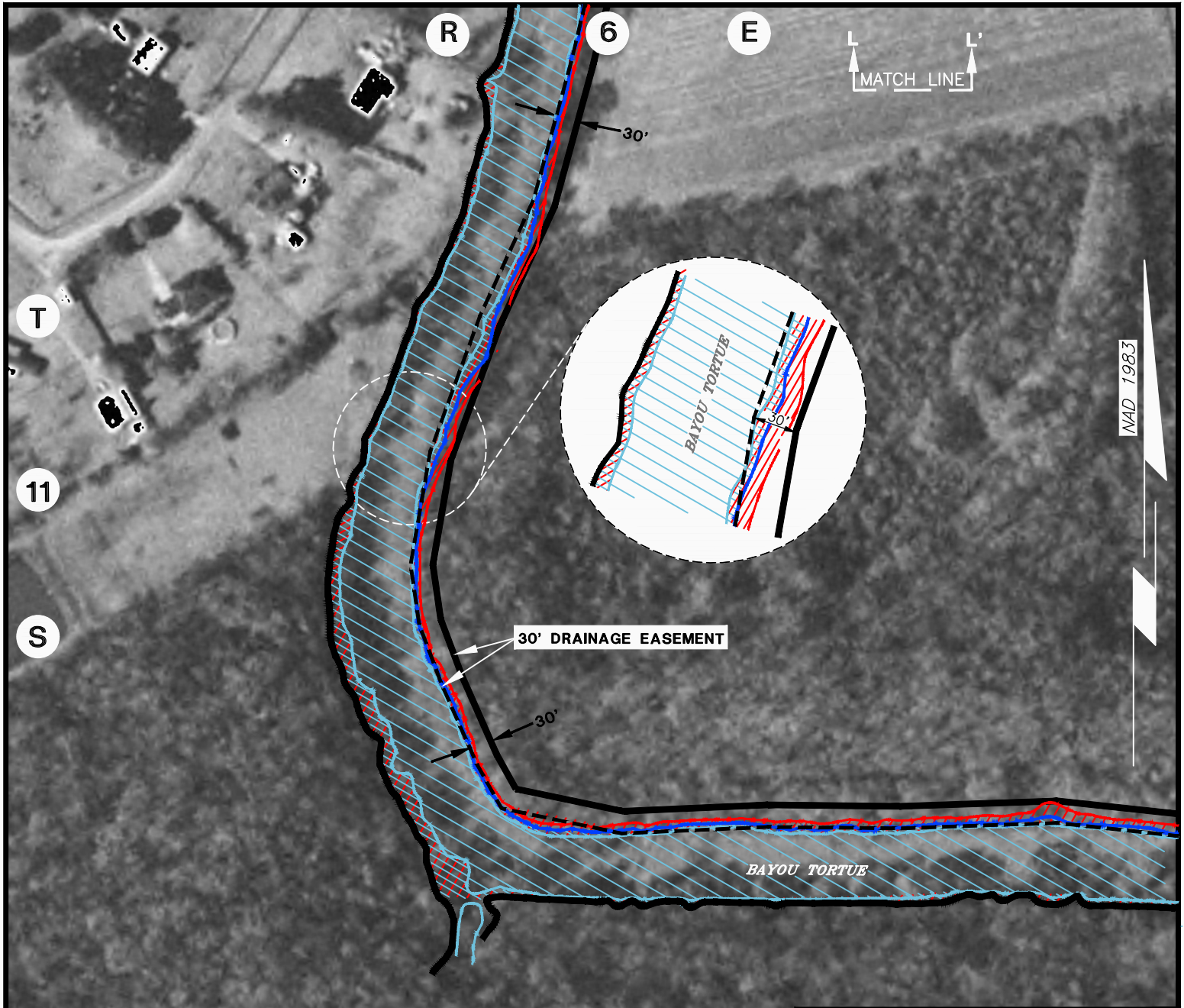
CYPRESS ISLAND

ST. MARTIN PARISH, LOUISIANA

APPLICATION BY: ST. MARTIN PARISH GOVERNMENT  
APRIL 17, 2018 LAFAYETTE, LOUISIANA

REV.: JAN. 14, 2019; JAN. 24, 2019; 6/28/19;  
8/9/19; 5/5/20; 5/29/20

SHEET 11 OF 34



T  
11  
S

R 6 E

L L'  
MATCH LINE

NAD 1983

30' DRAINAGE EASEMENT

BAYOU TORTUE

K K'  
MATCH LINE

**NOTE:**  
 INSETS ARE NOT TO SCALE

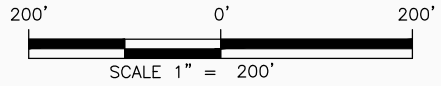
**LEGEND:**

- .... 30' DRAINAGE EASEMENT
- .... TREES & STUMPS TO BE REMOVED
- .... REVIEW AREA
- .... WETLANDS
- .... NON-WETLANDS WATERS
- .... WETLAND WATERS

NOTE:  
 THESE DRAWINGS WERE PREPARED EXCLUSIVELY FOR OBTAINING REGULATORY APPROVALS AND DO NOT PURPORT TO BE CONSTRUCTION DRAWINGS OR SPECIFICATIONS.

LOCATION MAP

REPRODUCED FROM 2004 "NEW IBERIA" NORTH, NW LA AERIAL PHOTO



PREPARED BY:  
 C. L. JACK STELLY & ASSOCIATES, INC.  
 143 WALL STREET, LAFAYETTE, LA 70506  
 PH. (337) 237-0746  
 FILE NO. 20254-M8-R3 (SHEET 12).DWG

PROPOSED MAINTENANCE PROJECT

CYPRESS ISLAND

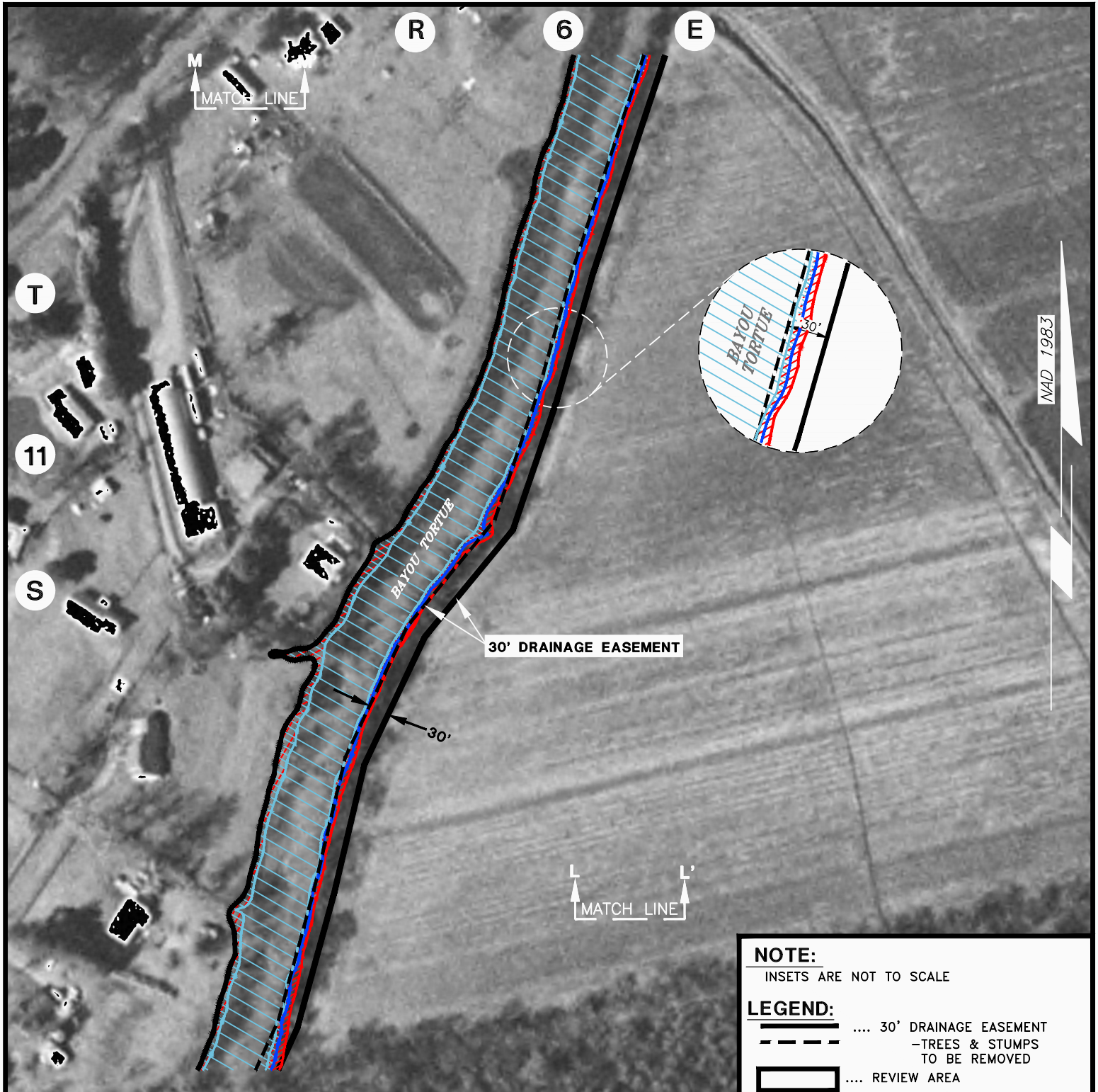
ST. MARTIN PARISH, LOUISIANA

APPLICATION BY:  
 APRIL 17, 2018

ST. MARTIN PARISH GOVERNMENT  
 LAFAYETTE, LOUISIANA

REVISIONS: JAN. 14, 2019; JAN. 24, 2019;  
 JUNE 28, 2019; AUG. 9, 2019; MAY 5, 2020

SHEET 12 OF 34



T

11

S

M

R

G

E

L L'  
MATCH LINE

NAD 1983

30' DRAINAGE EASEMENT

BAYOU TORTUE

**NOTE:**  
INSETS ARE NOT TO SCALE

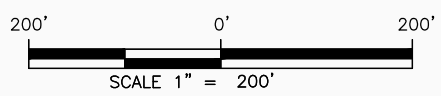
**LEGEND:**

- .... 30' DRAINAGE EASEMENT
- .... TREES & STUMPS TO BE REMOVED
- .... REVIEW AREA
- .... WETLANDS
- .... NON-WETLANDS WATERS
- .... WETLAND WATERS

*NOTE:*  
THESE DRAWINGS WERE PREPARED EXCLUSIVELY FOR OBTAINING REGULATORY APPROVALS AND DO NOT PURPORT TO BE CONSTRUCTION DRAWINGS OR SPECIFICATIONS.

LOCATION MAP

REPRODUCED FROM 2004 "NEW IBERIA" NORTH, NW LA AERIAL PHOTO



PREPARED BY:  
C. L. JACK STELLY & ASSOCIATES, INC.  
143 WALL STREET, LAFAYETTE, LA 70506  
PH. (337) 237-0746  
FILE NO. 20254-M8-R3 (SHEET 13).DWG

PROPOSED MAINTENANCE PROJECT

CYPRESS ISLAND

ST. MARTIN PARISH, LOUISIANA

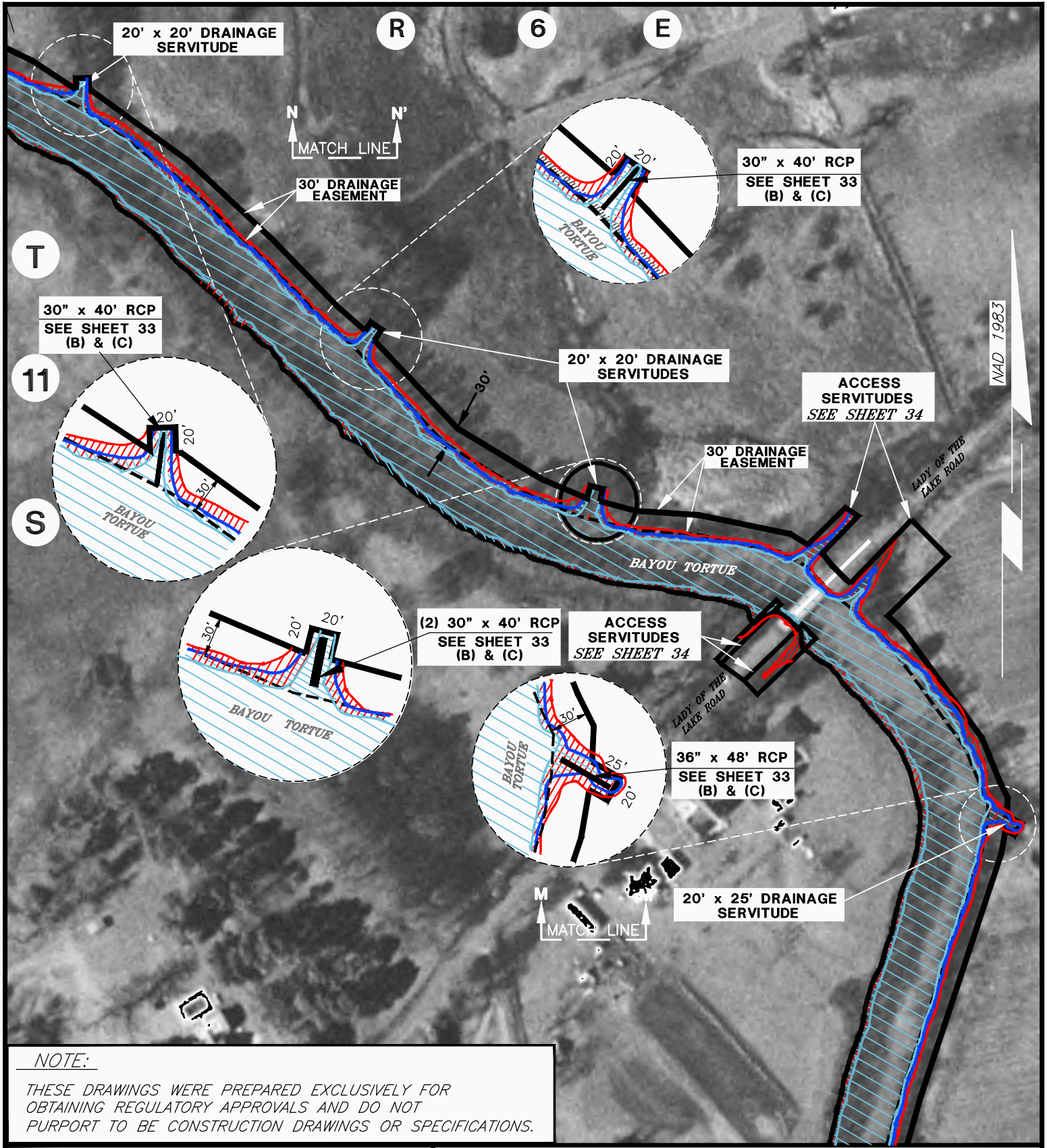
APPLICATION BY:  
APRIL 17, 2018

ST. MARTIN PARISH GOVERNMENT  
LAFAYETTE, LOUISIANA

REVISIONS: JAN. 14, 2019; JAN. 24, 2019;  
JUNE 28, 2019; AUG. 9, 2019; MAY 5, 2020

SHEET 13 OF 34

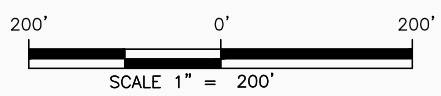




**NOTE:**  
 THESE DRAWINGS WERE PREPARED EXCLUSIVELY FOR OBTAINING REGULATORY APPROVALS AND DO NOT PURPORT TO BE CONSTRUCTION DRAWINGS OR SPECIFICATIONS.

**LOCATION MAP**

REPRODUCED FROM 2004 "NEW IBERIA" NORTH, NW LA AERIAL PHOTO



PREPARED BY:  
 C. L. JACK STELLY & ASSOCIATES, INC.  
 143 WALL STREET, LAFAYETTE, LA 70506  
 PH. (337) 237-0746  
 FILE NO. 20254-M8-R3 (SHEET 14).DWG

**PROPOSED MAINTENANCE PROJECT**

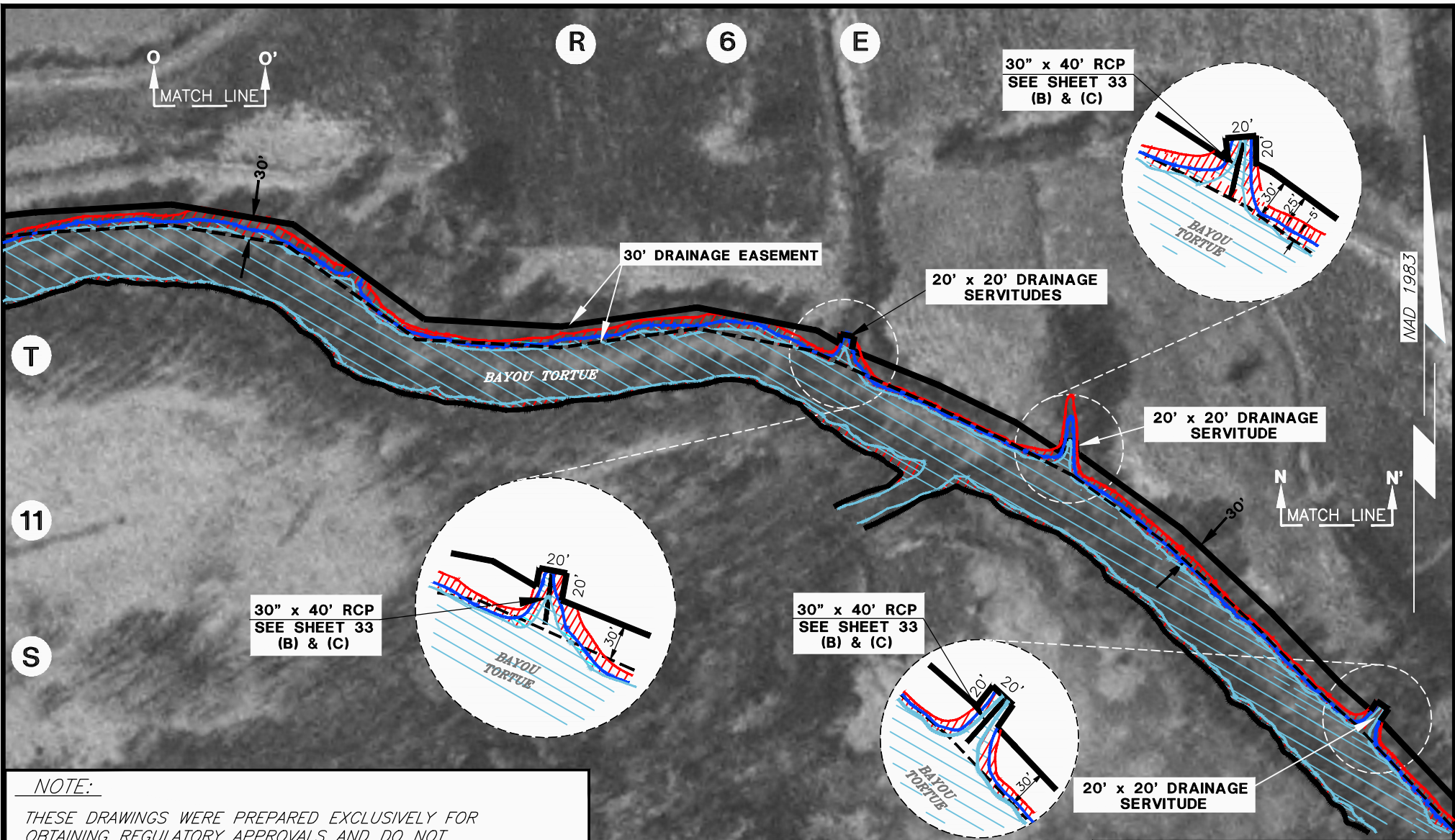
CYPRESS ISLAND

ST. MARTIN PARISH, LOUISIANA

APPLICATION BY:  
 APRIL 17, 2018

ST. MARTIN PARISH GOVERNMENT  
 LAFAYETTE, LOUISIANA

REVISIONS: 1/14/19; 1/24/19; 6/28/19;  
 8/9/19; 5/5/20; 5/29/20



**NOTE:**  
 THESE DRAWINGS WERE PREPARED EXCLUSIVELY FOR OBTAINING REGULATORY APPROVALS AND DO NOT PURPORT TO BE CONSTRUCTION DRAWINGS OR SPECIFICATIONS.

**NOTE:**  
 INSERTS ARE NOT TO SCALE

**LEGEND:**

- .... 30' DRAINAGE EASEMENT
- TREES & STUMPS TO BE REMOVED
- .... REVIEW AREA
- .... WETLANDS
- .... NON-WETLANDS WATERS
- .... WETLAND WATERS

**LOCATION MAP**

REPRODUCED FROM 2004 "NEW IBERIA" NORTH, NW LA AERIAL PHOTO

SCALE 1" = 200'

PREPARED BY:  
 C. L. JACK STELLY & ASSOCIATES, INC.  
 143 WALL STREET, LAFAYETTE, LA 70506  
 PH. (337) 237-0746  
 FILE NO. 20254-M8-R3 (SHEET 15).DWG

**PROPOSED MAINTENANCE PROJECT**

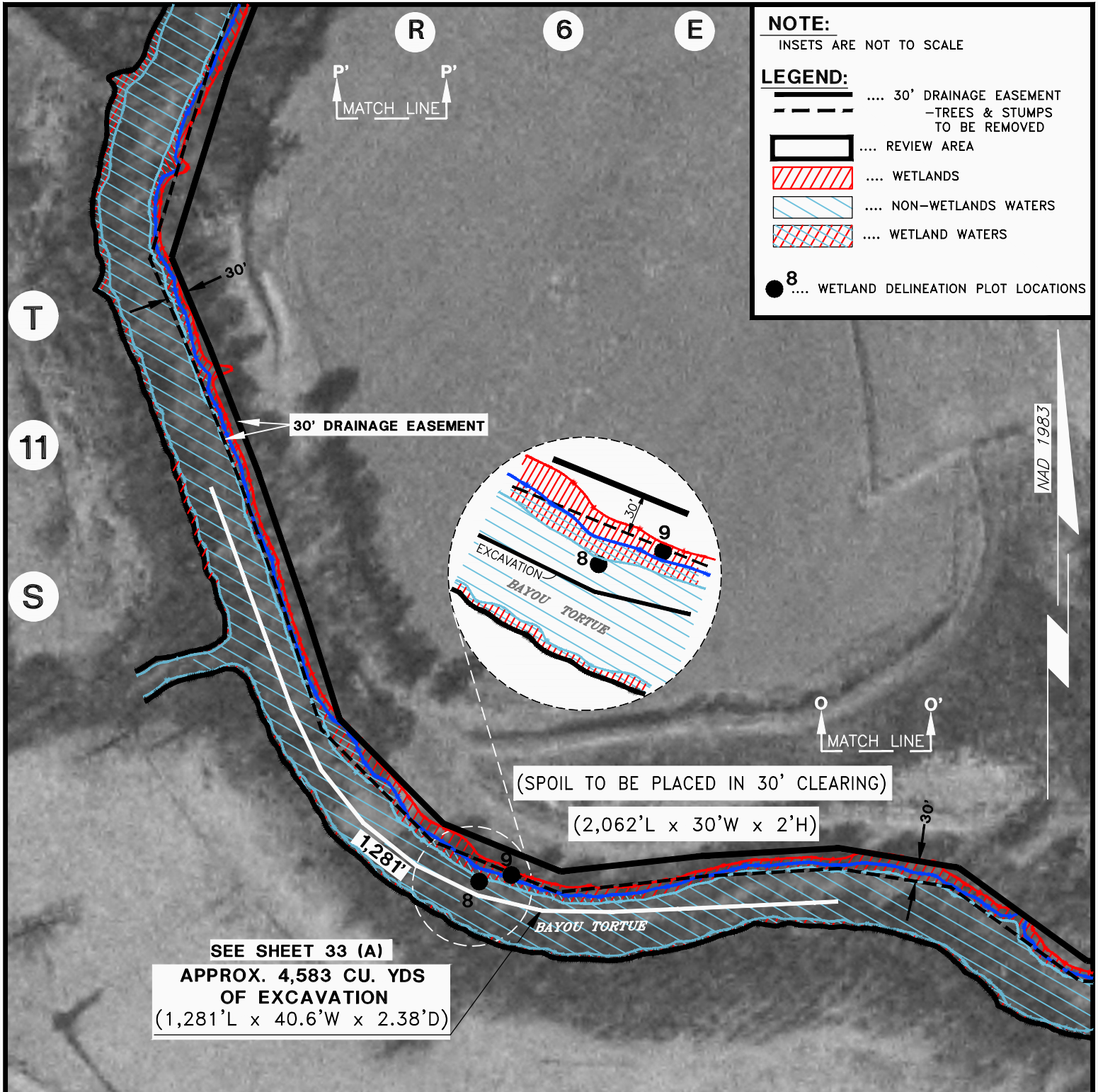
CYPRESS ISLAND

ST. MARTIN PARISH, LOUISIANA

APPLICATION BY: ST. MARTIN PARISH GOVERNMENT  
 APRIL 17, 2018 LAFAYETTE, LOUISIANA

REVISIONS: 1/14/19; 1/24/19; 6/28/19;  
 8/9/19; 5/5/20; 5/29/20

SHEET 15 OF 34



**NOTE:**  
 INSETS ARE NOT TO SCALE

**LEGEND:**

- 30' DRAINAGE EASEMENT
- - - - TREES & STUMPS TO BE REMOVED
- ▭ REVIEW AREA
- ▨ WETLANDS
- ▨ NON-WETLANDS WATERS
- ▨ WETLAND WATERS
- 8 WETLAND DELINEATION PLOT LOCATIONS

SEE SHEET 33 (A)  
 APPROX. 4,583 CU. YDS  
 OF EXCAVATION  
 (1,281'L x 40.6'W x 2.38'D)

(SPOIL TO BE PLACED IN 30' CLEARING)  
 (2,062'L x 30'W x 2'H)

**NOTE:**  
 THESE DRAWINGS WERE PREPARED EXCLUSIVELY FOR  
 OBTAINING REGULATORY APPROVALS AND DO NOT  
 PURPORT TO BE CONSTRUCTION DRAWINGS OR SPECIFICATIONS.

**LOCATION MAP**

REPRODUCED FROM 2004 "NEW IBERIA" NORTH, NW &  
 "YOUNGVILLE", NE, LA AERIAL PHOTOS

200' 0' 200'

SCALE 1" = 200'

PREPARED BY:  
 C. L. JACK STELLY & ASSOCIATES, INC.  
 143 WALL STREET, LAFAYETTE, LA 70506  
 PH. (337) 237-0746  
 FILE NO. 20254-M8-R3 (SHEET 16).DWG

**PROPOSED MAINTENANCE PROJECT**

CYPRESS ISLAND

ST. MARTIN PARISH, LOUISIANA

APPLICATION BY: ST. MARTIN PARISH GOVERNMENT  
 APRIL 17, 2018 LAFAYETTE, LOUISIANA

REVISIONS: 1/14/19; 1/24/19; 6/28/19;  
 8/9/19; 5/5/20; 5/26/20

SHEET 16 OF 34

R

6

E

Q Q'  
MATCH LINE

SEE SHEET 33 (A)  
APPROX. 1,185 CU. YDS  
OF EXCAVATION  
(391'L x 54.7'W x 1.50'D)

(SPOIL TO BE PLACED IN 30' CLEARING)  
(533'L x 30'W x 2.0'H)

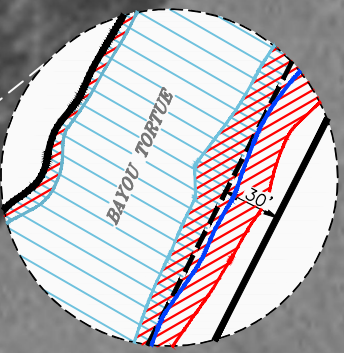
T

11

S

30' DRAINAGE EASEMENT

NAD 1983



P' P'  
MATCH LINE

**NOTE:**  
INSETS ARE NOT TO SCALE

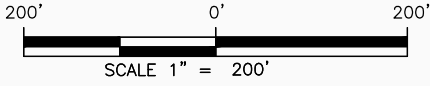
**LEGEND:**

- 30' DRAINAGE EASEMENT
- - - TREES & STUMPS TO BE REMOVED
- ▭ REVIEW AREA
- ▨ WETLANDS
- ▧ NON-WETLAND WATERS
- ▩ WETLAND WATERS
- 6 WETLAND DELINEATION PLOT LOCATIONS

**NOTE:**  
THESE DRAWINGS WERE PREPARED EXCLUSIVELY FOR OBTAINING REGULATORY APPROVALS AND DO NOT PURPORT TO BE CONSTRUCTION DRAWINGS OR SPECIFICATIONS.

LOCATION MAP

REPRODUCED FROM 2004 "NEW IBERIA" NORTH, NW LA & "YOUNGVILLE", NE LA, AERIAL PHOTOS



PREPARED BY:  
C. L. JACK STELLY & ASSOCIATES, INC.  
143 WALL STREET, LAFAYETTE, LA 70506  
PH. (337) 237-0746  
FILE NO. 20254-M8-R3 (SHEET 17).DWG

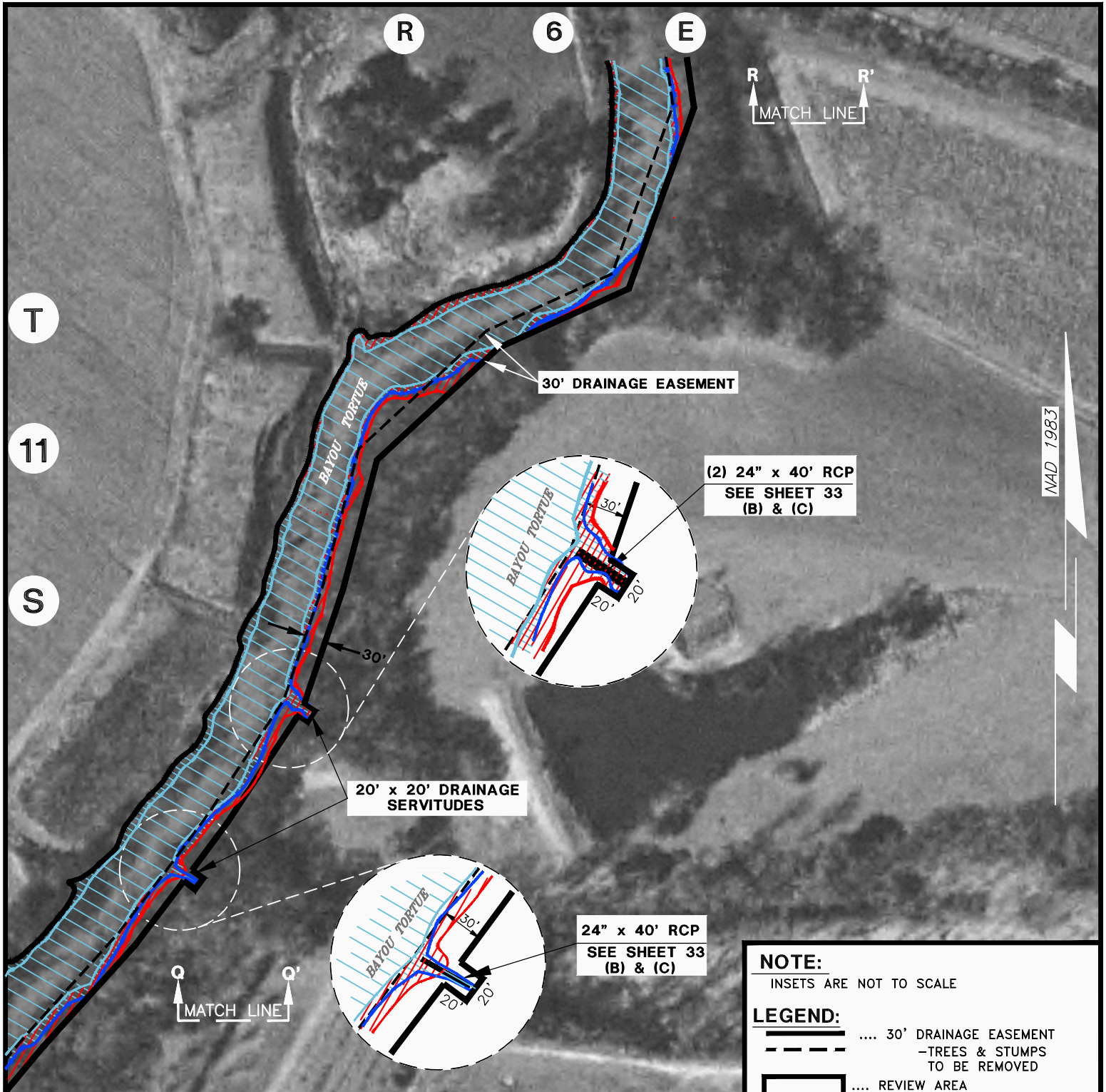
PROPOSED MAINTENANCE PROJECT

CYPRESS ISLAND

ST. MARTIN PARISH, LOUISIANA

APPLICATION BY: ST. MARTIN PARISH GOVERNMENT  
APRIL 17, 2018 LAFAYETTE, LOUISIANA

REVISIONS: 1/14/19; 1/24/19; 6/28/19;  
8/9/19; 5/5/20; 5/26/20



T

11

S

R

6

E

R R'  
MATCH LINE

NAD 1983

30' DRAINAGE EASEMENT

(2) 24" x 40' RCP  
SEE SHEET 33  
(B) & (C)

20' x 20' DRAINAGE  
SERVITUDES

24" x 40' RCP  
SEE SHEET 33  
(B) & (C)

Q Q'  
MATCH LINE

**NOTE:**  
INSETS ARE NOT TO SCALE

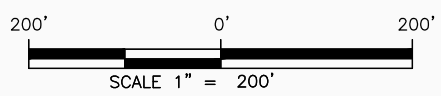
**LEGEND:**

- .... 30' DRAINAGE EASEMENT
- .... TRES & STUMPS TO BE REMOVED
- .... REVIEW AREA
- .... WETLANDS
- .... NON-WETLANDS WATERS
- .... WETLAND WATERS

**NOTE:**  
THESE DRAWINGS WERE PREPARED EXCLUSIVELY FOR OBTAINING REGULATORY APPROVALS AND DO NOT PURPORT TO BE CONSTRUCTION DRAWINGS OR SPECIFICATIONS.

**LOCATION MAP**

REPRODUCED FROM 2004 "YOUNGVILLE", NE LA, AERIAL PHOTO



PREPARED BY:  
C. L. JACK STELLY & ASSOCIATES, INC.  
143 WALL STREET, LAFAYETTE, LA 70506  
PH. (337) 237-0746  
FILE NO. 20254-M8-R3 (SHEET 18).DWG

**PROPOSED MAINTENANCE PROJECT**

CYPRESS ISLAND

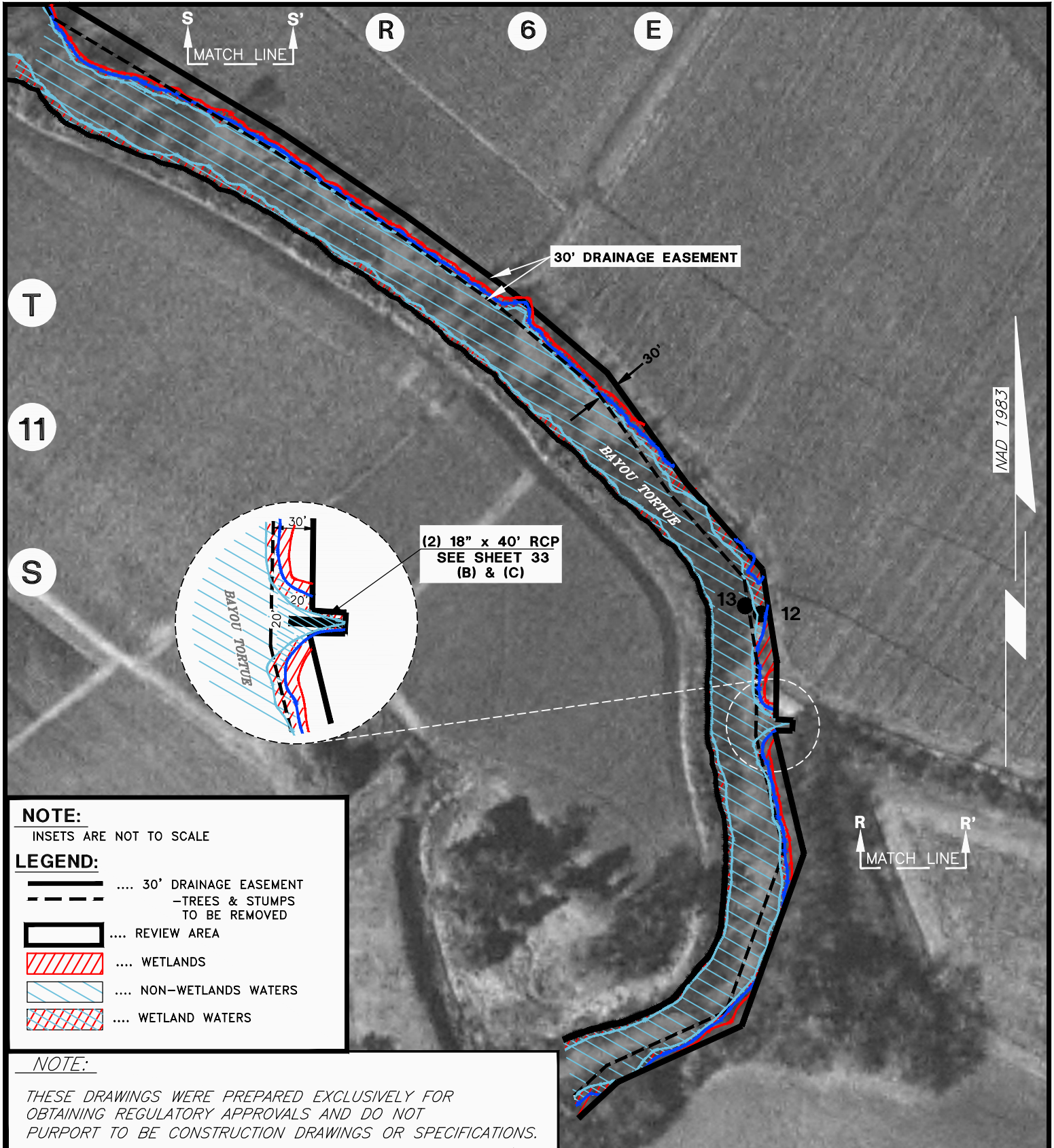
ST. MARTIN PARISH, LOUISIANA

APPLICATION BY:  
APRIL 17, 2018

ST. MARTIN PARISH GOVERNMENT  
LAFAYETTE, LOUISIANA

REVISIONS: 1/14/19; 1/24/19; 6/28/19;  
8/9/19; 10/21/19; 5/5/20; 5/29/20

SHEET 18 OF 34



**NOTE:**  
 INSETS ARE NOT TO SCALE

**LEGEND:**

- .... 30' DRAINAGE EASEMENT
- - - - TREES & STUMPS TO BE REMOVED
- .... REVIEW AREA
- WETLANDS
- NON-WETLANDS WATERS
- WETLAND WATERS

**NOTE:**  
 THESE DRAWINGS WERE PREPARED EXCLUSIVELY FOR OBTAINING REGULATORY APPROVALS AND DO NOT PURPORT TO BE CONSTRUCTION DRAWINGS OR SPECIFICATIONS.

**LOCATION MAP**

REPRODUCED FROM 2004 "YOUNGVILLE", NE LA, AERIAL PHOTO

SCALE 1" = 200'

PREPARED BY:  
 C. L. JACK STELLY & ASSOCIATES, INC.  
 143 WALL STREET, LAFAYETTE, LA 70506  
 PH. (337) 237-0746  
 FILE NO. 20254-M8-R3 (SHEET 19).DWG

**PROPOSED MAINTENANCE PROJECT**

CYPRESS ISLAND

ST. MARTIN PARISH, LOUISIANA

APPLICATION BY: ST. MARTIN PARISH GOVERNMENT  
 APRIL 17, 2018 LAFAYETTE, LOUISIANA

REVISIONS: 1/14/19; 1/24/19; 6/28/19;  
 8/9/19; 5/5/20; 5/29/20

SHEET 19 OF 34

R 6 E

CONTINUES ON PAGE 21

(SPOIL TO BE PLACED IN 30' CLEARING)

(2,348'L x 30'W x 2'H)

T T'  
MATCH LINE

30'

1,974'

30' DRAINAGE EASEMENT

NAD 1983

T

SEE SHEET 33 (A)

APPROX. 5,217 CU. YDS  
OF EXCAVATION  
(1,974'L x 42'W x 1.7'D)

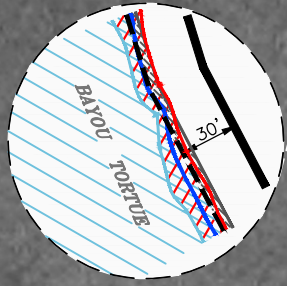
11

BAYOU TORTUE

30'

S

S S'  
MATCH LINE



**NOTE:**

INSETS ARE NOT TO SCALE

**LEGEND:**

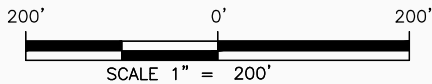
- .... 30' DRAINAGE EASEMENT
- TREES & STUMPS TO BE REMOVED
- .... REVIEW AREA
- .... WETLANDS
- .... NON-WETLANDS WATERS
- .... WETLAND WATERS

**NOTE:**

THESE DRAWINGS WERE PREPARED EXCLUSIVELY FOR OBTAINING REGULATORY APPROVALS AND DO NOT PURPORT TO BE CONSTRUCTION DRAWINGS OR SPECIFICATIONS.

**LOCATION MAP**

REPRODUCED FROM 2004 "YOUNGVILLE", NE LA AERIAL PHOTO



PREPARED BY:  
C. L. JACK STELLY & ASSOCIATES, INC.  
143 WALL STREET, LAFAYETTE, LA 70506  
PH. (337) 237-0746  
FILE NO. 20254-M8-R3 (SHEET 20).DWG

**PROPOSED MAINTENANCE PROJECT**

CYPRESS ISLAND

ST. MARTIN PARISH, LOUISIANA

APPLICATION BY:  
APRIL 17, 2018

ST. MARTIN PARISH GOVERNMENT  
LAFAYETTE, LOUISIANA

REVISIONS: 1/14/19; 1/24/19; 6/28/19;  
8/9/19; 10/14/19; 5/5/20; 5/26/20

SHEET 20 OF 34

U  
MATCH LINE  
U

**NOTE:**

THESE DRAWINGS WERE PREPARED EXCLUSIVELY FOR OBTAINING REGULATORY APPROVALS AND DO NOT PURPORT TO BE CONSTRUCTION DRAWINGS OR SPECIFICATIONS.

(SPOIL TO BE PLACED IN 30' CLEARING)

(2,348'L x 30'W x 2'H)

30' DRAINAGE EASEMENT

NO WORK TO BE DONE IN STATE R/W

ACCESS SERVITUDES

LA HWY 92

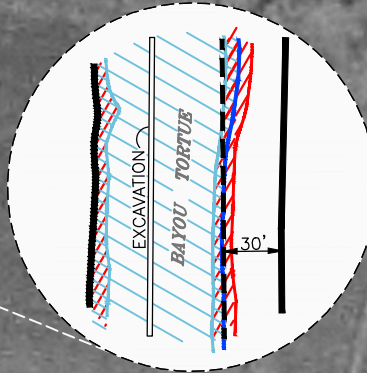
18" x 50' CPP CULVERTS

3.5' Wide x 1.5' Deep DRAINAGE SERVITUDE

SEE SHEET 33 (A)

APPROX. 5,217 CU. YDS OF EXCAVATION  
(1,974'L x 42'W x 1.7'D)

CONTINUED FROM PAGE 20



T  
MATCH LINE  
T

NAD 1983

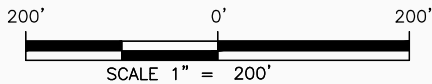
**NOTE:**  
INSETS ARE NOT TO SCALE

**LEGEND:**

- .... 30' DRAINAGE EASEMENT
- - - - TREES & STUMPS TO BE REMOVED
- .... REVIEW AREA
- WETLANDS
- .... NON-WETLANDS WATERS
- WETLAND WATERS

LOCATION MAP

REPRODUCED FROM 2004 "YOUNGSVILLE", NE, LA AERIAL PHOTO



PREPARED BY:  
C. L. JACK STELLY & ASSOCIATES, INC.  
143 WALL STREET, LAFAYETTE, LA 70506  
PH. (337) 237-0746  
FILE NO. 20254-M8-R3 (SHEET 21).DWG

PROPOSED MAINTENANCE PROJECT

CYPRESS ISLAND

ST. MARTIN PARISH, LOUISIANA

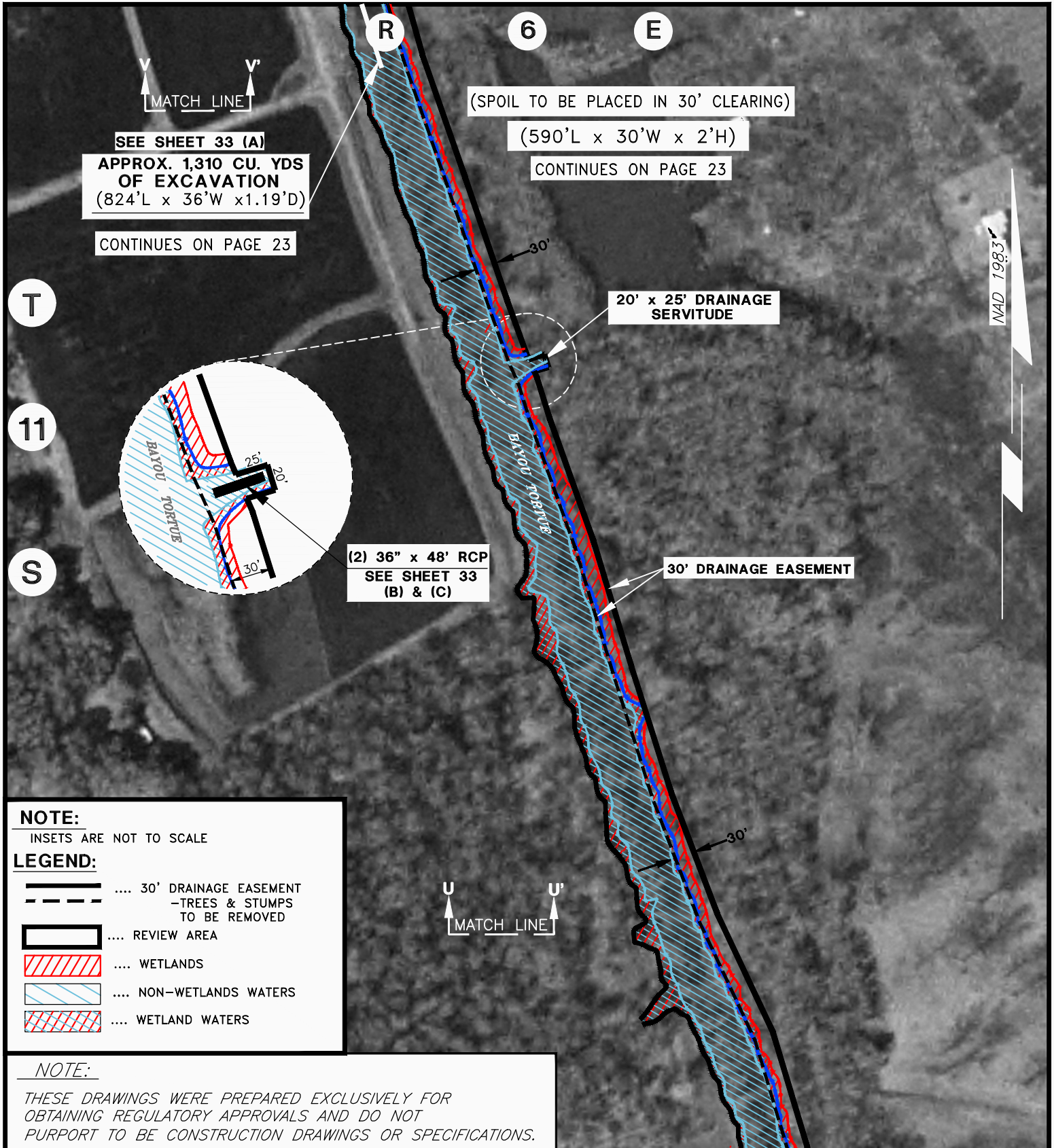
APPLICATION BY:  
APRIL 17, 2018

ST. MARTIN PARISH GOVERNMENT  
LAFAYETTE, LOUISIANA

REVISIONS: 1/14/19; 1/24/19; 6/28/19;  
8/9/19; 10/14/19; 5/5/20; 5/26/20

SHEET 21 OF 34

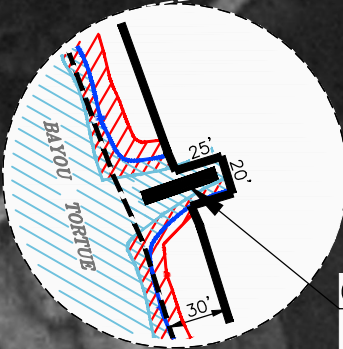




SEE SHEET 33 (A)  
**APPROX. 1,310 CU. YDS  
 OF EXCAVATION**  
 (824'L x 36'W x 1.19'D)  
 CONTINUES ON PAGE 23

(SPOIL TO BE PLACED IN 30' CLEARING)  
 (590'L x 30'W x 2'H)  
 CONTINUES ON PAGE 23

20' x 25' DRAINAGE  
 SERVITUDE



(2) 36" x 48' RCP  
 SEE SHEET 33  
 (B) & (C)

30' DRAINAGE EASEMENT

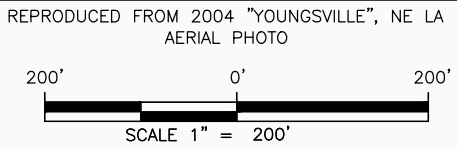
**NOTE:**  
 INSETS ARE NOT TO SCALE

**LEGEND:**

- 30' DRAINAGE EASEMENT  
 - TREES & STUMPS  
 TO BE REMOVED
- REVIEW AREA
- /// WETLANDS
- /// NON-WETLANDS WATERS
- /// WETLAND WATERS

*NOTE:*  
 THESE DRAWINGS WERE PREPARED EXCLUSIVELY FOR  
 OBTAINING REGULATORY APPROVALS AND DO NOT  
 PURPORT TO BE CONSTRUCTION DRAWINGS OR SPECIFICATIONS.

**LOCATION MAP**



**PROPOSED MAINTENANCE PROJECT**

CYPRESS ISLAND

ST. MARTIN PARISH, LOUISIANA

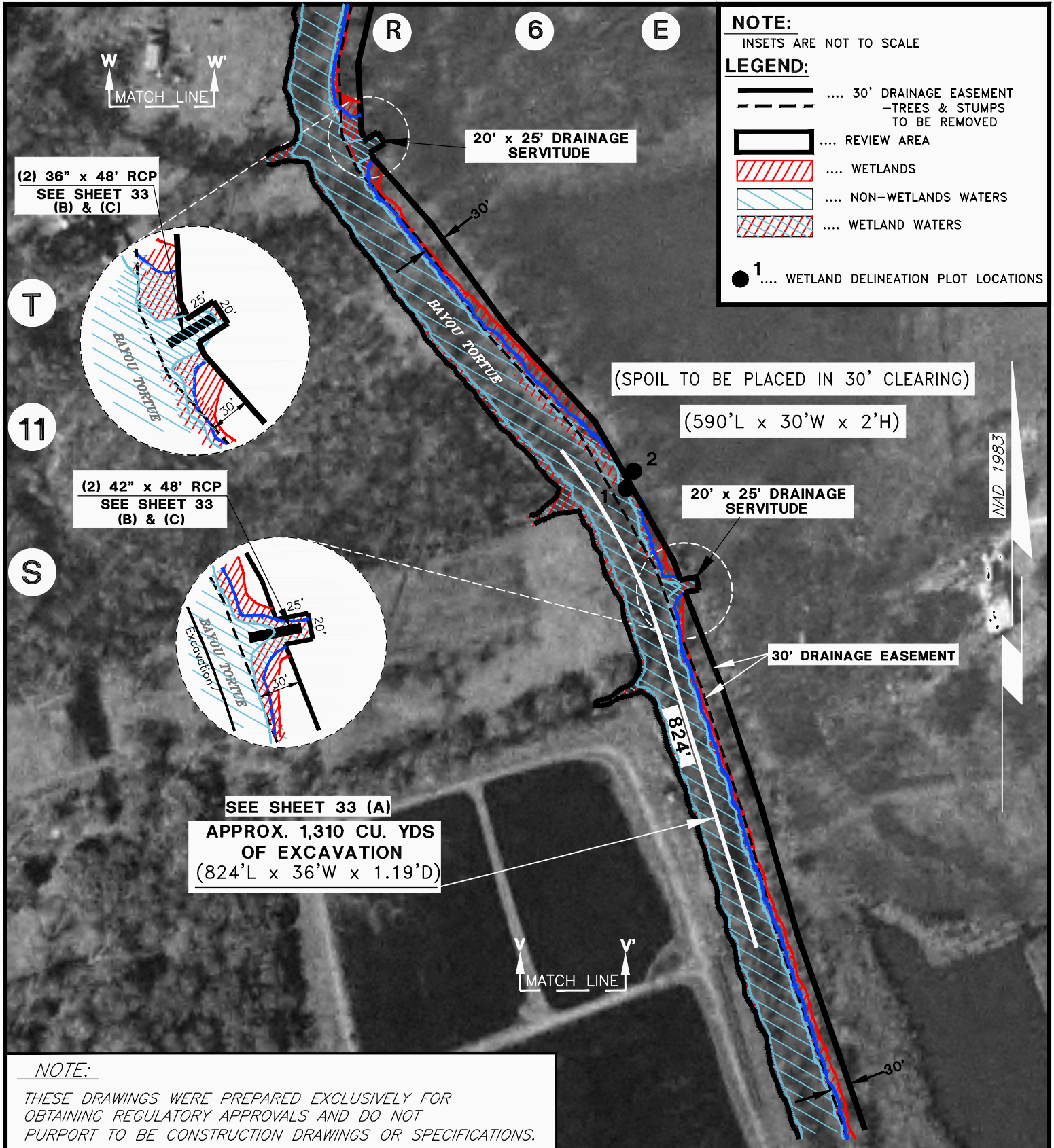
APPLICATION BY:  
 APRIL 17, 2018

ST. MARTIN PARISH GOVERNMENT  
 LAFAYETTE, LOUISIANA

REVISIONS: 1/14/19; 1/24/19; 6/28/19;  
 8/9/19; 5/5/20; 5/29/20

SHEET 22 OF 34

PREPARED BY:  
 C. L. JACK STELLY & ASSOCIATES, INC.  
 143 WALL STREET, LAFAYETTE, LA 70506  
 PH. (337) 237-0746  
 FILE NO. 20254-M8-R3 (SHEET 22).DWG



**NOTE:**  
 INSETS ARE NOT TO SCALE

**LEGEND:**

- .... 30' DRAINAGE EASEMENT  
 - TREES & STUMPS TO BE REMOVED
- .... REVIEW AREA
- .... WETLANDS
- .... NON-WETLANDS WATERS
- .... WETLAND WATERS

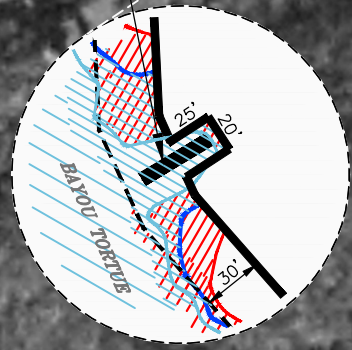
● 1 .... WETLAND DELINEATION PLOT LOCATIONS

(2) 36" x 48' RCP  
 SEE SHEET 33  
 (B) & (C)

20' x 25' DRAINAGE  
 SERVITUDE

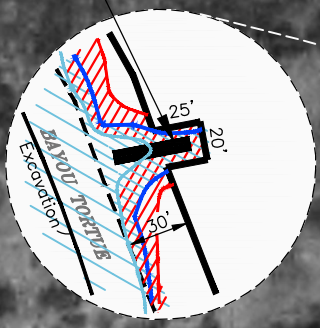
T

11



(2) 42" x 48' RCP  
 SEE SHEET 33  
 (B) & (C)

S



SEE SHEET 33 (A)  
 APPROX. 1,310 CU. YDS  
 OF EXCAVATION  
 (824'L x 36'W x 1.19'D)

(SPOIL TO BE PLACED IN 30' CLEARING)  
 (590'L x 30'W x 2'H)

20' x 25' DRAINAGE  
 SERVITUDE

30' DRAINAGE EASEMENT

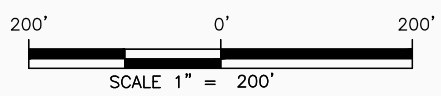
NAD 1983

MATCH LINE

**NOTE:**  
 THESE DRAWINGS WERE PREPARED EXCLUSIVELY FOR  
 OBTAINING REGULATORY APPROVALS AND DO NOT  
 PURPORT TO BE CONSTRUCTION DRAWINGS OR SPECIFICATIONS.

**LOCATION MAP**

REPRODUCED FROM 2004 "YOUNGVILLE", NE LA  
 AERIAL PHOTO



PREPARED BY:  
 C. L. JACK STELLY & ASSOCIATES, INC.  
 143 WALL STREET, LAFAYETTE, LA 70506  
 PH. (337) 237-0746  
 FILE NO. 20254-M8-R2 (SHEET 23).DWG

**PROPOSED MAINTENANCE PROJECT**

CYPRESS ISLAND

ST. MARTIN PARISH, LOUISIANA

APPLICATION BY: ST. MARTIN PARISH GOVERNMENT  
 APRIL 17, 2018 LAFAYETTE, LOUISIANA

REVISIONS: 1/14/19; 1/24/19; 6/28/19;  
 8/9/19; 5/5/20; 5/26/20; 5/29/20

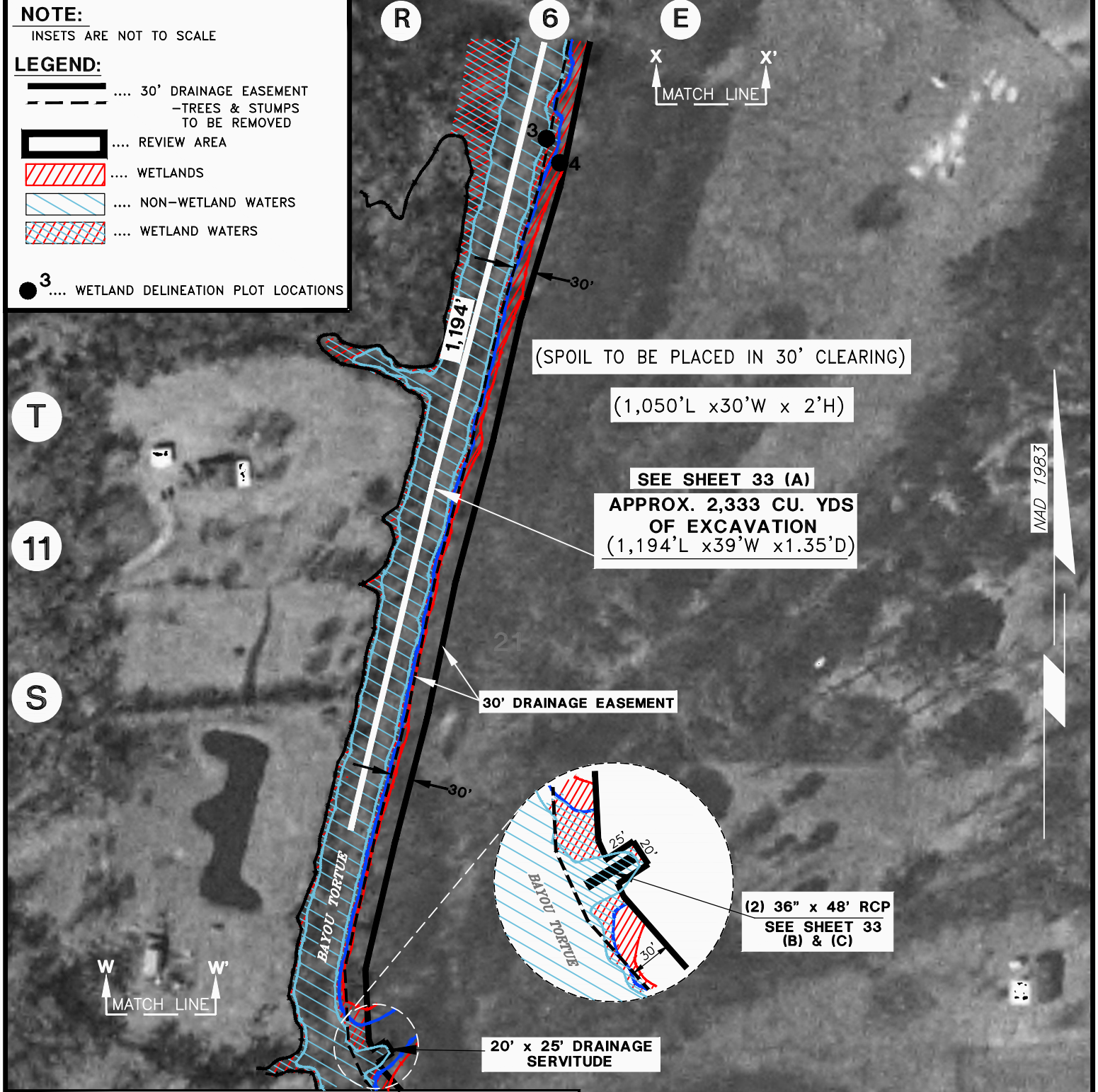
SHEET 23 OF 34

**NOTE:**  
 INSETS ARE NOT TO SCALE

**LEGEND:**

- ..... 30' DRAINAGE EASEMENT
- - - - - TREES & STUMPS TO BE REMOVED
- ..... REVIEW AREA
- WETLANDS
- NON-WETLAND WATERS
- WETLAND WATERS

● 3..... WETLAND DELINEATION PLOT LOCATIONS



(SPOIL TO BE PLACED IN 30' CLEARING)  
 (1,050'L x 30'W x 2'H)

SEE SHEET 33 (A)  
 APPROX. 2,333 CU. YDS  
 OF EXCAVATION  
 (1,194'L x 39'W x 1.35'D)

30' DRAINAGE EASEMENT

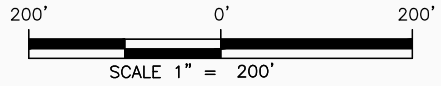
20' x 25' DRAINAGE  
 SERVITUDE

(2) 36" x 48' RCP  
 SEE SHEET 33  
 (B) & (C)

**NOTE:**  
 THESE DRAWINGS WERE PREPARED EXCLUSIVELY FOR  
 OBTAINING REGULATORY APPROVALS AND DO NOT  
 PURPORT TO BE CONSTRUCTION DRAWINGS OR SPECIFICATIONS.

**LOCATION MAP**

REPRODUCED FROM 2004 "YOUNGVILLE", NE LA  
 AERIAL PHOTO



**PROPOSED MAINTENANCE PROJECT**

CYPRESS ISLAND

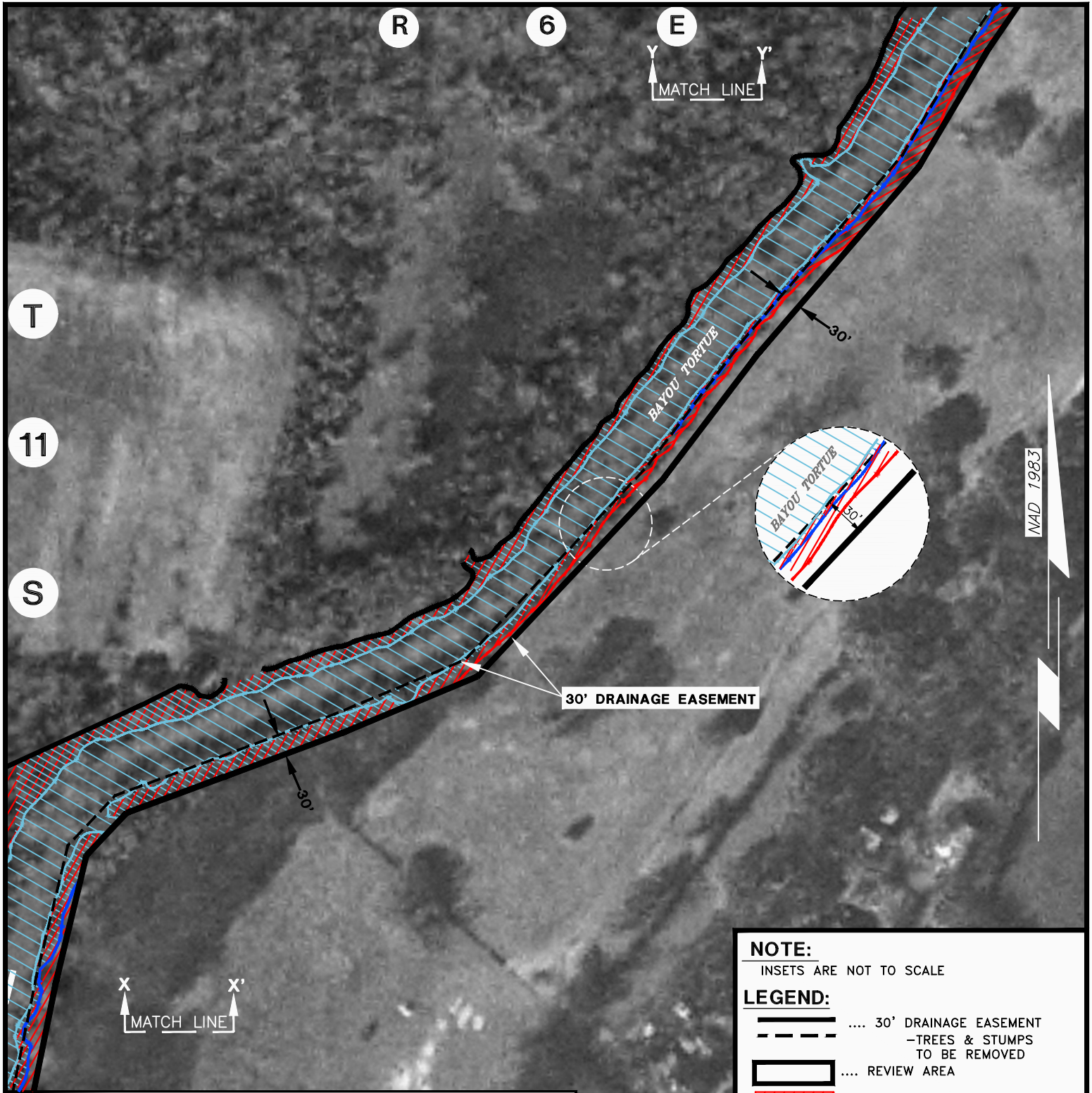
ST. MARTIN PARISH, LOUISIANA

APPLICATION BY:  
 APRIL 17, 2018

ST. MARTIN PARISH GOVERNMENT  
 LAFAYETTE, LOUISIANA

REVISIONS: 1/14/19; 1/24/19; 6/28/19;  
 8/9/19; 10/14/19; 5/5/20; 5/26/20; 5/29/20

PREPARED BY:  
 C. L. JACK STELLY & ASSOCIATES, INC.  
 143 WALL STREET, LAFAYETTE, LA 70506  
 PH. (337) 237-0746  
 FILE NO. 20254-M8-R3 (SHEET 24).DWG



30' DRAINAGE EASEMENT

**NOTE:**  
 INSETS ARE NOT TO SCALE

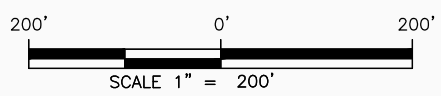
**LEGEND:**

- ..... 30' DRAINAGE EASEMENT
- - - - - TREES & STUMPS TO BE REMOVED
- ..... REVIEW AREA
- ..... WETLANDS
- ..... NON-WETLANDS WATERS
- ..... WETLAND WATERS

NOTE:  
 THESE DRAWINGS WERE PREPARED EXCLUSIVELY FOR OBTAINING REGULATORY APPROVALS AND DO NOT PURPORT TO BE CONSTRUCTION DRAWINGS OR SPECIFICATIONS.

**LOCATION MAP**

REPRODUCED FROM 2004 "YOUNGVILLE", NE LA AERIAL PHOTO



PREPARED BY:  
 C. L. JACK STELLY & ASSOCIATES, INC.  
 143 WALL STREET, LAFAYETTE, LA 70506  
 PH. (337) 237-0746  
 FILE NO. 20254-M8-R3 (SHEET 25).DWG

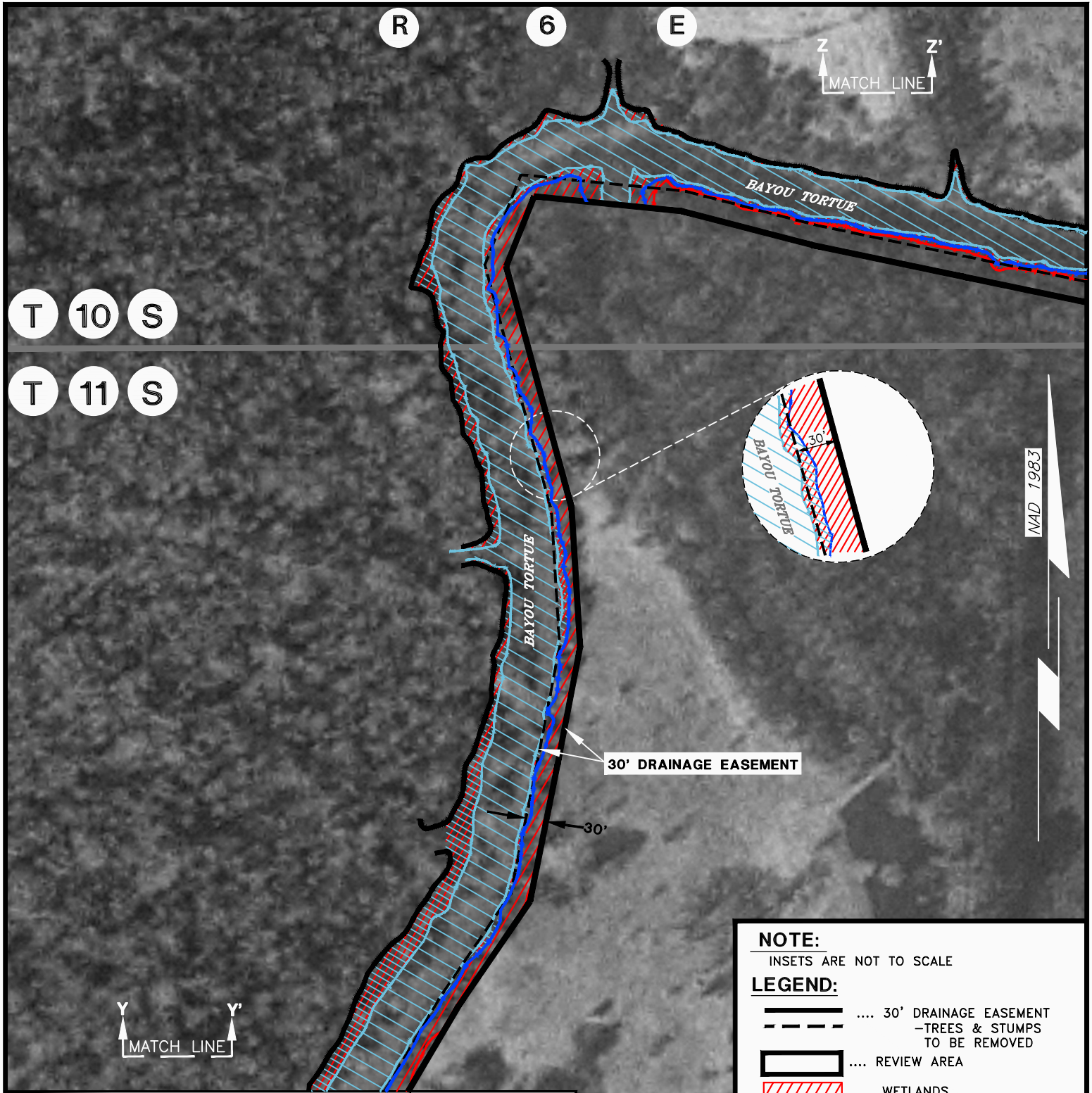
**PROPOSED MAINTENANCE PROJECT**

CYPRESS ISLAND

ST. MARTIN PARISH, LOUISIANA

APPLICATION BY: ST. MARTIN PARISH GOVERNMENT  
 APRIL 17, 2018 LAFAYETTE, LOUISIANA

REVISIONS: JAN. 14, 2019; JAN. 24, 2019;  
 JUNE 28, 2019; AUG. 9, 2019; MAY 5, 2020



T 10 S  
T 11 S

R 6 E

Z Z'  
MATCH LINE

Y Y'  
MATCH LINE

NAD 1983

30' DRAINAGE EASEMENT

30'

**NOTE:**

INSETS ARE NOT TO SCALE

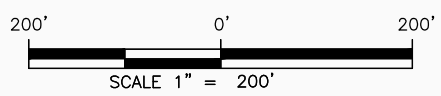
**LEGEND:**

- .... 30' DRAINAGE EASEMENT
- .... REVIEW AREA
- .... WETLANDS
- .... NON-WETLANDS WATERS
- .... WETLAND WATERS
- TREES & STUMPS TO BE REMOVED

NOTE:  
THESE DRAWINGS WERE PREPARED EXCLUSIVELY FOR OBTAINING REGULATORY APPROVALS AND DO NOT PURPORT TO BE CONSTRUCTION DRAWINGS OR SPECIFICATIONS.

LOCATION MAP

REPRODUCED FROM 2004 "YOUNGVILLE", NE LA AERIAL PHOTO



PREPARED BY:  
C. L. JACK STELLY & ASSOCIATES, INC.  
143 WALL STREET, LAFAYETTE, LA 70506  
PH. (337) 237-0746  
FILE NO. 20254-M8-R2 (SHEET 26).DWG

PROPOSED MAINTENANCE PROJECT

CYPRESS ISLAND

ST. MARTIN PARISH, LOUISIANA

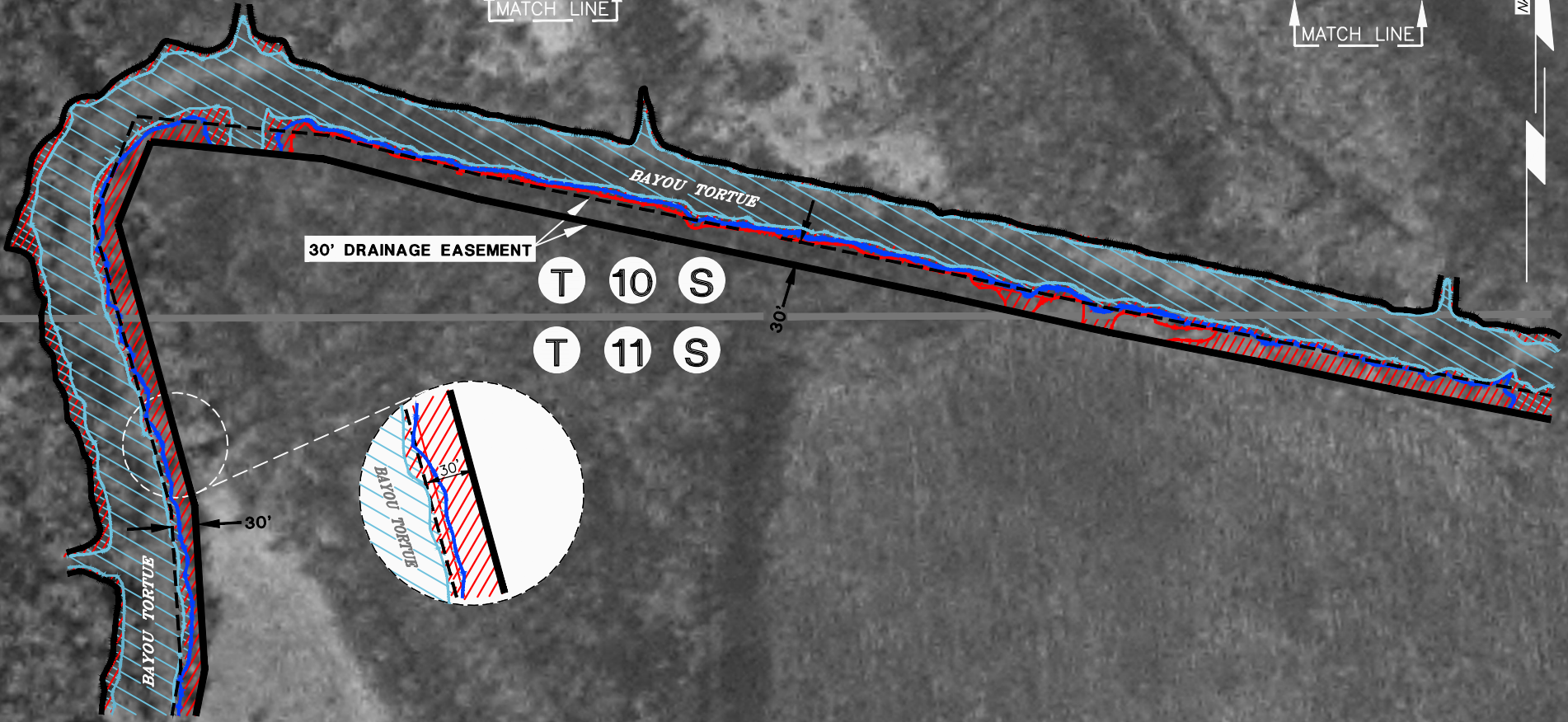
APPLICATION BY: ST. MARTIN PARISH GOVERNMENT  
APRIL 17, 2018 LAFAYETTE, LOUISIANA

REVISIONS: JAN. 14, 2019; JAN. 24, 2019;  
JUNE 28, 2019; AUG. 9, 2019; MAY 5, 2020

Z Z'  
MATCH LINE

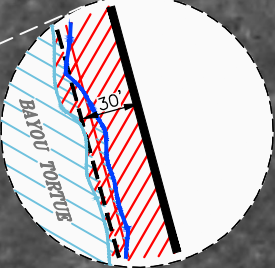
AA AA'  
MATCH LINE

MAD 1983



30' DRAINAGE EASEMENT

T 10 S  
T 11 S



NOTE:  
THESE DRAWINGS WERE PREPARED EXCLUSIVELY FOR OBTAINING REGULATORY APPROVALS AND DO NOT PURPORT TO BE CONSTRUCTION DRAWINGS OR SPECIFICATIONS.

**NOTE:**  
INSETS ARE NOT TO SCALE

**LEGEND:**

- .... 30' DRAINAGE EASEMENT
- TREES & STUMPS TO BE REMOVED
- .... REVIEW AREA
- .... WETLANDS
- .... NON-WETLANDS WATERS
- .... WETLAND WATERS

**LOCATION MAP**

REPRODUCED FROM 2004 "YOUNGVILLE", NE LA AERIAL PHOTO

SCALE 1" = 200'

PREPARED BY:  
C. L. JACK STELLY & ASSOCIATES, INC.  
143 WALL STREET, LAFAYETTE, LA 70506  
PH. (337) 237-0746  
FILE NO. 20254-M8-R3 (SHEET 27).DWG

**PROPOSED MAINTENANCE PROJECT**

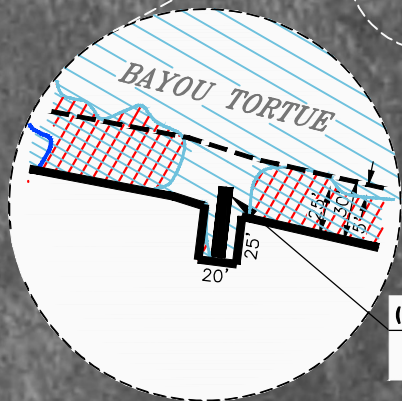
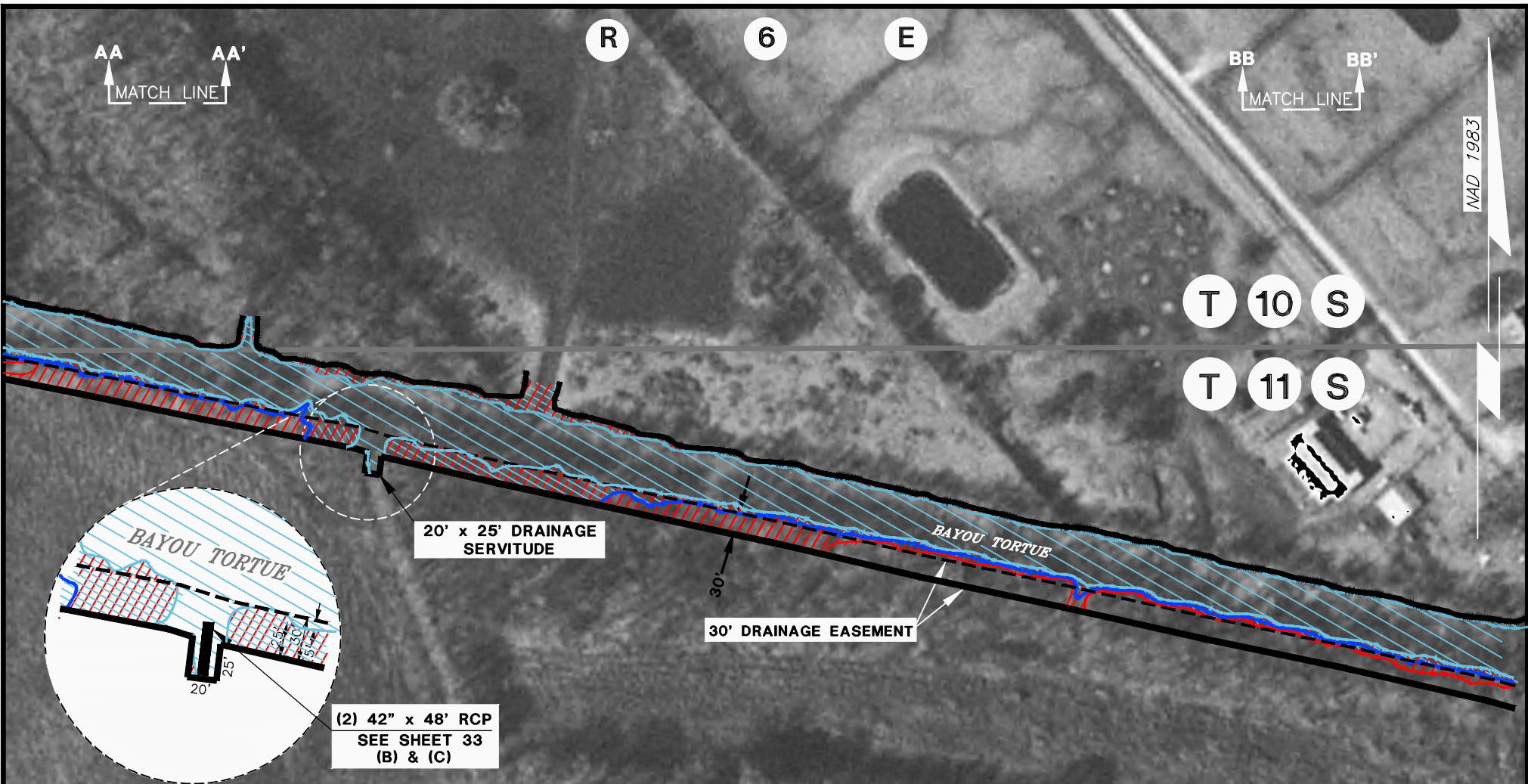
CYPRESS ISLAND

ST. MARTIN PARISH, LOUISIANA

APPLICATION BY: ST. MARTIN PARISH GOVERNMENT  
APRIL 17, 2018 LAFAYETTE, LOUISIANA

REVISIONS: JAN. 14, 2019; JAN. 24, 2019;  
JUNE 28, 2019; AUG. 9, 2019; MAY 5, 2020

SHEET 27 OF 34



**(2) 42" x 48' RCP**  
**SEE SHEET 33**  
**(B) & (C)**

NOTE:  
 THESE DRAWINGS WERE PREPARED EXCLUSIVELY FOR  
 OBTAINING REGULATORY APPROVALS AND DO NOT  
 PURPORT TO BE CONSTRUCTION DRAWINGS OR SPECIFICATIONS.

**NOTE:**  
 INSETS ARE NOT TO SCALE

**LEGEND:**

- .... 30' DRAINAGE EASEMENT
- TREES & STUMPS TO BE REMOVED
- .... REVIEW AREA
- .... WETLANDS
- .... NON-WETLANDS WATERS
- .... WETLAND WATERS

**LOCATION MAP**

REPRODUCED FROM 2004 "NEW IBERIA", NW, LA AERIAL PHOTO

SCALE 1" = 200'

PREPARED BY:  
 C. L. JACK STELLY & ASSOCIATES, INC.  
 143 WALL STREET, LAFAYETTE, LA 70506  
 PH. (337) 237-0746  
 FILE NO. 20254-M8-R3 (SHEET 28).DWG

**PROPOSED MAINTENANCE PROJECT**

CYPRESS ISLAND

ST. MARTIN PARISH, LOUISIANA


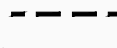




APPLICATION BY: ST. MARTIN PARISH GOVERNMENT  
 APRIL 17, 2018 LAFAYETTE, LOUISIANA

REVISIONS: 1/14/19; 1/24/19; 6/28/19;  
 8/9/19; 5/5/20; 5/29/20

SHEET 28 OF 34

**NOTE:**  
 INSETS ARE NOT TO SCALE

**LEGEND:**

-  .... 30' DRAINAGE EASEMENT
-  -TREES & STUMPS TO BE REMOVED
-  .... REVIEW AREA
-  .... WETLANDS
-  .... NON-WETLANDS WATERS
-  .... WETLAND WATERS

R

6

E

CC

CC'

MATCH LINE

30' DRAINAGE EASEMENT

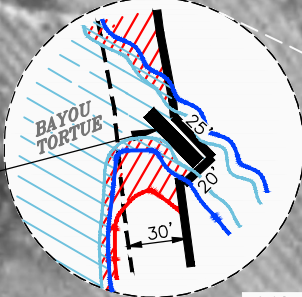
NAD 1983

BB

BB'

MATCH LINE

(2) 48" x 48' RCP  
 SEE SHEET 33  
 (B) & (C)



20' x 25' DRAINAGE SERVITUDE

T 10 S

T 11 S

30' DRAINAGE EASEMENT

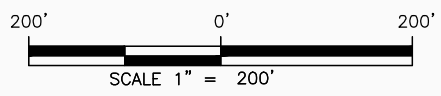
BAYOU TORTUE

**NOTE:**

THESE DRAWINGS WERE PREPARED EXCLUSIVELY FOR OBTAINING REGULATORY APPROVALS AND DO NOT PURPORT TO BE CONSTRUCTION DRAWINGS OR SPECIFICATIONS.

**LOCATION MAP**

REPRODUCED FROM 2004 "NEW IBERIA", NORTH LA AERIAL PHOTO



PREPARED BY:  
 C. L. JACK STELLY & ASSOCIATES, INC.  
 143 WALL STREET, LAFAYETTE, LA 70506  
 PH. (337) 237-0746  
 FILE NO. 20254-M8-R3 (SHEET 29).DWG

**PROPOSED MAINTENANCE PROJECT**

CYPRESS ISLAND

ST. MARTIN PARISH, LOUISIANA

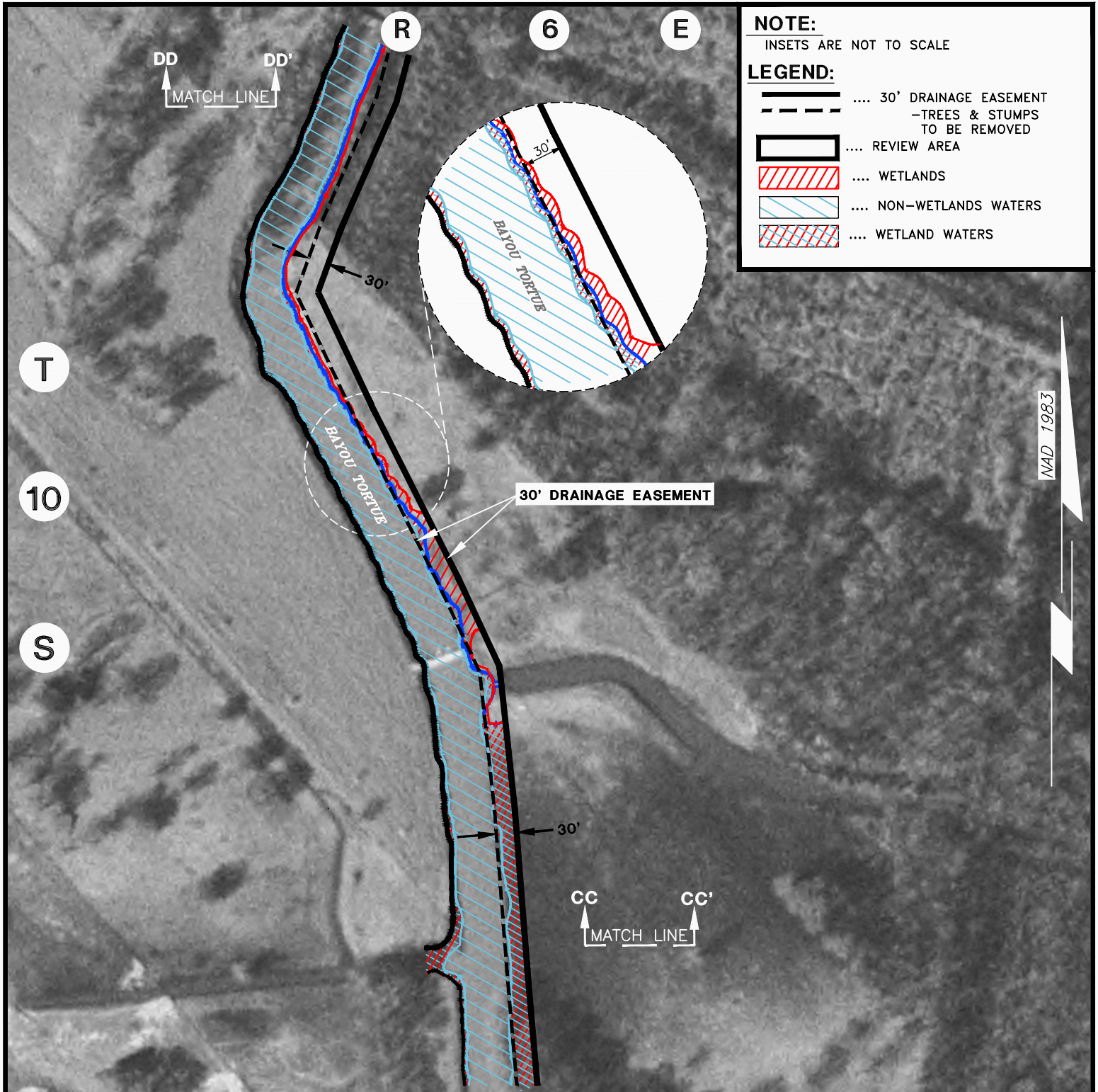
APPLICATION BY:  
 APRIL 17, 2018

ST. MARTIN PARISH GOVERNMENT  
 LAFAYETTE, LOUISIANA

REVISIONS: 1/14/19; 1/24/19; 6/28/19;  
 8/9/19; 5/5/20; 5/29/20

SHEET 29 OF 34





**NOTE:**  
INSETS ARE NOT TO SCALE

**LEGEND:**

- .... 30' DRAINAGE EASEMENT
- - - - TREES & STUMPS TO BE REMOVED
- ..... REVIEW AREA
- ..... WETLANDS
- ..... NON-WETLANDS WATERS
- ..... WETLAND WATERS

NOTE:  
THESE DRAWINGS WERE PREPARED EXCLUSIVELY FOR OBTAINING REGULATORY APPROVALS AND DO NOT PURPORT TO BE CONSTRUCTION DRAWINGS OR SPECIFICATIONS.

**LOCATION MAP**

REPRODUCED FROM 2004 "PARKS", SW LA AERIAL PHOTO

200' 0' 200'

SCALE 1" = 200'

PREPARED BY:  
C. L. JACK STELLY & ASSOCIATES, INC.  
143 WALL STREET, LAFAYETTE, LA 70506  
PH. (337) 237-0746  
FILE NO. 20254-M8-R3(SHEET 30).DWG

**PROPOSED MAINTENANCE PROJECT**

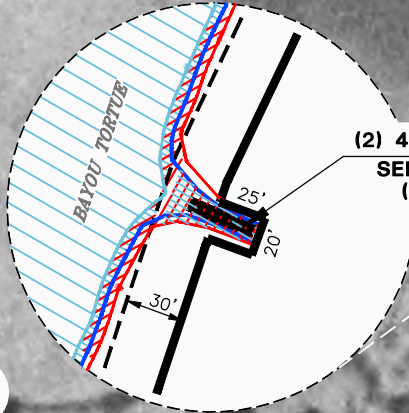
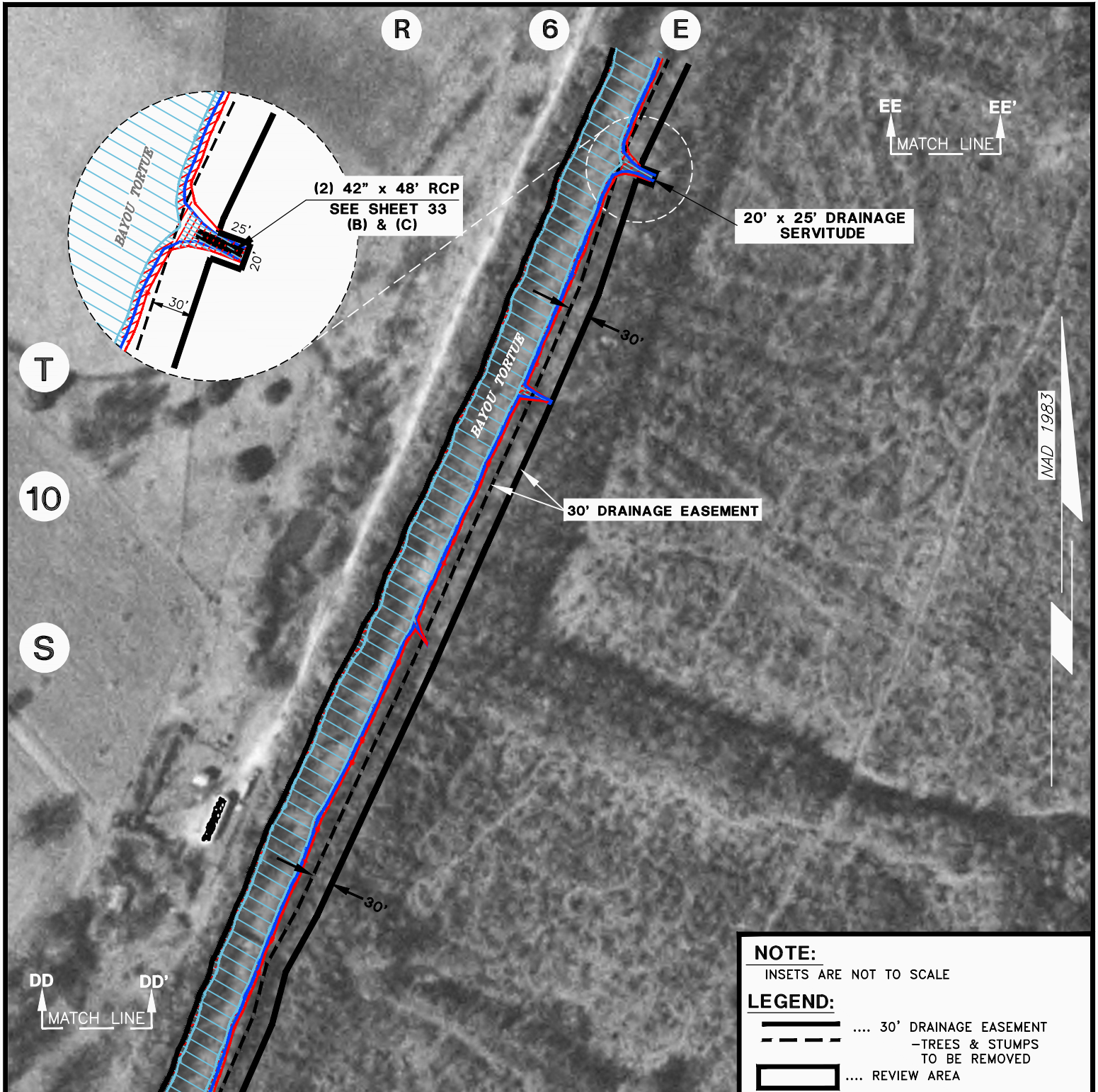
CYPRESS ISLAND

ST. MARTIN PARISH, LOUISIANA

APPLICATION BY: ST. MARTIN PARISH GOVERNMENT  
APRIL 17, 2018 LAFAYETTE, LOUISIANA

REVISIONS: 1/14/19; 1/24/19; 6/28/19;  
8/9/19; 10/14/19; 5/5/20;

SHEET 30 OF 34



(2) 42" x 48' RCP  
SEE SHEET 33  
(B) & (C)

20' x 25' DRAINAGE  
SERVITUDE

30' DRAINAGE EASEMENT

**NOTE:**  
INSETS ARE NOT TO SCALE

**LEGEND:**

- ..... 30' DRAINAGE EASEMENT
- - - - - TREES & STUMPS TO BE REMOVED
- ..... REVIEW AREA
- ..... WETLANDS
- ..... NON-WETLANDS WATERS
- ..... WETLAND WATERS

NOTE:  
THESE DRAWINGS WERE PREPARED EXCLUSIVELY FOR OBTAINING REGULATORY APPROVALS AND DO NOT PURPORT TO BE CONSTRUCTION DRAWINGS OR SPECIFICATIONS.

**LOCATION MAP**

REPRODUCED FROM 2004 "YOUNGVILLE", NE LA AERIAL PHOTO

SCALE 1" = 200'

PREPARED BY:  
C. L. JACK STELLY & ASSOCIATES, INC.  
143 WALL STREET, LAFAYETTE, LA 70506  
PH. (337) 237-0746  
FILE NO. 20254-M8-R3 (SHEET 31).DWG

**PROPOSED MAINTENANCE PROJECT**

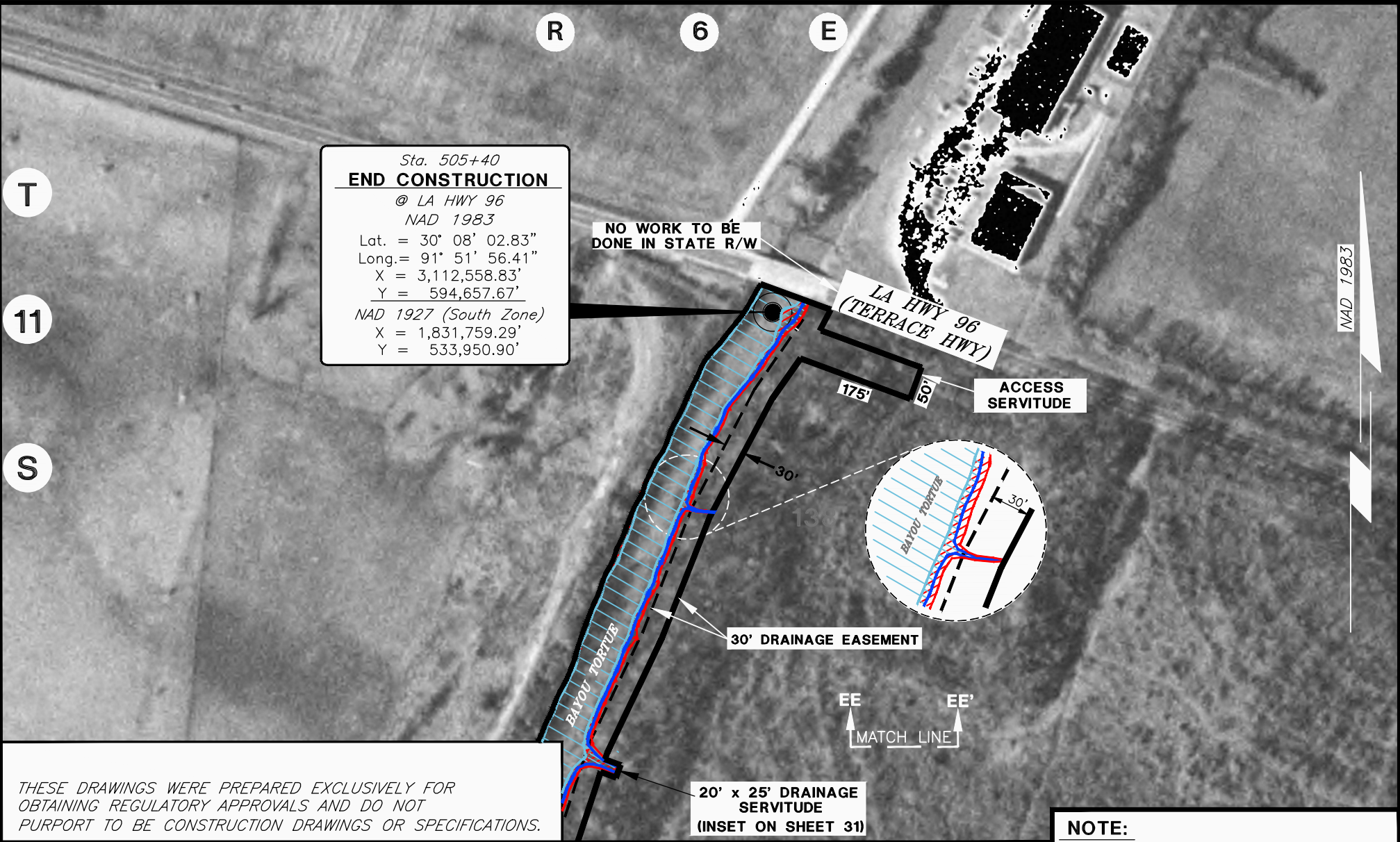
CYPRESS ISLAND

ST. MARTIN PARISH, LOUISIANA

APPLICATION BY: ST. MARTIN PARISH GOVERNMENT  
APRIL 17, 2018 LAFAYETTE, LOUISIANA

REVISIONS: 1/14/19; 1/24/19; 6/28/19;  
8/9/19; 5/5/20; 5/29/20

SHEET 31 OF 34



**LOCATION MAP**

REPRODUCED FROM 2004 "PARKS", SW LA AERIAL PHOTO

SCALE 1" = 200'

PREPARED BY:  
 C. L. JACK STELLY & ASSOCIATES, INC.  
 143 WALL STREET, LAFAYETTE, LA 70506  
 PH. (337) 237-0746  
 FILE NO. 20254-M8-R3 (SHEET 32).DWG

**PROPOSED MAINTENANCE PROJECT**

CYPRESS ISLAND

ST. MARTIN PARISH, LOUISIANA

APPLICATION BY: ST. MARTIN PARISH GOVERNMENT  
 APRIL 17, 2018 LAFAYETTE, LOUISIANA

REVISIONS: JAN. 14, 2019; JAN. 24, 2019;  
 JUNE 28, 2019; AUG. 9, 2019; MAY 5, 2020

SHEET 32 OF 34

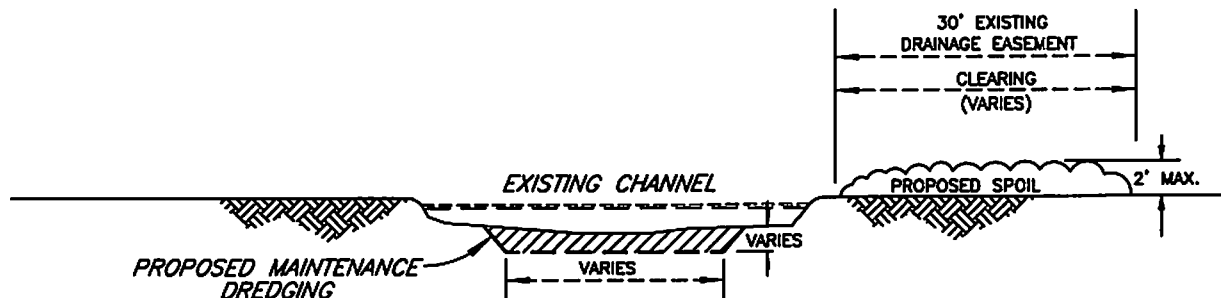
**NOTE:**  
 INSETS ARE NOT TO SCALE

**LEGEND:**

- .... 30' DRAINAGE EASEMENT
- TREES & STUMPS TO BE REMOVED
- .... REVIEW AREA
- .... WETLANDS
- .... NON-WETLANDS WATERS
- .... WETLAND WATERS

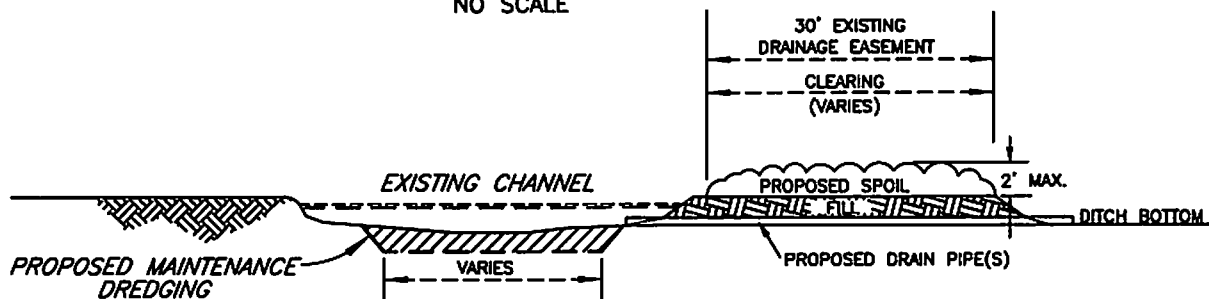
**TYPICAL COULEE CROSS-SECTION - A**

NO SCALE



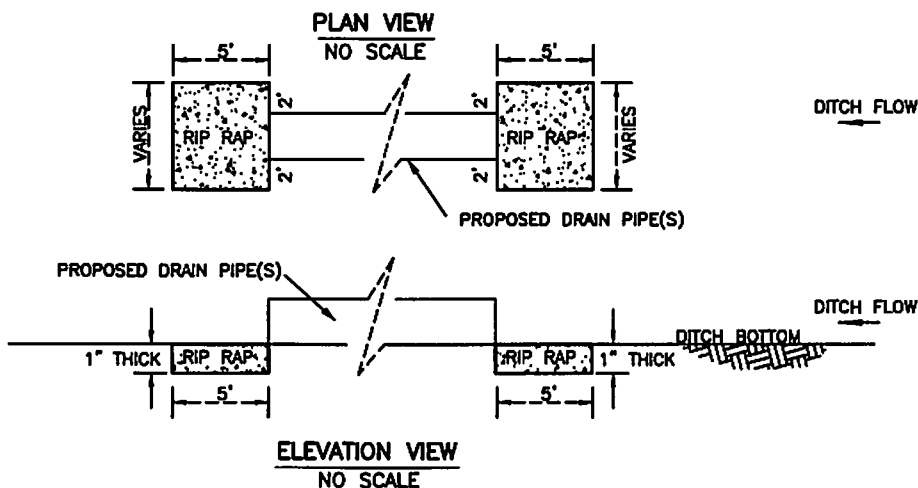
**TYPICAL CULVERT INSTALLATION - B**

NO SCALE



**RIP RAP DETAIL AT DITCHES - C**

NO SCALE



**PROPOSED MAINTENANCE PROJECT**

CYPRESS ISLAND

ST. MARTIN PARISH, LOUISIANA

APPLICATION BY:  
APRIL 17, 2018

ST. MARTIN PARISH GOVERNMENT  
LAFAYETTE, LOUISIANA

REVISIONS: JAN. 14, 2019; JAN. 24, 2019;  
6/28/19; 9/9/19; 5/5/20; 6/30/20

SHEET 33 OF 34

PREPARED BY:  
C. L. JACK STELLY & ASSOCIATES, INC.  
143 WALL STREET, LAFAYETTE, LA 70508  
PH. (337) 237-0746  
FILE NO. 20254-M8-R3 (SHEET 33).DWG

**NOTE:**

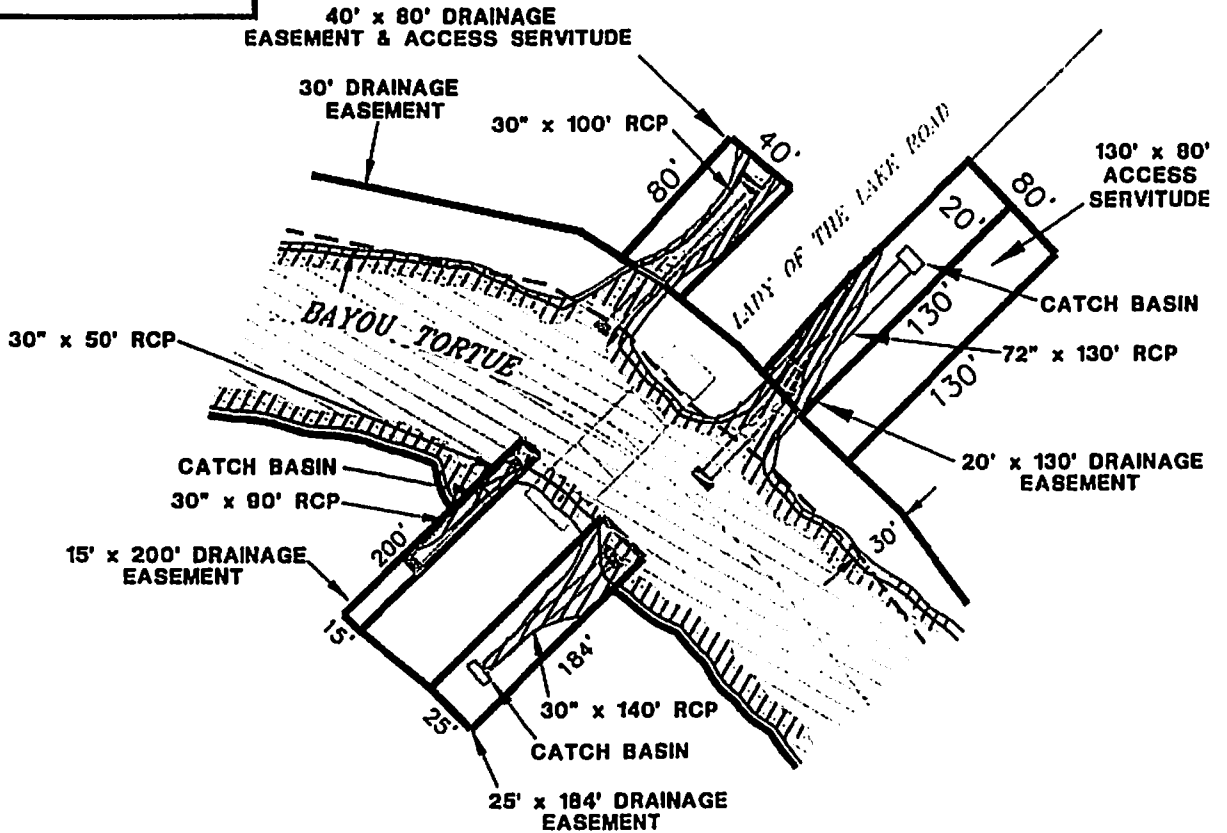
INSETS ARE NOT TO SCALE

**LEGEND:**

- ..... 30' DRAINAGE EASEMENT
- - - - - TREES & STUMPS TO BE REMOVED
- ////// WETLANDS
- NON-WETLAND WATERS
- ||||| WETLAND WATERS

**LADY OF THE LAKE ROAD DRAINAGE**

NO SCALE



**NOTES:**

- 1.) Project footprint is approximately 35.6 Acres. Approximately 11 acres of permanent wetlands impacted by project.
- 2.) Approximately 10 Acres of non-wetland waters impacted by project.
- 3.) Approximately 16,172 cubic yards of excavation required for proposed drainage maintenance.
- 4.) Proposed spoil to be placed within 30' clearing of the existing drainage easement.
- 5.) In order to ensure the safety of all parties, the permittee shall contact the LOUISIANA ONE CALL at (1-800-272-3020) a minimum of 48 hours prior to the commencement of any excavation or demolition activity.

**PROPOSED MAINTENANCE PROJECT**

CYPRESS ISLAND

ST. MARTIN PARISH, LOUISIANA

APPLICATION BY:  
APRIL 17, 2018

ST. MARTIN PARISH GOVERNMENT  
LAFAYETTE, LOUISIANA

REVISIONS: 1/14/19; 1/24/19; 6/2/19; 6/28/19;  
8/9/19; 5/5/20; 5/18/20; 5/26/20; 6/30/20

SHEET 34 OF 34

PREPARED BY:  
C. L. JACK STELLY & ASSOCIATES, INC.  
143 WALL STREET, LAFAYETTE, LA 70506  
PH. (337) 237-0740  
FILE NO. 20254-MB-R3 (SHEET 34).DWG