

# JOINT PUBLIC NOTICE

May 22, 2017

United States Army  
Corps of Engineers  
New Orleans District  
Attn: Regulatory Branch  
7400 Leake Avenue  
New Orleans, Louisiana 70118

State of Louisiana  
Department of Environmental Quality  
Attn: Water Quality Certification Sec.  
Post Office Box 4313  
Baton Rouge, Louisiana 70821-4313

Project Manager: Darlene Herman  
(504) 862-2287 / fax: (504) 862-2574  
Darlene.C.Herman@usace.army.mil  
Permit Application Number:  
MVN- 2017-0276 WB

Project Manager:  
Elizabeth Hill  
(225) 219-3225 / fax: (225) 219-3156  
WQC Application Number:  
WQC-170425-01

Interested parties are hereby notified that a permit application has been received by the New Orleans District of the US Army Corps of Engineers pursuant to: **[X]** Section 10 of the Rivers and Harbors Act of March 3, 1899 (30 Stat. 1151; 33 USC 403); and/or **[X]** Section 404 of the Clean Water Act (86 Stat. 816; 33 USC 1344).

Application has also been made to the Louisiana Department of Environmental Quality, Office of Environmental Services, for a Water Quality Certification (WQC) in accordance with statutory authority contained in LRS 30:2074 A(3) and provisions of Section 401 of the Clean Water Act.

## **RIP RAP, BOAT SLIP, AND WHARF ALONG CONTRABAND BAYOU** **CALCASIEU PARISH**

**NAME OF APPLICANT:** DARRELL WALKER, c/o Kudla Architecture, 429 Kirby Street, Lake Charles, Louisiana 70601

**LOCATION OF WORK:** In Contraband Bayou, (30.20742, -93.24039) located in Lake Charles, Louisiana in Calcasieu Parish, as shown on the enclosed drawings.

**CHARACTER OF WORK:** Dredge an area and install and maintain a boat slip, wharf and rip rap all to be used for erosion control and recreational purposes. The proposed rip rap will be located approximately 366 feet long and 21 feet wide extending parallel to the existing shoreline, the boat slip will be 31 feet wide and 40 feet long and the proposed dock will be approximately 93 feet wide and 41 feet long. The dredging operation will consist of excavating 1,000 cubic yards of material to be placed on the property, along with approximately 75 cubic yards of riprap for shoreline protection. The applicant states that the project has been designed to avoid and minimize direct and secondary adverse impacts to jurisdictional wetlands, and therefore has not proposed a compensatory mitigation plan.

The comment period for the Department of the Army Permit and the Louisiana Department of Environmental Quality WQC will close **20 days** from the date of this joint public notice. Written comments, including suggestions for modifications or objections to the proposed work, stating reasons thereof, are being solicited from anyone having interest in this permit and/or this WQC request and must be submitted so as to be received before or by the last day of the comment period. Letters concerning the Corps of Engineers permit application must reference the applicant's name and the Permit Application Number, and be forwarded to the Corps of Engineers at the address above, **ATTENTION: REGULATORY BRANCH**. Similar letters concerning the Water Quality Certification must reference the applicant's name and the WQC application number and be mailed to the Louisiana Department of Environmental Quality at the address above. Individuals or parties may request an extension of time in which to comment on the proposed work by writing, faxing, or e-mailing the Corps of Engineers Project Manager listed above. Any request must be specific and substantively supportive of the requested extension, and received by this office prior to the end of the initial comment period. The Section Chief will review the request and the requestor will be promptly notified of the decision to grant or deny the request. If granted, the time extension will be continuous to the initial comment period and, inclusive of the initial comment period, will not exceed a total of 30 calendar days.

The application for this proposed project is on file with the Louisiana Department of Environmental Quality and may be examined during weekdays between 8:00 a.m. and 4:30 p.m. Copies may be obtained upon payment of costs of reproduction.

### **Corps of Engineers Permit Criteria**

The decision whether to issue a permit will be based on an evaluation of the probable impacts, including cumulative impacts of the proposed activity on the public interest. That decision will reflect the national concern for both protection and utilization of important resources. The benefit which reasonably may be expected to accrue from the proposal must be balanced against its reasonably foreseeable detriments. All factors which may be relevant to the proposal will be considered including the cumulative effects thereof; among those are conservation, economics, aesthetics, general environmental concerns, wetlands, historic properties, fish and wildlife values, flood hazards, floodplain values, land use, navigation, shoreline erosion and accretion, recreation, water supply and conservation, water quality, energy needs, safety, food and fiber production, mineral needs, considerations of property ownership and, in general, the needs and welfare of the people.

The U.S. Army Corps of Engineers is soliciting comments from the public, federal, state, and local agencies and officials, Indian Tribes, and other interested parties in order to consider and evaluate the impacts of this proposed activity. Any comments received will be considered by the U.S. Army Corps of Engineers to determine whether to make, modify, condition, or deny a permit for this proposal. To make this decision, comments are used to assess impacts on endangered species, historic properties, water quality, general environmental effects, and other public interest factors listed above. Comments are used in the preparation of an Environmental Assessment and/or an Environmental Impact Statement pursuant to the National Environmental Policy Act. Comments are also used to determine the need for a public hearing and to determine the overall public interest of the proposed activity.

The New Orleans District is unaware of properties listed on the National Register of Historic Places near the proposed work. The possibility exists that the proposed work may damage or destroy presently unknown archeological, scientific, pre-historical, historical sites, or data. Copies of this notice are being sent to the State Archeologist and State Historic Preservation Officer.

Our initial finding is that the proposed work would not affect any species, nor affect any habitat designated as critical to the survival and recovery of such species, listed as endangered by the U.S. Department of Commerce.

The New Orleans District has determined that the proposed project is located within waters known to be occupied by the endangered West Indian Manatee (*Trichechus manatus*) and determined with the inclusion of the Standard Manatee Conditions for In-Water Activities the proposed activity is not likely to adversely affect the species based on the Standard Local Operating Procedure for Endangered Species in Louisiana (SLOPES), dated October 22, 2014, between the U.S. Army Corps of Engineers, New Orleans and U.S. Fish and Wildlife Service, Ecological Services Office.

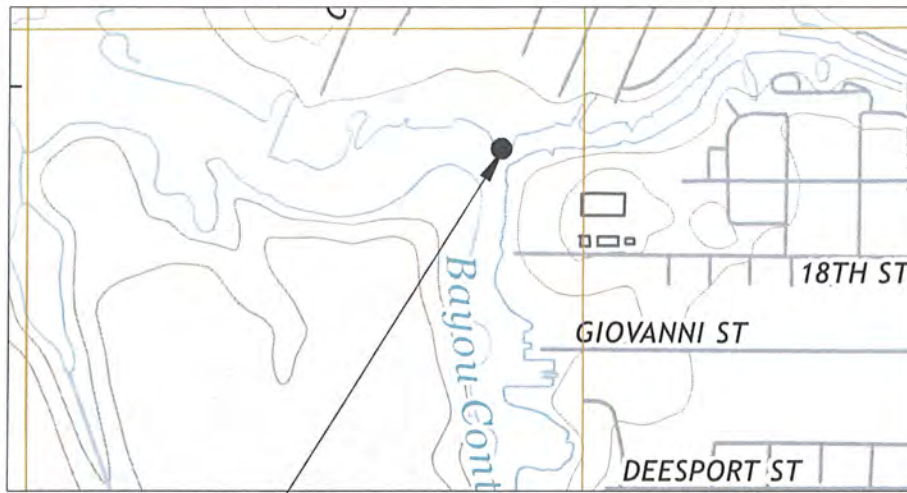
This notice initiates the Essential Fish Habitat (EFH) consultation requirements of the Magnuson-Stevens Fishery Conservation and Management Act. The applicant's proposal may result in the destruction or alteration of 0.20 acres of EFH utilized by various life stages of red drum and penaeid shrimp. Our initial determination is that the proposed action would not have a substantial adverse impact on EFH or federally managed fisheries in the Gulf of Mexico. Our final determination relative to project impacts and the need for mitigation measures is subject to review by and coordination with the National Marine Fisheries Service.

If the proposed work involves deposits of dredged or fill material into navigable waters, the evaluation of the probable impacts will include the application of guidelines established by the Administrator of the Environmental Protection Agency. Also, a certification that the proposed activity will not violate applicable water quality standards will be required from the Department of Environmental Quality, before a permit is issued.

Any person may request, in writing, within the comment period specified in this notice, that a public hearing be held to consider this application. Requests for public hearings shall state, with particularity, the reasons for holding a public hearing. You are requested to communicate the information contained in this notice to any other parties whom you deem likely to have interest in the matter.

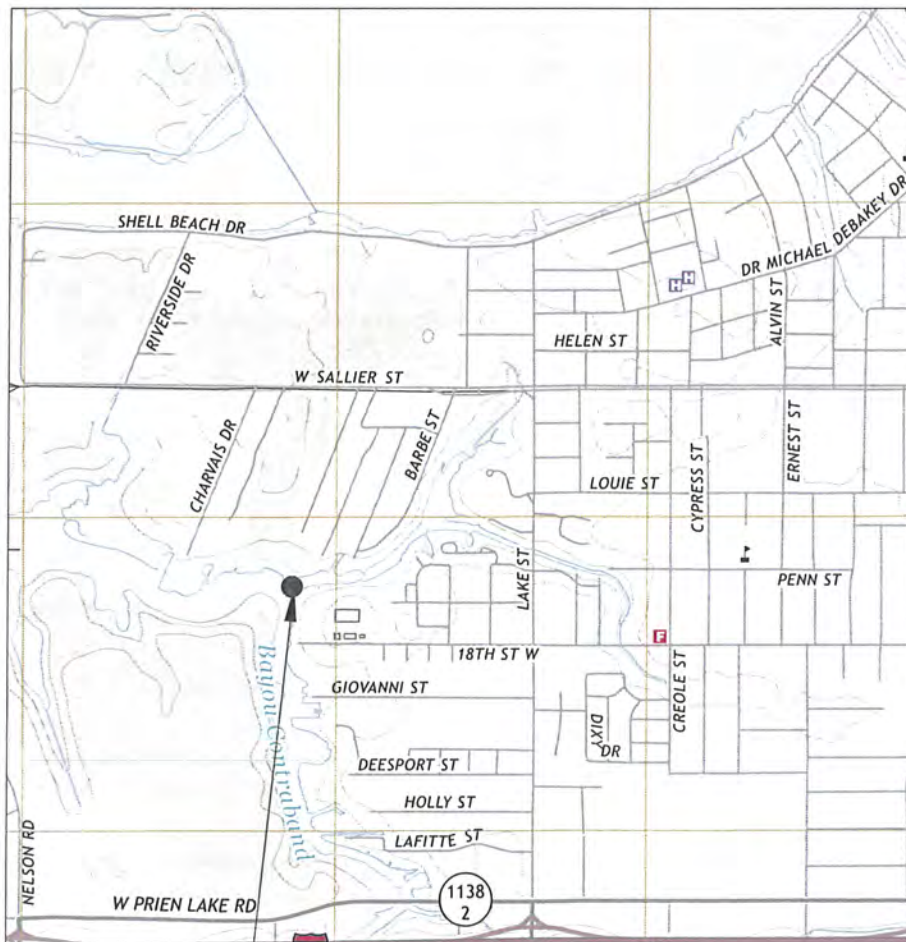
DARRELL S. BARBARA  
Chief, Western Evaluation Section  
Regulatory Branch

Enclosure



PROJECT LOCATION

2 LOCATION DETAIL



PROJECT LOCATION

1 VICINITY MAP

A NEW WHARF FOR:  
**Darrell and Cher Walker**  
 2349 La Cache Drive  
 CALCASIEU PARISH  
 LAKE CHARLES, LOUISIANA

**Jeffrey M. Kudla, AIA**  
 Architect, LLC  
 429 Kirby Street  
 Lake Charles LA 70601  
 337.436.3650  
 337.436.3655 fax

project # 1707.0

date issued: 2/8/2017

drawn by: JMK

checked by: JMK

revisions:

3/20/17 - additional details provided

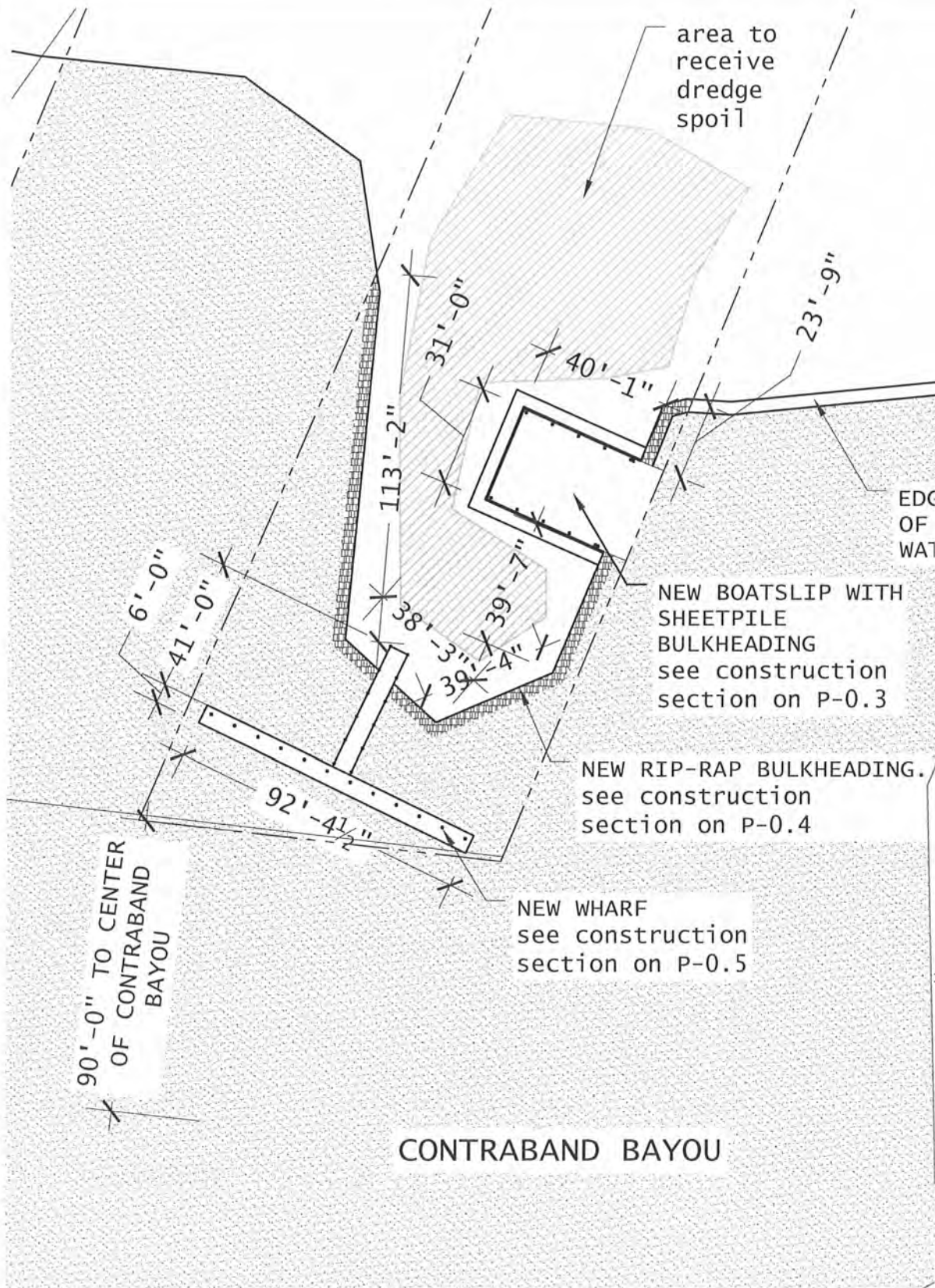
5/2/17 - additional details provided

© 2017 copyright  
 jeffrey m. kudla architect llc

vicinity  
 map

sheet #

P 0.1



A NEW WHARF FOR:  
**Darrell and Cher Walker**  
 2349 La Cache Drive  
 CALCASIEU PARISH  
 LAKE CHARLES, LOUISIANA

**Jeffrey M. Kudla, AIA**  
 Architect, LLC

337.436.3650  
 337.436.3655 fax

429 Kirby Street  
 Lake Charles LA 70601

project # 1707.0

date issued: 2/8/2017

drawn by: JMK

checked by: JMK

revisions:

3/20/17 - additional details provided

5/2/17 - additional details provided

© 2017 copyright  
 jeffrey m. kudla architect llc

wharf  
 plan

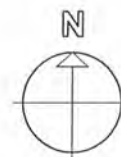
sheet #

**P 0.2**

1

WHARFPLAN

SCALE: 1/16" = 1'-0"





1000 cubic feet of area to be dredged. dredge spoil to be spread on-site.

mean high water level +1.8' navd

mean low water level +0.8' navd

water depth at dredged area -4.0' navd

2x6 wood decking  
3x10 wood stringer  
3x8 wood stringer  
7" dia. x 20' long wood pile  
sheet pile

9" dia. x 40' long wood pile

A NEW WHARF FOR:  
**Darrell and Cher Walker**  
2349 La Cache Drive  
CALCASIEU PARISH  
LAKE CHARLES, LOUISIANA

**Jeffrey M. Kudla, AIA**  
Architect, LLC

429 Kirby Street  
Lake Charles LA 70601  
337.436.3650  
337.436.3655 fax

project # 1707.0

date issued: 2/8/2017

drawn by: JMK

checked by: JMK

revisions:

3/20/17 - additional details provided

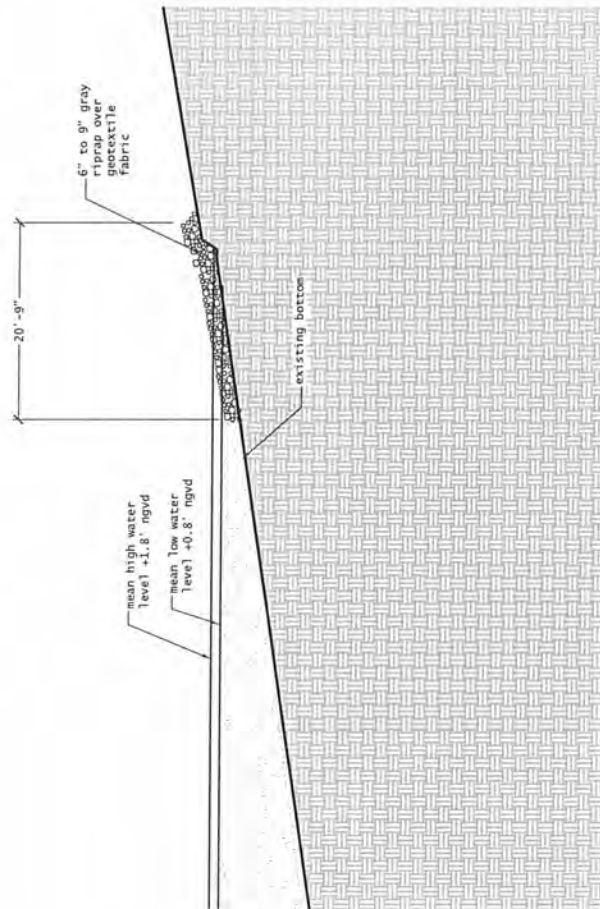
5/2/17 - additional details provided

© 2017 copyright  
jeffrey m. kudla architect llc

boatslip  
detail

sheet #

P 0.3



A NEW WHARF FOR:  
**Darrell and Cher Walker**  
2349 La Cache Drive  
CALCASIEU PARISH  
LAKE CHARLES, LOUISIANA

**Jeffrey M. Kudla, AIA**  
Architect, LLC

429 Kirby Street  
Lake Charles LA 70601  
337.436.3650  
337.436.3655 fax

project # 1707.0

date issued: 2/8/2017

drawn by: JMK

checked by: JMK

revisions:

3/20/17 - additional  
details provided

5/2/17 - additional  
details provided

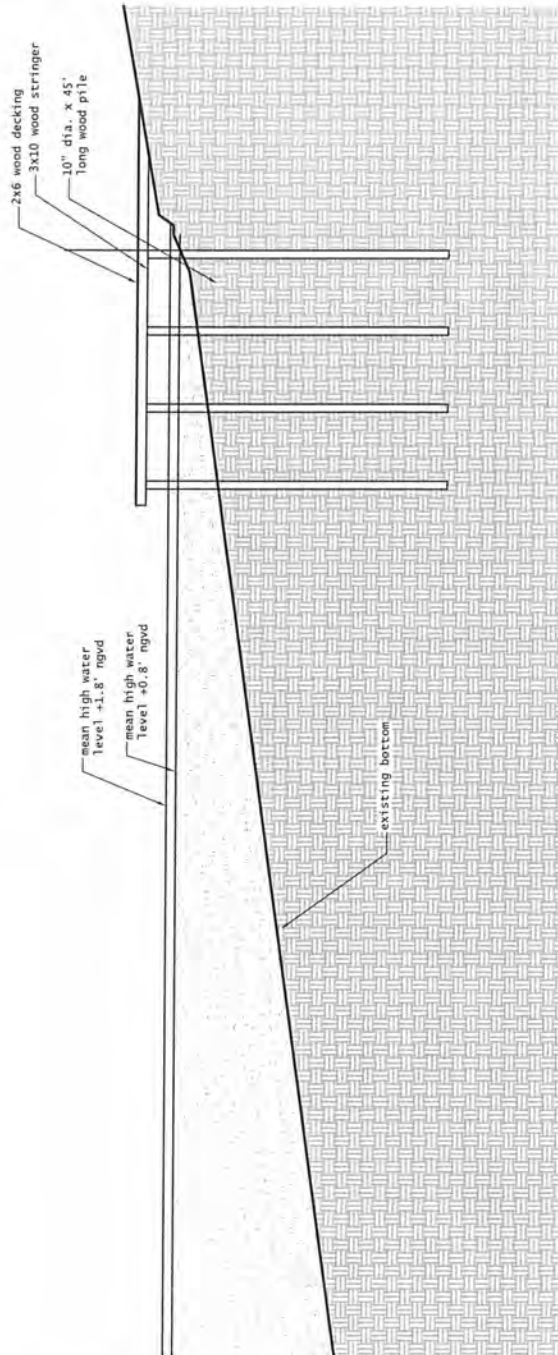
© 2017 copyright  
jeffrey m. kudla architect llc

riprap  
detail

sheet #

P 0.4





A NEW WHARF FOR:  
**Darrell and Cher Walker**  
2349 La Cache Drive  
CALCASIEU PARISH  
LAKE CHARLES, LOUISIANA

**Jeffrey M. Kudla, AIA**  
Architect, LLC

429 Kirby Street  
Lake Charles LA 70601  
337.436.3650  
337.436.3655 fax

project # 1707.0

date issued: 2/8/2017  
drawn by: JMK  
checked by: JMK  
revisions:

3/20/17 - additional  
details provided

5/2/17 - additional  
details provided

© 2017 copyright:  
jeffrey m. kudla architect llc

wharf  
detail

sheet #

P 0.5