

JOINT PUBLIC NOTICE

November 7, 2016

United States Army Corps of Engineers
New Orleans District
Regulatory Branch
7400 Leake Avenue
New Orleans, Louisiana 70118

(504) 862-1301
Project Manager
Neil T. Gauthier
Neil.T.Gauthier@usace.army.mil
MVN 2015-02024-CM

State of Louisiana
Department of Environmental Quality
Office of Environmental Services
Post Office Box 4313
Baton Rouge, Louisiana 70821-4313

(225) 219-3225
Project Manager
Elizabeth Hill
WQC Application Number
WQC 161101-02

Interested parties are hereby notified that a permit application has been received by the New Orleans District of the US Army Corps of Engineers pursuant to: [X] Section 10 of the Rivers and Harbors Act of March 3, 1899 (30 Stat. 1151; 33 USC 403); and/or [X] Section 404 of the Clean Water Act (86 Stat. 816; 33 USC 1344).

Application has also been made to the Louisiana Department of Environmental Quality, Office of Environmental Services, for a Water Quality Certification (WQC) in accordance with statutory authority contained in LRS 30:2074 A(3) and provisions of Section 401 of the Clean Water Act.

CONSTRUCTION OF THE TERREBONNE - BAYOU VISTA TRANSMISSION LINE IN ASSUMPTION AND TERREBONNE PARISHES

NAME OF APPLICANT: Entergy Louisiana, LLC, c/o T. BAKER SMITH, LLC, Attn: Michael Trahan, P.O. Box 2266 Houma, LA 70361.

LOCATION OF WORK: Centered approximately 12 miles west northwest of Houma, Louisiana between Allemand and Amelia, Louisiana, in Assumption and Terrebonne Parishes, within the Terrebonne Basin, in hydrologic unit (HUC 08090302), as shown on the attached drawings.

CHARACTER OF WORK: The applicant has requested Department of the Army authorization to clear and place fill and caissons for the construction of the Terrebonne-Bayou Vista 230Kv Transmission Line. The planned route will follow an existing corridor, established access routes will be used, and staging areas will be matted. The line will be 24 miles in length and 238 caisson supported structures will be installed for the transmission line. The line will cross over Tiger Bayou, Donner Canal, Bayou L'Ours, and Bayou Boeuf. Approximately 0.1 acre jurisdictional forested wetlands will be filled by the caisson structures, approximately 123 acres of jurisdictional forested wetlands will be cleared and maintained as right-of-way (ROW), and approximately 21 acres of jurisdictional herbaceous emergent wetlands will be temporarily impacted during the

construction of this project.

The applicant has stated that the wetlands onsite were avoided in the planning stages and the route was configured to avoid wetland areas to the maximum extent possible. The applicant proposes to purchase in-kind mitigation credits from a Coastal approved mitigation bank. Currently there are not enough mitigation credits available in the Terrebonne Basin to fulfill mitigation requirements for this project. Therefore, applicant proposes to purchase in-kind mitigation credits from the Laurel Valley Mitigation bank which is located in the Barataria Basin, approximately 12 miles away from the start of this proposed transmission line project.

The comment period for the Department of Army will close in **20 days** from the date of this joint public notice. Written comments, including suggestions for modifications or objections to the proposed work, stating reasons thereof, are being solicited from anyone having interest in this permit and/or this WQC request and must be mailed so as to be received before or by the last day of the comment period. Letters concerning the Corps of Engineers permit application must reference the applicant's name and the Permit Application Number, and be mailed to the Corps of Engineers at the address above, **ATTENTION: REGULATORY BRANCH**. Similar letters concerning the Water Quality Certification must reference the applicant's name and the WQC application number and be mailed to the Louisiana Department of Environmental Quality at the address above. Individuals or parties may request an extension of time in which to comment on the proposed work by writing or e-mailing the Corps of Engineers Project Manager listed above. Any request must be specific and substantively supportive of the requested extension, and received by this office prior to the end of the initial comment period. The Section Chief will review the request and the requestor will be promptly notified of the decision to grant or deny the request. If granted, the time extension will be continuous to the initial comment period and, inclusive of the initial comment period, will not exceed a total of 30 calendar days.

The application for this proposed project is on file with the Louisiana Department of Environmental Quality and may be examined during weekdays between 8:00 a.m. and 4:30 p.m. Copies may be obtained upon payment of costs of reproduction.

Corps of Engineers Permit Criteria

The decision whether to issue a permit will be based on an evaluation of the probable impacts, including cumulative impacts of the proposed activity on the public interest. That decision will reflect the national concern for both protection and utilization of important resources. The benefit which reasonably may be expected to accrue from the proposal must be balanced against its reasonably foreseeable detriments. All factors which may be relevant to the proposal will be considered including the cumulative effects thereof; among those are conservation, economics, aesthetics, general environmental concerns, wetlands, historic properties, fish and wildlife values, flood hazards, floodplain values, land use, navigation, shoreline erosion and accretion, recreation, water supply and conservation, water quality, energy needs, safety, food and fiber production, mineral needs, considerations of property ownership and, in general, the needs and welfare of the people.

The US Army Corps of Engineers is soliciting comments from the public, federal, state, and local agencies and officials, Indian Tribes, and other interested parties in order to consider and evaluate the impacts of this proposed activity. Any comments received will be considered by the US Army Corps of Engineers to determine whether to make, modify, condition, or deny a permit for this proposal. To make this decision, comments are used to assess impacts on endangered species, historic properties, water quality, general environmental effects, and other public interest factors listed above. Comments are used in the preparation of an Environmental Assessment and/or an Environmental Impact Statement pursuant to the National Environmental Policy Act. Comments are also used to determine the need for a public hearing and to determine the overall public interest of the proposed activity.

The New Orleans District is unaware of properties listed on the National Register of Historic Places near the proposed work. The possibility exists that the proposed work may damage or destroy presently unknown archeological, scientific, prehistorical, historical sites, or data. Copies of this notice are being sent to the State Archeologist and State Historic Preservation Officer.

Our initial finding is that the proposed work would not affect any species, nor affect any habitat designated as critical to the survival and recovery of such species, listed as endangered by the U.S. Department of Commerce.

The New Orleans District has determined that the proposed project is located in waters known to be utilized by the West Indian Manatee and determined that the proposed activity is not likely to adversely affect the species based on the Standard Local Operating Procedure for Endangered Species of Louisiana (SLOPES), dated October 22, 2014, between the U.S. Army Corps of Engineers and U.S. Fish and Wildlife Service, Ecological Services Office.

This notice initiates the Essential Fish Habitat (EFH) consultation requirements of the Magnuson-Stevens Fishery Conservation and Management Act. The applicant's proposal would result in the destruction or alteration of up to 0 acres of EFH utilized by various life stages of red drum and penaeid shrimp. Our initial determination is that the proposed action would not have a substantial adverse impact on EFH or federally managed fisheries in the Gulf of Mexico. Our final determination relative to project impacts and the need for mitigation measures is subject to review by and coordination with the National Marine Fisheries Service.

If the proposed work involves deposits of dredged or fill material into navigable waters, the evaluation of the probable impacts will include the application of guidelines established by the Administrator of the Environmental Protection Agency. Also, a certification that the proposed activity will not violate water quality standards will be required from the Department of Environmental Quality, Office of Environmental Services before a permit is issued.

Any person may request, in writing, within the comment period specified in this notice, that a public hearing be held to consider this application. Requests for public hearings shall state, with particularity, the reasons for holding a public hearing. You are requested to communicate the information contained in this notice to any other parties whom you deem likely to have interest in the matter.

The applicant has certified that the proposed activity described in the application complies with and will be conducted in a manner that is consistent with the Louisiana Coastal Resources Program. The Department of the Army permit will not be issued unless the applicant received approval or a waiver of the Coastal Use Permit by the Department of Natural Resources.

for JOHN M. HERMAN
Chief, Central Evaluation Section
Regulatory Branch



PROJECT END

X = 3,355,652' NAD 83
 Y = 427,825' NAD 83
 LAT = 29° 40' 34.39"
 LONG = 91° 5' 51.82"

PROJECT START

X = 3,464,630' NAD 83
 Y = 421,792' NAD 83
 LAT = 29° 39' 30.83"
 LONG = 90° 45' 16.75"

THESE PLATS ARE TO BE USED EXCLUSIVELY FOR
 THE ACQUISITION OF REGULATORY PERMITS.

DRAWN BY: DPP APPROVED BY: SJD

DATE: 08/16/2016 JOB NO: 2015.0770

DRAWING NAME: 150770TLineHabs_P1

SHEET NO: 1 OF 37

PROJECTION: PROJECTION
 GEO. DATUM: NAD83 | VERT. DATUM: NAVD88
 GRID UNITS: US SURVEY FEET

SCALE: 1" = 20,000'

20,000' 10,000' 0' 20,000'

VICINITY MAP

ENTERGY LOUISIANA, LLC
 WETLAND HABITATS, TERREBONNE-BAYOU VISTA TRANSMISSION LINE
 LOCATED IN SECTIONS 13, 37, 24, T16S-R13E, SECTIONS 1-23, 77, 78, T16S-R14E
 SECTIONS 35, 36, 83-105, 116, 108, 109, T16S-R15E,
 SECTIONS 38-40, 16-19, 13, 66, 69, 67, T16S-R16E, SECTIONS 83, 84, 8, T16S-R17E
 ASSUMPTION & TERREBONNE PARISHES, LOUISIANA

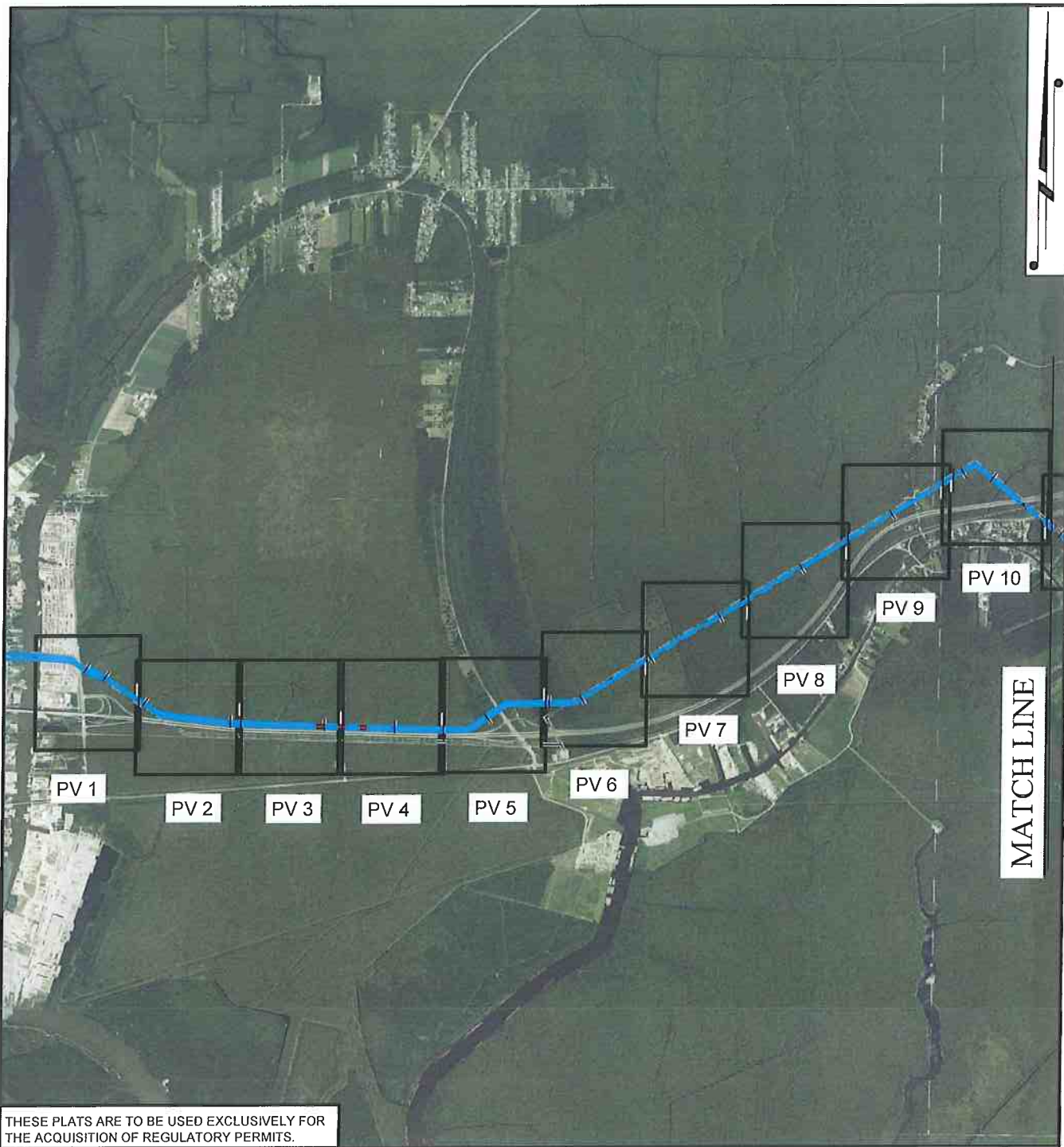


T. BAKER SMITH
 SOLUTIONS START HERE
 412 South Van Ave, Houma, LA 70363
 (805) 868-1050 - tbsmith.com

REV. NO: 00 REV. DATE: --/-- REV. BY: --

REVISION DESCRIPTION:

--



THESE PLATS ARE TO BE USED EXCLUSIVELY FOR
THE ACQUISITION OF REGULATORY PERMITS.

DRAWN BY:	DPP	APPROVED BY:	SJD
DATE:	08/16/2016	JOB NO:	2015.0770
DRAWING NAME:	150770TLineHabs_P2-4		
SHEET NO:	2	OF	37
PROJECTION: PROJECTION			
GEO. DATUM: NAD83 VERT. DATUM: NAVD88			
GRID UNITS: US SURVEY FEET			

SCALE: 1" = 5,000'

5,000' 2,500' 0' 5,000'

KEY SHEET 1

ENTERGY LOUISIANA, LLC
WETLAND HABITATS, TERREBONNE-BAYOU VISTA TRANSMISSION LINE
LOCATED IN SECTIONS 13, 37, 24, T16S-R13E, SECTIONS 1-23, 77, 78, T16S-R14E
SECTIONS 35, 36, 83-105, 116, 108, 109, T16S-R15E,
SECTIONS 38-40, 16-19, 13, 66, 69, 67, T16S-R16E, SECTIONS 83, 84, 8, T16S-R17E
ASSUMPTION & TERREBONNE PARISHES, LOUISIANA



T. BAKER SMITH
SOLUTIONS START HERE
412 South Van Ave., Houma, LA 70363
(855)868-1050 - tbsmith.com

REV. NO:	00	REV. DATE:	--/--	REV. BY:	---
REVISION DESCRIPTION:					
--					

MATCH LINE

MATCH LINE

PV 11

PV 12

PV 13

PV 14

PV 15

PV 16

PV 17

PV 18

PV 19

PV 20

PV 21

PV 22

PV 23

THESE PLATS ARE TO BE USED EXCLUSIVELY FOR
THE ACQUISITION OF REGULATORY PERMITS.

DRAWN BY: DPP APPROVED BY: SJD

DATE: 08/16/2016 JOB NO: 2015.0770

DRAWING NAME: 150770TLineHabs_P2-4

SHEET NO: 3 OF 37

PROJECTION: PROJECTION
GEO. DATUM: NAD83 | VERT. DATUM: NAVD88
GRID UNITS: US SURVEY FEET

SCALE: 1" = 5,000'
5,000' 2,500' 0' 5,000'

KEY SHEET 2

ENTERGY LOUISIANA, LLC
WETLAND HABITATS, TERREBONNE-BAYOU VISTA TRANSMISSION LINE
LOCATED IN SECTIONS 13, 37, 24, T16S-R13E, SECTIONS 1-23, 77, 78, T16S-R14E
SECTIONS 35, 36, 83-105, 116, 108, 109, T16S-R15E,
SECTIONS 38-40, 16-19, 13, 66, 69, 67, T16S-R16E, SECTIONS 83, 84, 8, T16S-R17E
ASSUMPTION & TERREBONNE PARISHES, LOUISIANA

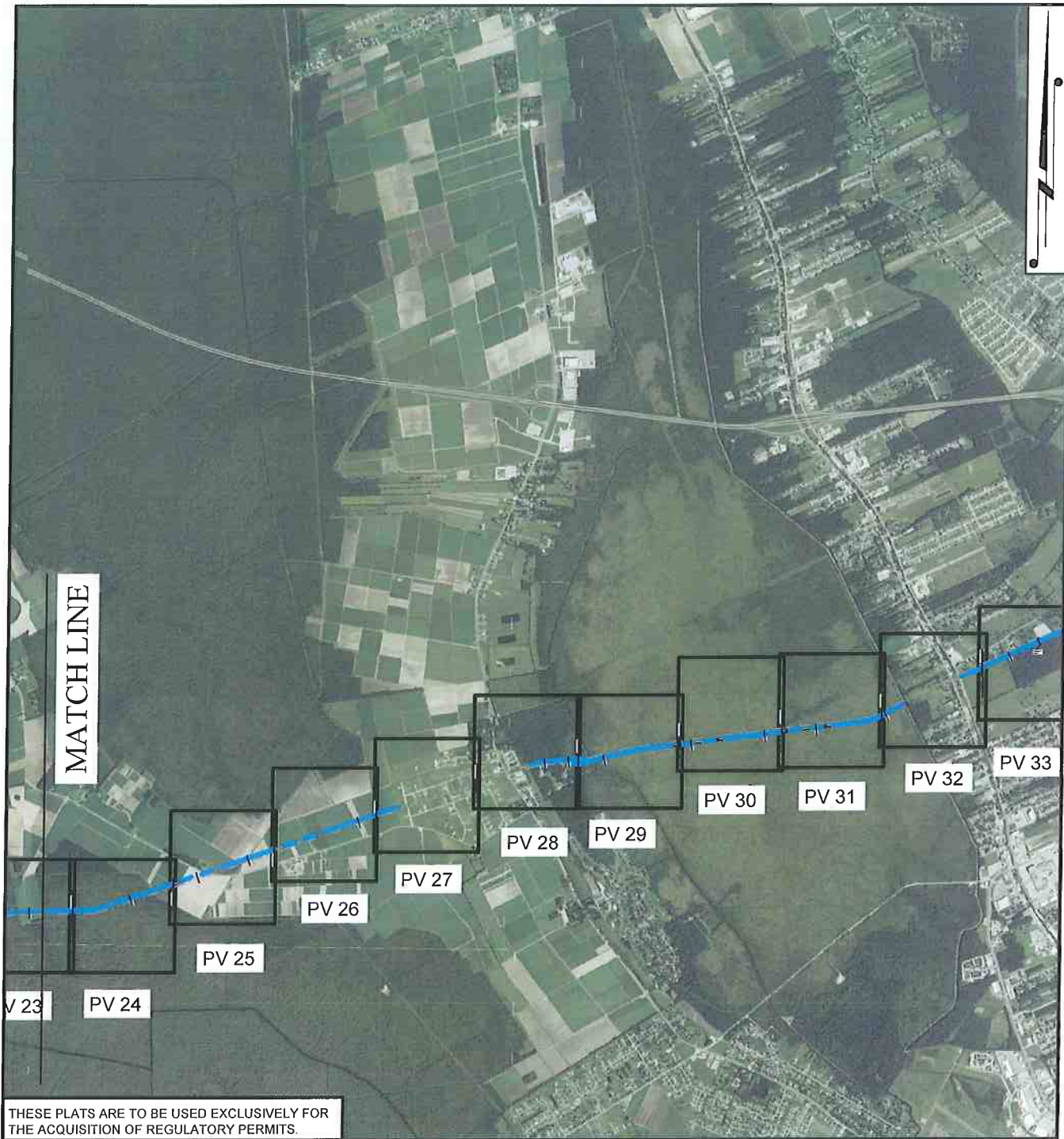


T. BAKER SMITH
SOLUTIONS START HERE
412 South Van Ave, Houma, LA 70303
(885)888-1050 - tbsmith.com

REV. NO: 00	REV. DATE: --/--/--	REV. BY: --
REVISION DESCRIPTION: --		

8/16/2016 - P:\Y-2015\2015.0770\DWG\HABS\150770TLINEHABS_P2-4.DWG

8/16/2016 - P:\Y-2015\2015.0770\DWG\HABS\150770TLineHabs_P2-4.DWG



KEY SHEET 3

ENTERGY LOUISIANA, LLC

WETLAND HABITATS, TERREBONNE-BAYOU VISTA TRANSMISSION LINE
LOCATED IN SECTIONS 13, 37, 24, T16S-R13E, SECTIONS 1-23, 77, 78, T16S-R14E
SECTIONS 35, 36, 83-105, 116, 108, 109, T16S-R15E,
SECTIONS 38-40, 16-19, 13, 66, 69, 67, T16S-R16E, SECTIONS 83, 84, 8, T16S-R17E
ASSUMPTION & TERREBONNE PARISHES, LOUISIANA

DRAWN BY: DPP APPROVED BY: SJD

DATE: 08/16/2016 JOB NO: 2015.0770

DRAWING NAME: 150770TLineHabs_P2-4

SHEET NO: 4 OF 37

PROJECTION: PROJECTION
GEO. DATUM: NAD83 | VERT. DATUM: NAVD88
GRID UNITS: US SURVEY FEET

SCALE: 1" = 5,000'

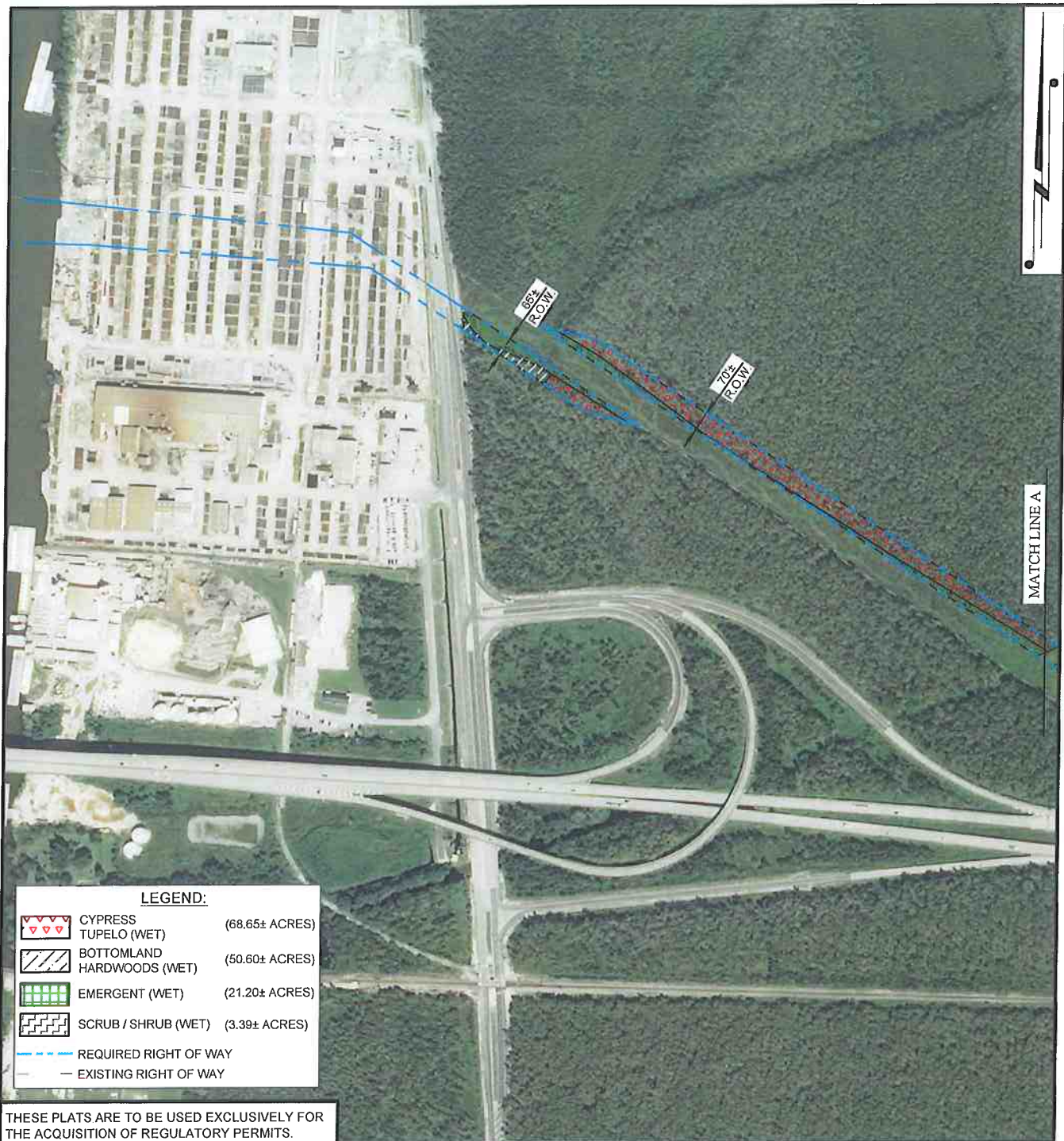
5,000' 2,500' 0' 5,000'



T. BAKER SMITH
SOLUTIONS START HERE
412 South Van Ave, Houma, LA 70363
(855) 688-1050 - tbsmith.com

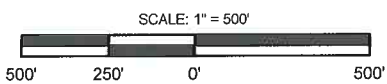
REV. NO: 00 REV. DATE: --/--/ REV. BY: ---

REVISION DESCRIPTION:
--



THESE PLATS ARE TO BE USED EXCLUSIVELY FOR THE ACQUISITION OF REGULATORY PERMITS.

DRAWN BY:	DPP	APPROVED BY:	SJD
DATE:	08/16/2016	JOB NO:	2015.0770
DRAWING NAME:	150770TLineHabs_P5-37		
SHEET NO:	5	OF	37
PROJECTION:	PROJECTION		
GEO. DATUM:	NAD83 VERT. DATUM: NAVD88		
GRID UNITS:	US SURVEY FEET		



WETLAND HABITAT MAP

ENTERGY LOUISIANA, LLC

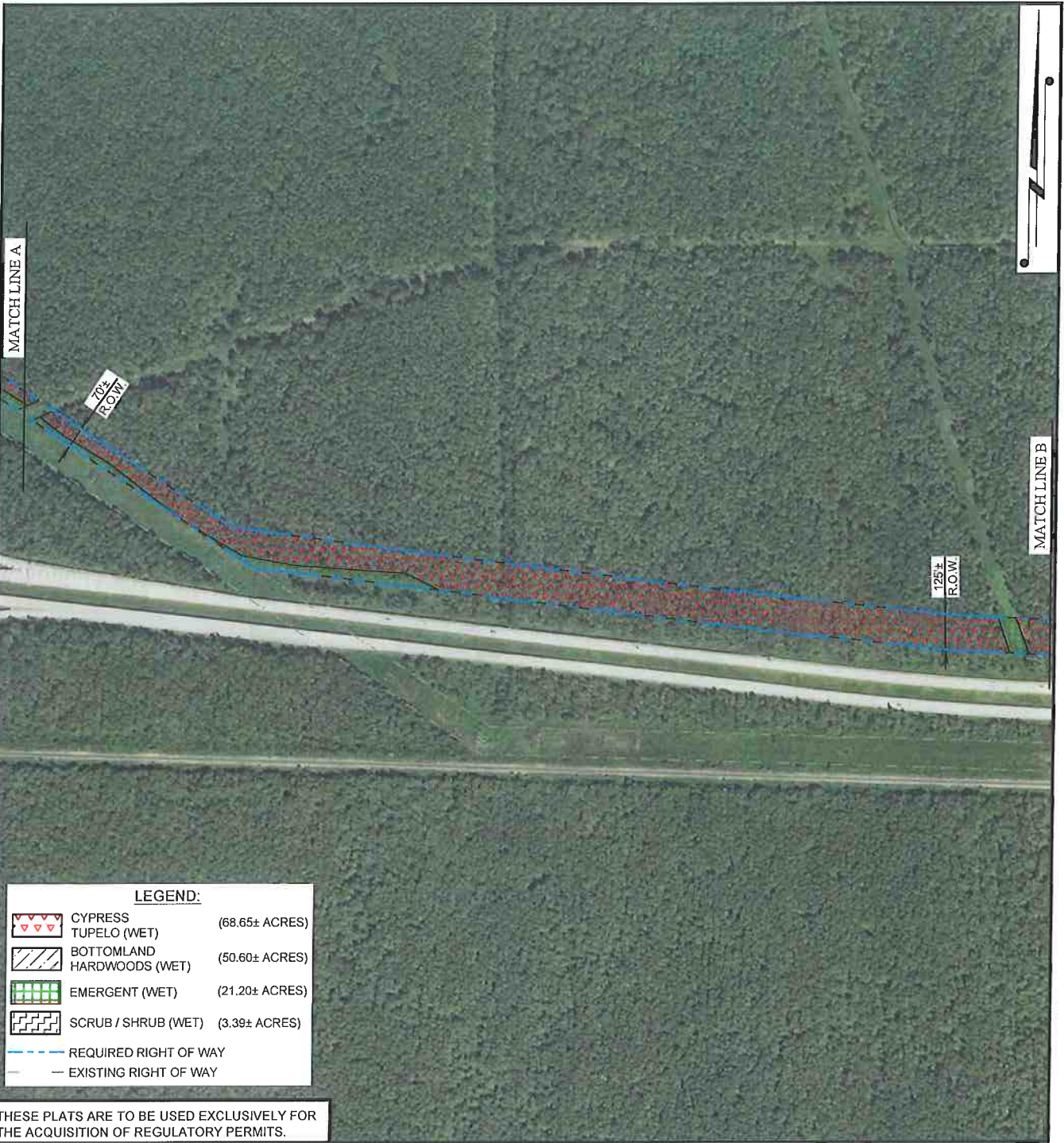
WETLAND HABITATS, TERREBONNE-BAYOU VISTA TRANSMISSION LINE
 LOCATED IN SECTIONS 13, 37, 24, T16S-R13E, SECTIONS 1-23, 77, 78, T16S-R14E
 SECTIONS 35, 36, 83-105, 116, 108, 109, T16S-R15E,
 SECTIONS 38-40, 16-19, 13, 66, 69, 67, T16S-R16E, SECTIONS 83, 84, 8, T16S-R17E
 ASSUMPTION & TERREBONNE PARISHES, LOUISIANA



T. BAKER SMITH
 SOLUTIONS START HERE
 412 South Van Ave, Houma, LA 70393
 (985) 868-1050 - tbsmith.com

REV. NO: 00 REV. DATE: --/--/ REV. BY: --

REVISION DESCRIPTION:



LEGEND:

	CYPRESS	(68.65± ACRES)
	TUPELO (WET)	
	BOTTOMLAND HARDWOODS (WET)	(50.60± ACRES)
	EMERGENT (WET)	(21.20± ACRES)
	SCRUB / SHRUB (WET)	(3.39± ACRES)
	REQUIRED RIGHT OF WAY	
	EXISTING RIGHT OF WAY	

THESE PLATS ARE TO BE USED EXCLUSIVELY FOR
THE ACQUISITION OF REGULATORY PERMITS.

DRAWN BY: DPP APPROVED BY: SJD

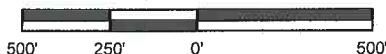
DATE: 08/16/2016 JOB NO: 2015.0770

DRAWING NAME: 150770TLineHabs_P5-37

SHEET NO: 6 OF 37

PROJECTION: PROJECTION
GEO. DATUM: NAD83 | VERT. DATUM: NAVD88
GRID UNITS: US SURVEY FEET

SCALE: 1" = 500'



WETLAND HABITAT MAP

ENTERGY LOUISIANA, LLC

WETLAND HABITATS, TERREBONNE-BAYOU VISTA TRANSMISSION LINE
LOCATED IN SECTIONS 13, 37, 24, T16S-R13E, SECTIONS 1-23, 77, 78, T16S-R14E
SECTIONS 35, 36, 83-105, 116, 108, 109, T16S-R15E,
SECTIONS 38-40, 16-19, 13, 66, 69, 67, T16S-R16E, SECTIONS 83, 84, 8, T16S-R17E
ASSUMPTION & TERREBONNE PARISHES, LOUISIANA



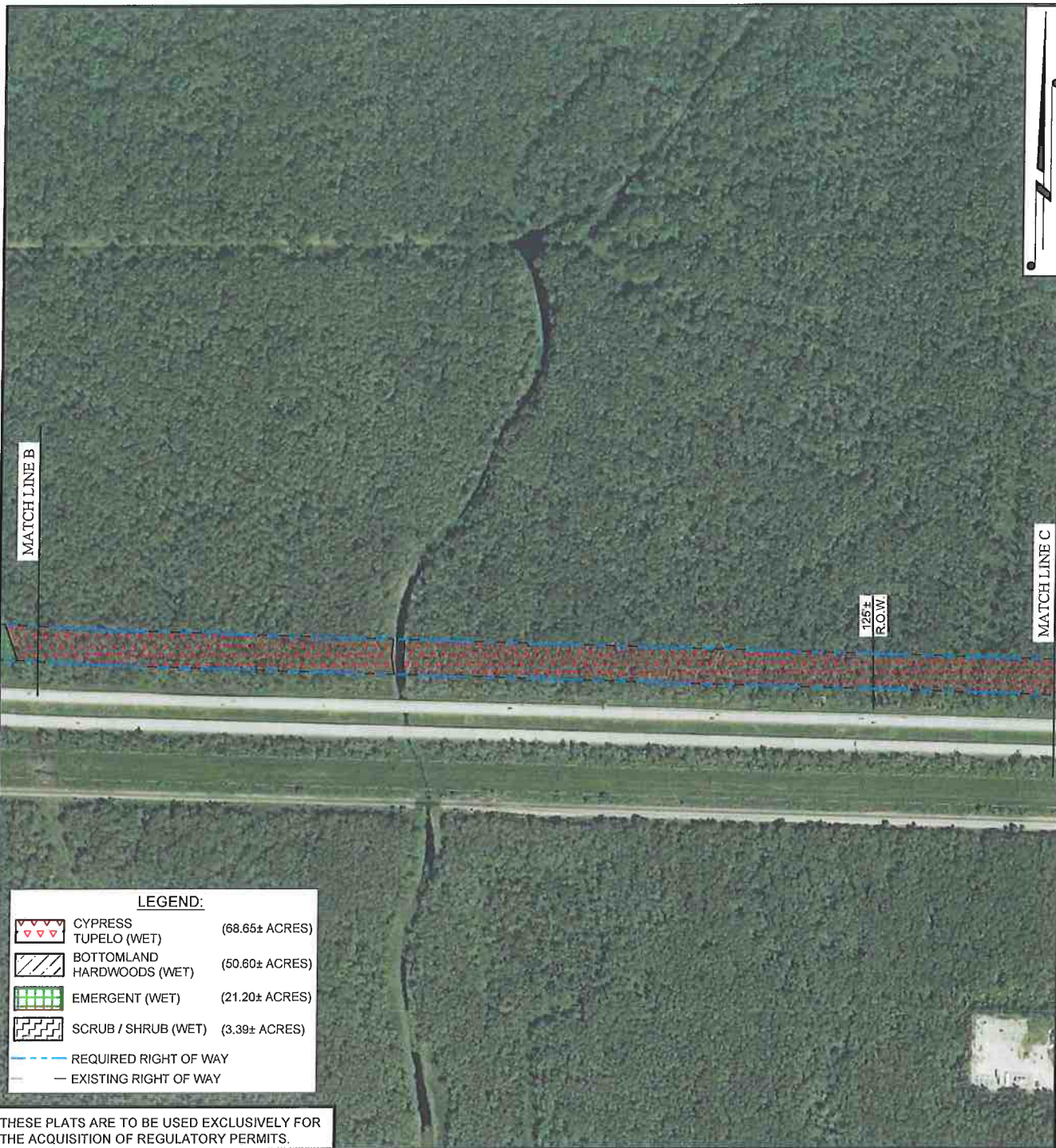
T. BAKER SMITH
SOLUTIONS START HERE
412 South Van Ave., Houma, LA 70363
(883)666-1050 - tbsmith.com

REV. NO: 00 REV. DATE: --/-- REV. BY: ---

REVISION DESCRIPTION:

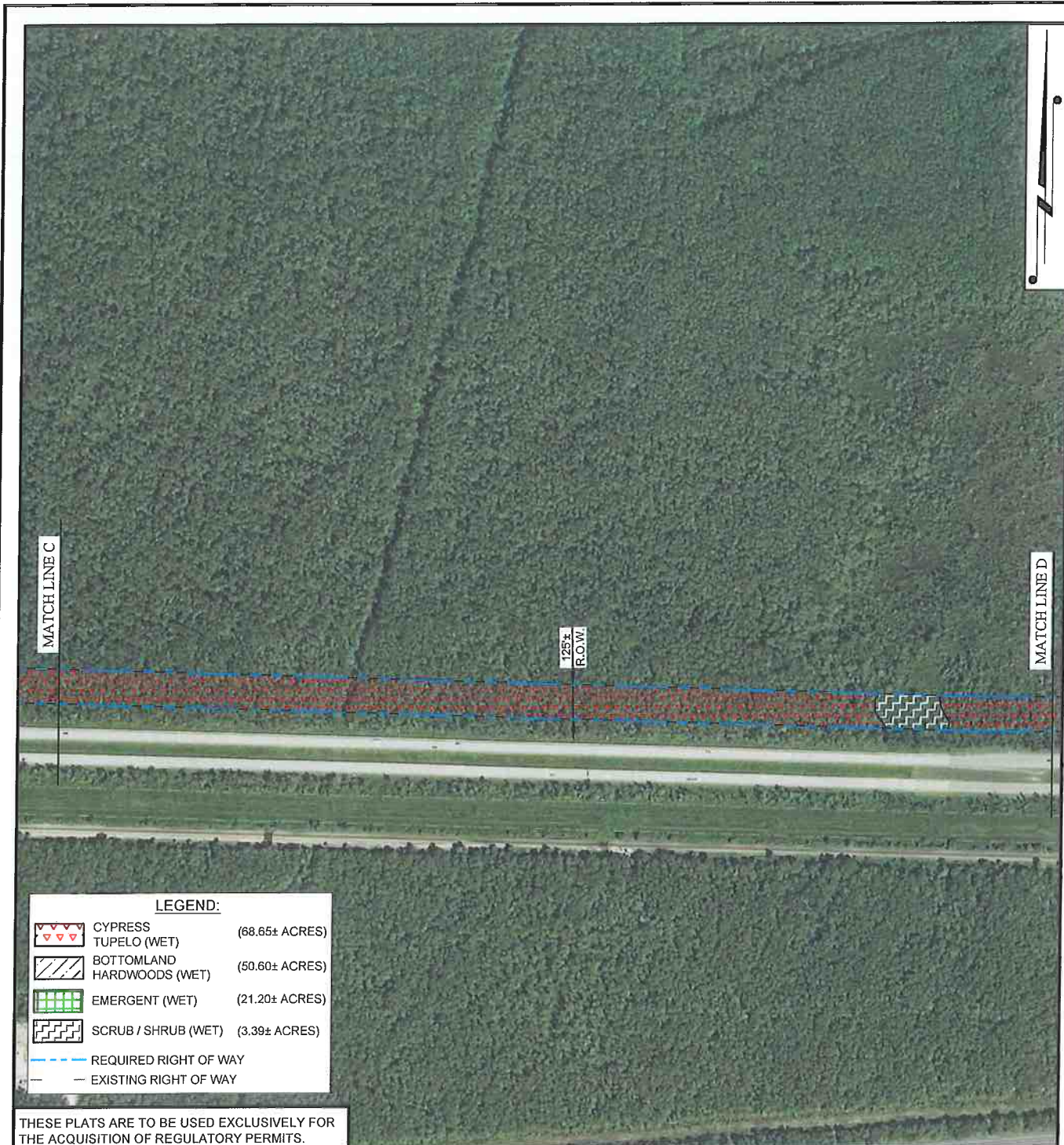
--

8/16/2016 - P:\Y-2015\2015.0770\DWG\HABSS\TLINE HABSS.DWG










DRAWN BY: DPP		APPROVED BY: SJD		WETLAND HABITAT MAP ENTERGY LOUISIANA, LLC WETLAND HABITATS, TERREBONNE-BAYOU VISTA TRANSMISSION LINE LOCATED IN SECTIONS 13, 37, 24, T16S-R13E, SECTIONS 1-23, 77, 78, T16S-R14E SECTIONS 35, 36, 83-105, 116, 108, 109, T16S-R15E, SECTIONS 38-40, 16-19, 13, 66, 69, 67, T16S-R16E, SECTIONS 83, 84, 8, T16S-R17E ASSUMPTION & TERREBONNE PARISHES, LOUISIANA	
DATE: 08/16/2016		JOB NO: 2015.0770			
DRAWING NAME: 150770TLineHabs_P5-37					
SHEET NO: 7 OF 37					
PROJECTION: PROJECTION GEO. DATUM: NAD83 VERT. DATUM: NAVD88 GRID UNITS: US SURVEY FEET				REV. NO: 00 REV. DATE: --/-- REV. BY: --	
SCALE: 1" = 500' 				REVISION DESCRIPTION: --	
T. BAKER SMITH SOLUTIONS START HERE 412 South Van Ave, Houma, LA 70363 (885)688-1050 - tbsmith.com					

8/16/2016 - P:\Y-2015\2015.0770DWG\HABSTLINE HABSS.DWG



LEGEND:

-  CYPRESS (68.65± ACRES)
-  TUPELO (WET)
-  BOTTOMLAND HARDWOODS (WET) (50.60± ACRES)
-  EMERGENT (WET) (21.20± ACRES)
-  SCRUB / SHRUB (WET) (3.39± ACRES)
-  REQUIRED RIGHT OF WAY
-  EXISTING RIGHT OF WAY

THESE PLATS ARE TO BE USED EXCLUSIVELY FOR THE ACQUISITION OF REGULATORY PERMITS.

DRAWN BY: DPP APPROVED BY: SJD

DATE: 08/16/2016 JOB NO: 2015.0770

DRAWING NAME: 150770TLineHabs_P5-37

SHEET NO: 8 OF 37

PROJECTION: PROJECTION
GEO. DATUM: NAD83 | VERT. DATUM: NAVD88
GRID UNITS: US SURVEY FEET

SCALE: 1" = 500'



WETLAND HABITAT MAP

ENTERGY LOUISIANA, LLC

WETLAND HABITATS, TERREBONNE-BAYOU VISTA TRANSMISSION LINE
LOCATED IN SECTIONS 13, 37, 24, T16S-R13E, SECTIONS 1-23, 77, 78, T16S-R14E
SECTIONS 35, 36, 83-105, 116, 108, 109, T16S-R15E,
SECTIONS 38-40, 16-19, 13, 66, 69, 67, T16S-R16E, SECTIONS 83, 84, 8, T16S-R17E
ASSUMPTION & TERREBONNE PARISHES, LOUISIANA



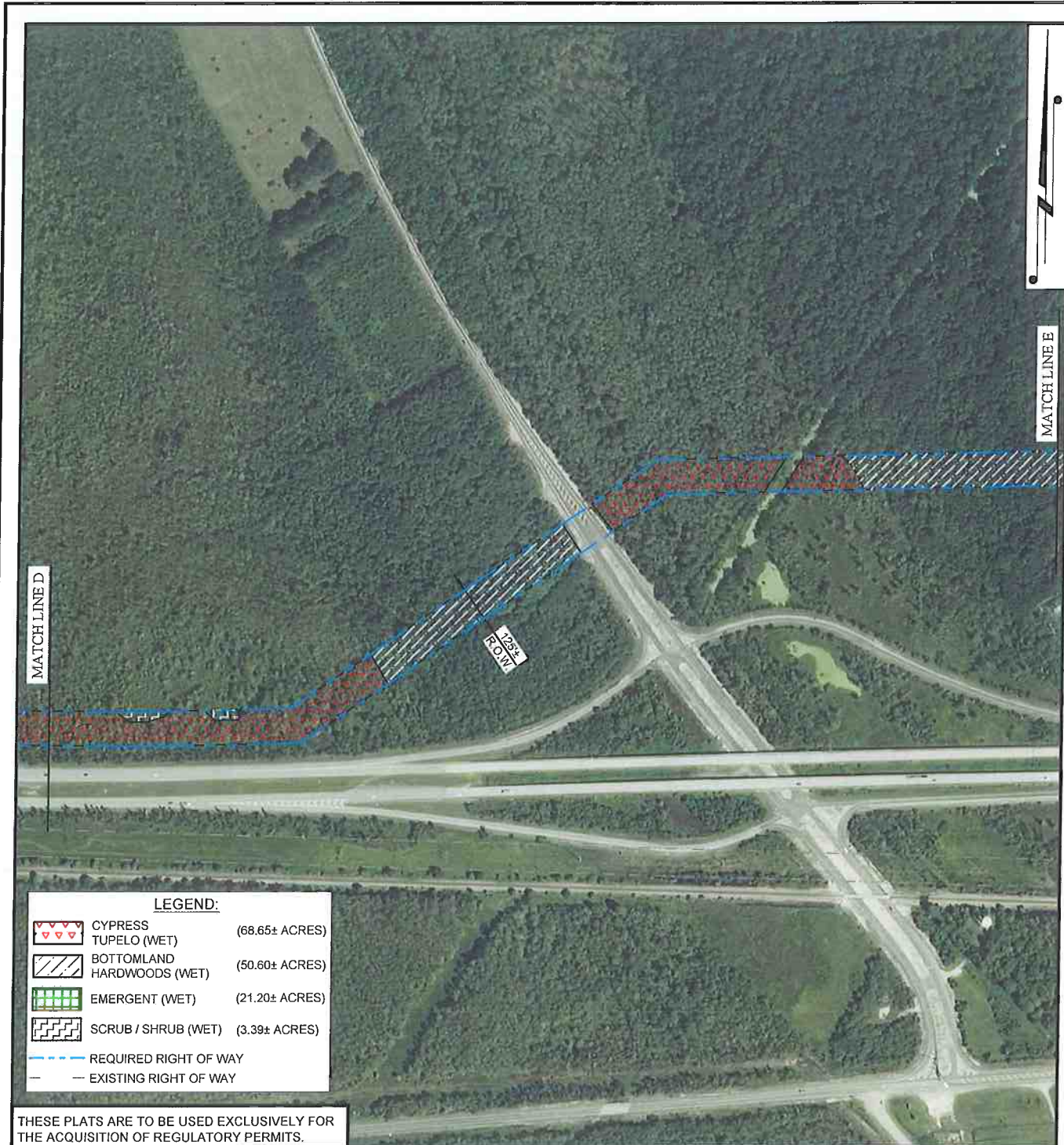
T. BAKER SMITH
SOLUTIONS START HERE
412 South Van Ave, Houma, LA 70363
(885) 668-1050 - tbsmith.com

REV. NO: 00 REV. DATE: --/-- REV. BY: --







REVISION DESCRIPTION:

--

8/16/2016 - P:\Y-2015\2015.0770\DWG\HABSTLINE HABSS.DWG

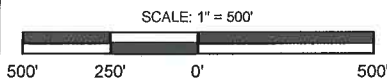


LEGEND:

-  CYPRESS TUPELO (WET) (68.65± ACRES)
-  BOTTOMLAND HARDWOODS (WET) (50.60± ACRES)
-  EMERGENT (WET) (21.20± ACRES)
-  SCRUB / SHRUB (WET) (3.39± ACRES)
-  REQUIRED RIGHT OF WAY
-  EXISTING RIGHT OF WAY

THESE PLATS ARE TO BE USED EXCLUSIVELY FOR THE ACQUISITION OF REGULATORY PERMITS.

DRAWN BY:	DPP	APPROVED BY:	SJD
DATE:	08/16/2016	JOB NO:	2015.0770
DRAWING NAME:	150770TLineHabs_P5-37		
SHEET NO:	9	OF	70
PROJECTION:	PROJECTION		
GEO. DATUM:	NAD83 VERT. DATUM: NAVD88		
GRID UNITS:	US SURVEY FEET		



WETLAND HABITAT MAP

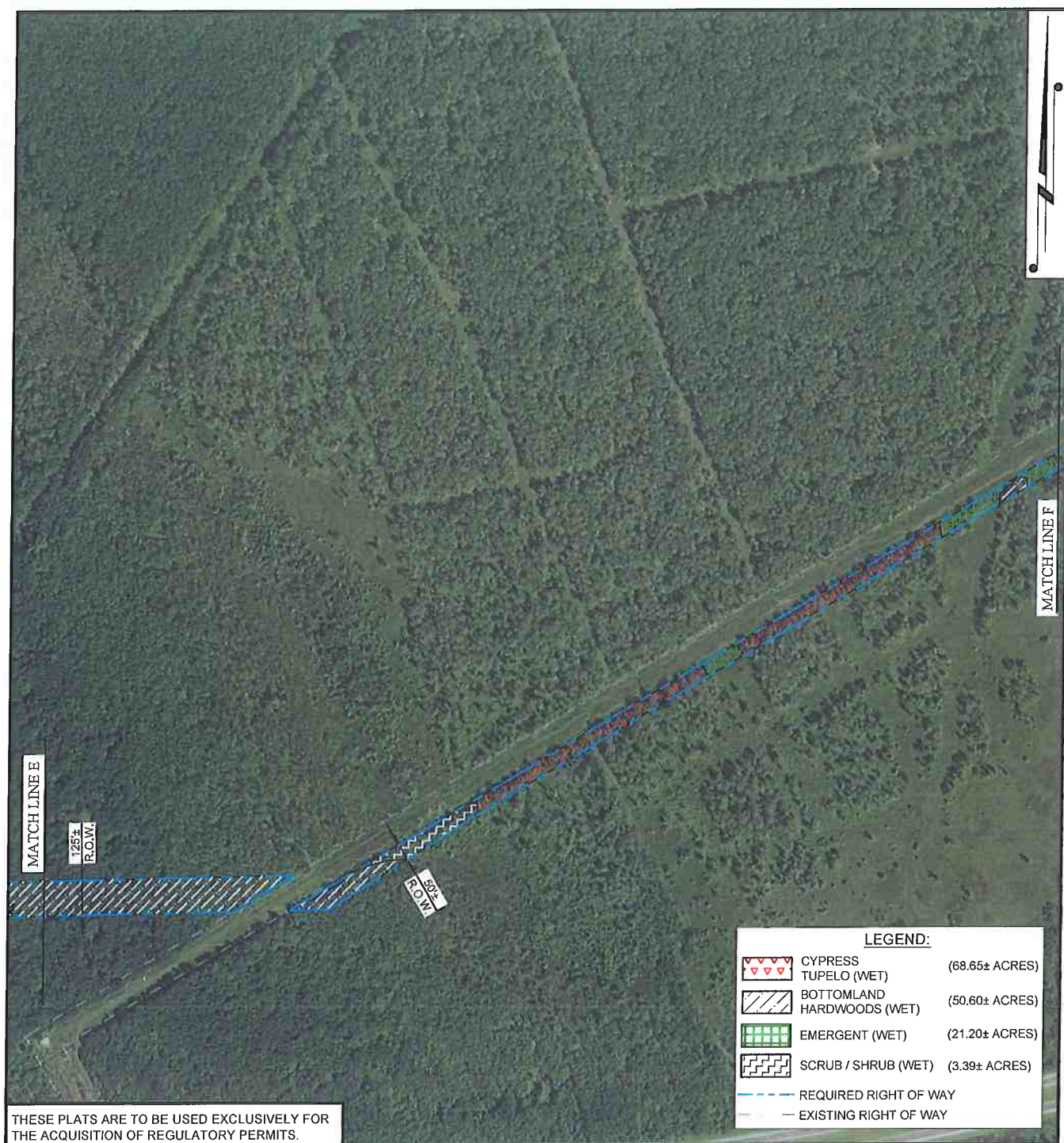
ENTERGY LOUISIANA, LLC

WETLAND HABITATS, TERREBONNE-BAYOU VISTA TRANSMISSION LINE
LOCATED IN SECTIONS 13, 37, 24, T16S-R13E, SECTIONS 1-23, 77, 78, T16S-R14E
SECTIONS 35, 36, 83-105, 116, 108, 109, T16S-R15E,
SECTIONS 38-40, 16-19, 13, 66, 69, 67, T16S-R16E, SECTIONS 83, 84, 8, T16S-R17E
ASSUMPTION & TERREBONNE PARISHES, LOUISIANA



T. BAKER SMITH
SOLUTIONS START HERE
412 South Van Ave, Houma, LA 70363
(855)666-1050 - tbsmith.com

REV. NO:	00	REV. DATE:	--/--	REV. BY:	---
REVISION DESCRIPTION:					
--					



THESE PLATS ARE TO BE USED EXCLUSIVELY FOR THE ACQUISITION OF REGULATORY PERMITS.

DRAWN BY: DPP APPROVED BY: SJD

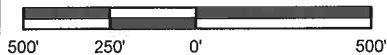
DATE: 08/16/2016 JOB NO: 2015.0770

DRAWING NAME: 150770TLineHabs_P5-37

SHEET NO: 10 OF 37

PROJECTION: PROJECTION
GEO. DATUM: NAD83 | VERT. DATUM: NAVD88
GRID UNITS: US SURVEY FEET

SCALE: 1" = 500'



WETLAND HABITAT MAP

ENTERGY LOUISIANA, LLC

WETLAND HABITATS, TERREBONNE-BAYOU VISTA TRANSMISSION LINE
LOCATED IN SECTIONS 13, 37, 24, T16S-R13E, SECTIONS 1-23, 77, 78, T16S-R14E
SECTIONS 35, 36, 83-105, 116, 108, 109, T16S-R15E,
SECTIONS 38-40, 16-19, 13, 66, 69, 67, T16S-R16E, SECTIONS 83, 84, 8, T16S-R17E
ASSUMPTION & TERREBONNE PARISHES, LOUISIANA



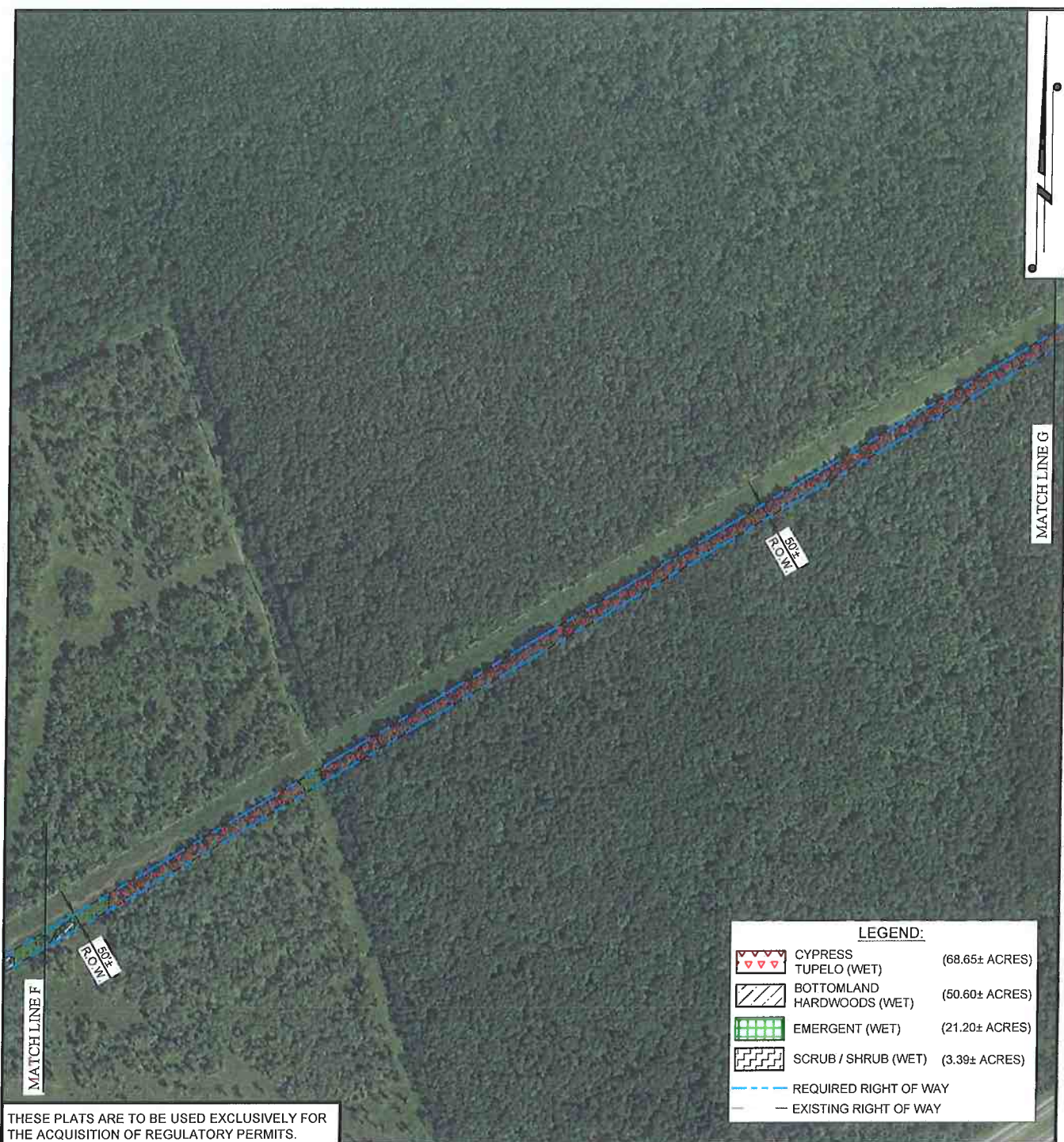
T. BAKER SMITH
SOLUTIONS START HERE
412 South Van Ave, Houma, LA 70363
(985) 869-1050 - tbsmith.com

REV. NO: 00 REV. DATE: --/-- REV. BY: --

REVISION DESCRIPTION:

--

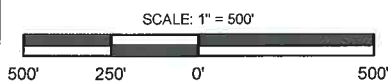
8/16/2016 - P:\Y-2015\2015.0770\DWG\HABSTLINE HABSS.DWG



LEGEND:		
	CYPRESS TUPELO (WET)	(68.65± ACRES)
	BOTTOMLAND HARDWOODS (WET)	(50.60± ACRES)
	EMERGENT (WET)	(21.20± ACRES)
	SCRUB / SHRUB (WET)	(3.39± ACRES)
	REQUIRED RIGHT OF WAY	
	EXISTING RIGHT OF WAY	

THESE PLATS ARE TO BE USED EXCLUSIVELY FOR THE ACQUISITION OF REGULATORY PERMITS.

DRAWN BY:	DPP	APPROVED BY:	SJD
DATE:	08/16/2016	JOB NO:	2015.0770
DRAWING NAME:	150770TLineHabs_P5-37		
SHEET NO:	11	OF	37
PROJECTION:	PROJECTION		
GEO. DATUM:	NAD83 VERT. DATUM: NAVD88		
GRID UNITS:	US SURVEY FEET		



WETLAND HABITAT MAP
ENTERGY LOUISIANA, LLC
WETLAND HABITATS, TERREBONNE-BAYOU VISTA TRANSMISSION LINE
LOCATED IN SECTIONS 13, 37, 24, T16S-R13E, SECTIONS 1-23, 77, 78, T16S-R14E
SECTIONS 35, 36, 83-105, 116, 108, 109, T16S-R15E,
SECTIONS 38-40, 16-19, 13, 66, 69, 67, T16S-R16E, SECTIONS 83, 84, 8, T16S-R17E
ASSUMPTION & TERREBONNE PARISHES, LOUISIANA



REV. NO:	00	REV. DATE:	--/--	REV. BY:	---
REVISION DESCRIPTION:					
--					

8/16/2016 - P:\Y-2015\2015.0770\DWG\HABSS\LINE HABSS.DWG



THESE PLATS ARE TO BE USED EXCLUSIVELY FOR THE ACQUISITION OF REGULATORY PERMITS.

DRAWN BY:	DPP	APPROVED BY:	SJD
DATE:	08/16/2016	JOB NO:	2015.0770
DRAWING NAME:	150770TLineHabs_P5-37		
SHEET NO:	12	OF	37
PROJECTION: PROJECTION GEO. DATUM: NAD83 VERT. DATUM: NAVD88 GRID UNITS: US SURVEY FEET			

SCALE: 1" = 500'

500' 250' 0' 500'

WETLAND HABITAT MAP

ENTERGY LOUISIANA, LLC

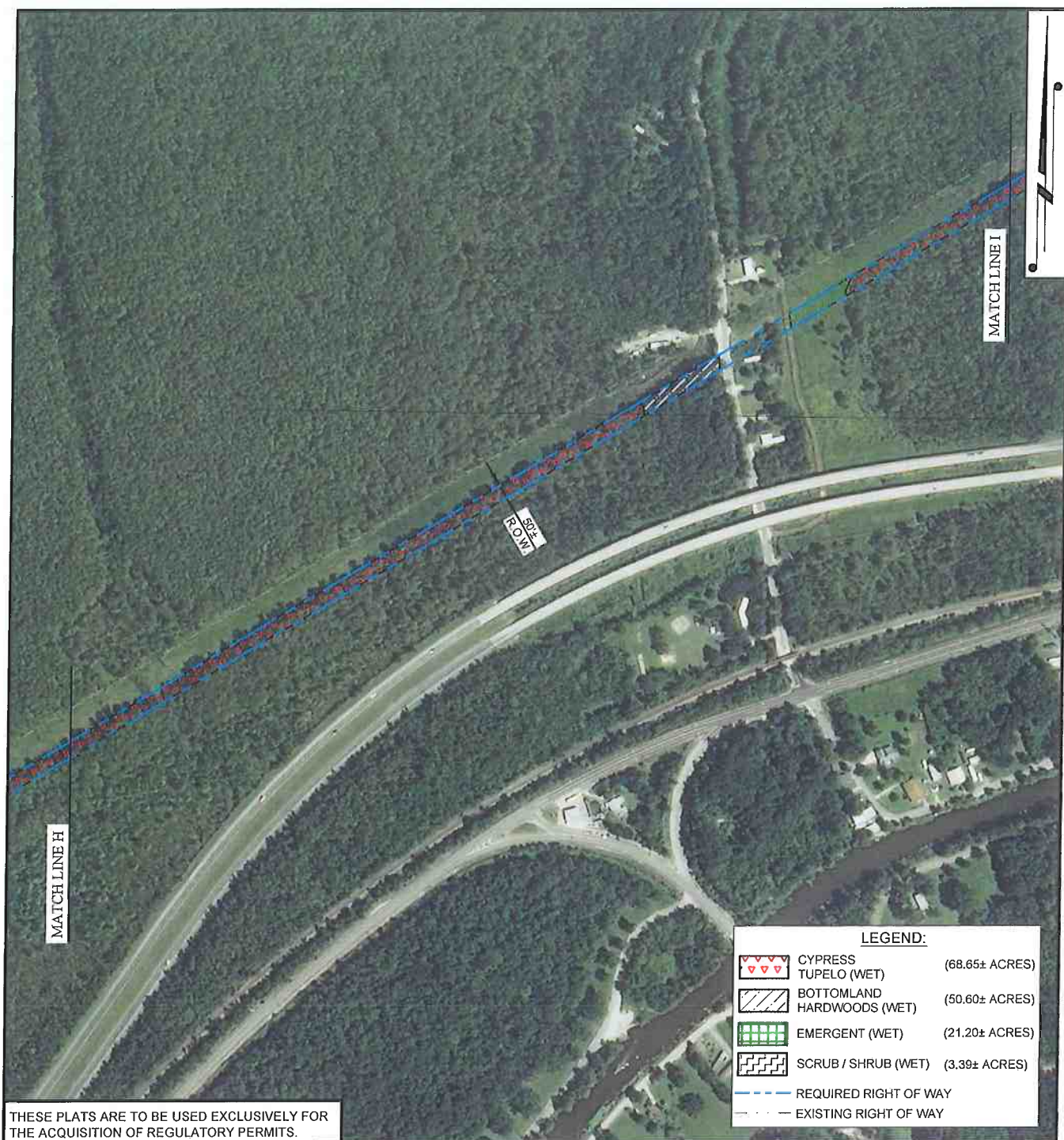
WETLAND HABITATS, TERREBONNE-BAYOU VISTA TRANSMISSION LINE
LOCATED IN SECTIONS 13, 37, 24, T16S-R13E, SECTIONS 1-23, 77, 78, T16S-R14E
SECTIONS 35, 36, 83-105, 116, 108, 109, T16S-R15E,
SECTIONS 38-40, 16-19, 13, 66, 69, 67, T16S-R16E, SECTIONS 83, 84, 8, T16S-R17E
ASSUMPTION & TERREBONNE PARISHES, LOUISIANA



T. BAKER SMITH
SOLUTIONS START HERE
412 South Van Ave, Houma, LA 70363
(855)868-1050 - tbsmith.com

REV. NO:	00	REV. DATE:	--/--	REV. BY:	---
REVISION DESCRIPTION: --					

8/18/2016 - P:\Y-2015\2015.0770\DWG\HABSS\TLINE HABSS.DWG



THESE PLATS ARE TO BE USED EXCLUSIVELY FOR
THE ACQUISITION OF REGULATORY PERMITS.

LEGEND:		
	CYPRESS TUPELO (WET)	(68.65± ACRES)
	BOTTOMLAND HARDWOODS (WET)	(50.60± ACRES)
	EMERGENT (WET)	(21.20± ACRES)
	SCRUB / SHRUB (WET)	(3.39± ACRES)
	REQUIRED RIGHT OF WAY	
	EXISTING RIGHT OF WAY	

DRAWN BY: DPP

APPROVED BY: SJD

DATE: 08/16/2016

JOB NO: 2015.0770

DRAWING NAME: 150770TLineHabs_P5-37

SHEET NO: 13 OF 37

PROJECTION: PROJECTION
GEO. DATUM: NAD83 | VERT. DATUM: NAVD88
GRID UNITS: US SURVEY FEET

SCALE: 1" = 500'

WETLAND HABITAT MAP

ENTERGY LOUISIANA, LLC

WETLAND HABITATS, TERREBONNE-BAYOU VISTA TRANSMISSION LINE
LOCATED IN SECTIONS 13, 37, 24, T16S-R13E, SECTIONS 1-23, 77, 78, T16S-R14E
SECTIONS 35, 36, 83-105, 116, 108, 109, T16S-R15E,
SECTIONS 38-40, 16-19, 13, 66, 69, 67, T16S-R16E, SECTIONS 83, 84, 8, T16S-R17E
ASSUMPTION & TERREBONNE PARISHES, LOUISIANA



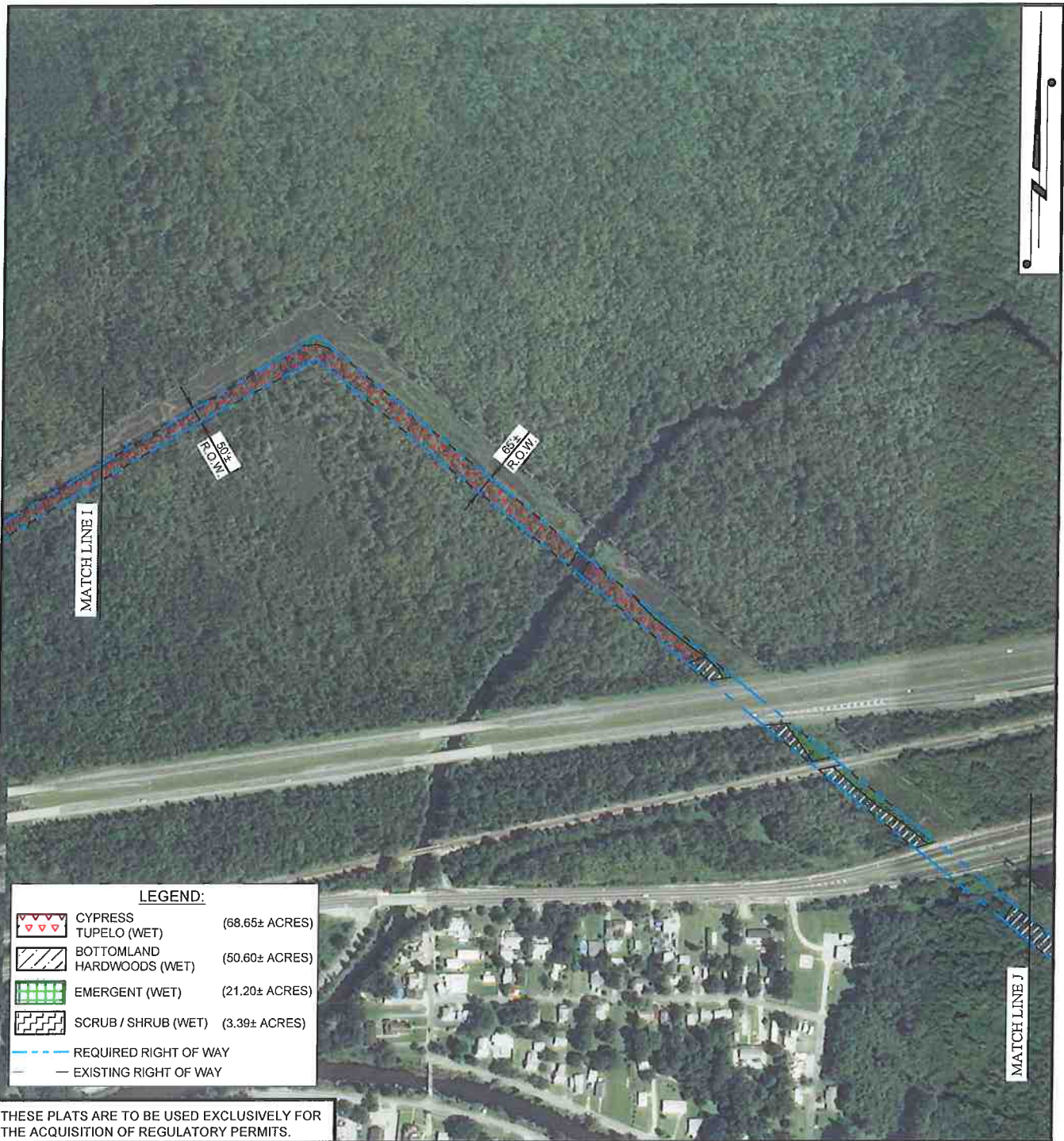
T. BAKER SMITH
SOLUTIONS START HERE
4123 South Van Ave, Houma, LA 70363
(885)866-1050 - tbsmith.com

REV. NO: 00 REV. DATE: --/-- REV. BY: ---

REVISION DESCRIPTION:

--

8/16/2016 - P:\Y-2015\2015.0770\DWG\HABSS\LINE_HABSS.DWG



THESE PLATS ARE TO BE USED EXCLUSIVELY FOR THE ACQUISITION OF REGULATORY PERMITS.

DRAWN BY: DPP APPROVED BY: SJD

DATE: 08/16/2016 JOB NO: 2015.0770

DRAWING NAME: 150770TLineHabs_P5-37

SHEET NO: 14 OF 37

PROJECTION: PROJECTION
GEO. DATUM: NAD83 | VERT. DATUM: NAVD88
GRID UNITS: US SURVEY FEET

SCALE: 1" = 500'

500' 250' 0' 500'

WETLAND HABITAT MAP

ENTERGY LOUISIANA, LLC

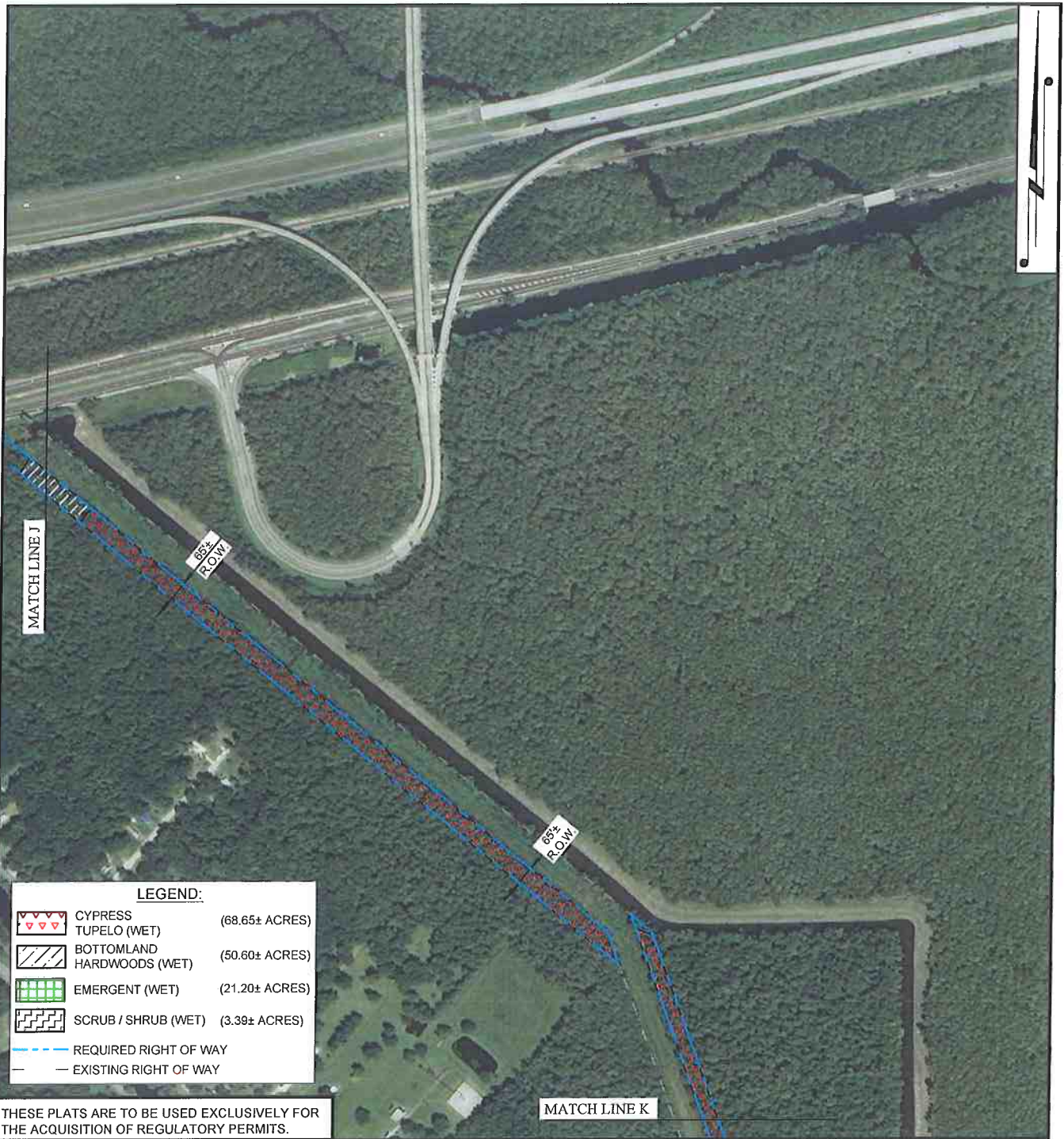
WETLAND HABITATS, TERREBONNE-BAYOU VISTA TRANSMISSION LINE
LOCATED IN SECTIONS 13, 37, 24, T16S-R13E, SECTIONS 1-23, 77, 78, T16S-R14E
SECTIONS 35, 36, 83-105, 116, 108, 109, T16S-R15E,
SECTIONS 38-40, 16-19, 13, 66, 69, 67, T16S-R16E, SECTIONS 83, 84, 8, T16S-R17E
ASSUMPTION & TERREBONNE PARISHES, LOUISIANA



T. BAKER SMITH
SOLUTIONS START HERE
412 South Van Ave, Houma, LA 70363
(857)688-1050 - tbsmith.com

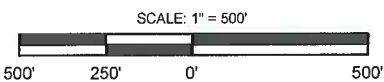
REV. NO: 00 REV. DATE: --/--/-- REV. BY: --

REVISION DESCRIPTION:



THESE PLATS ARE TO BE USED EXCLUSIVELY FOR THE ACQUISITION OF REGULATORY PERMITS.

DRAWN BY:	DPP	APPROVED BY:	SJD
DATE:	08/16/2016	JOB NO:	2015.0770
DRAWING NAME:	150770TLineHabs_P5-37		
SHEET NO:	15	OF	37
PROJECTION:	PROJECTION		
GEO. DATUM:	NAD83 VERT. DATUM: NAVD88		
GRID UNITS:	US SURVEY FEET		



WETLAND HABITAT MAP

ENTERGY LOUISIANA, LLC

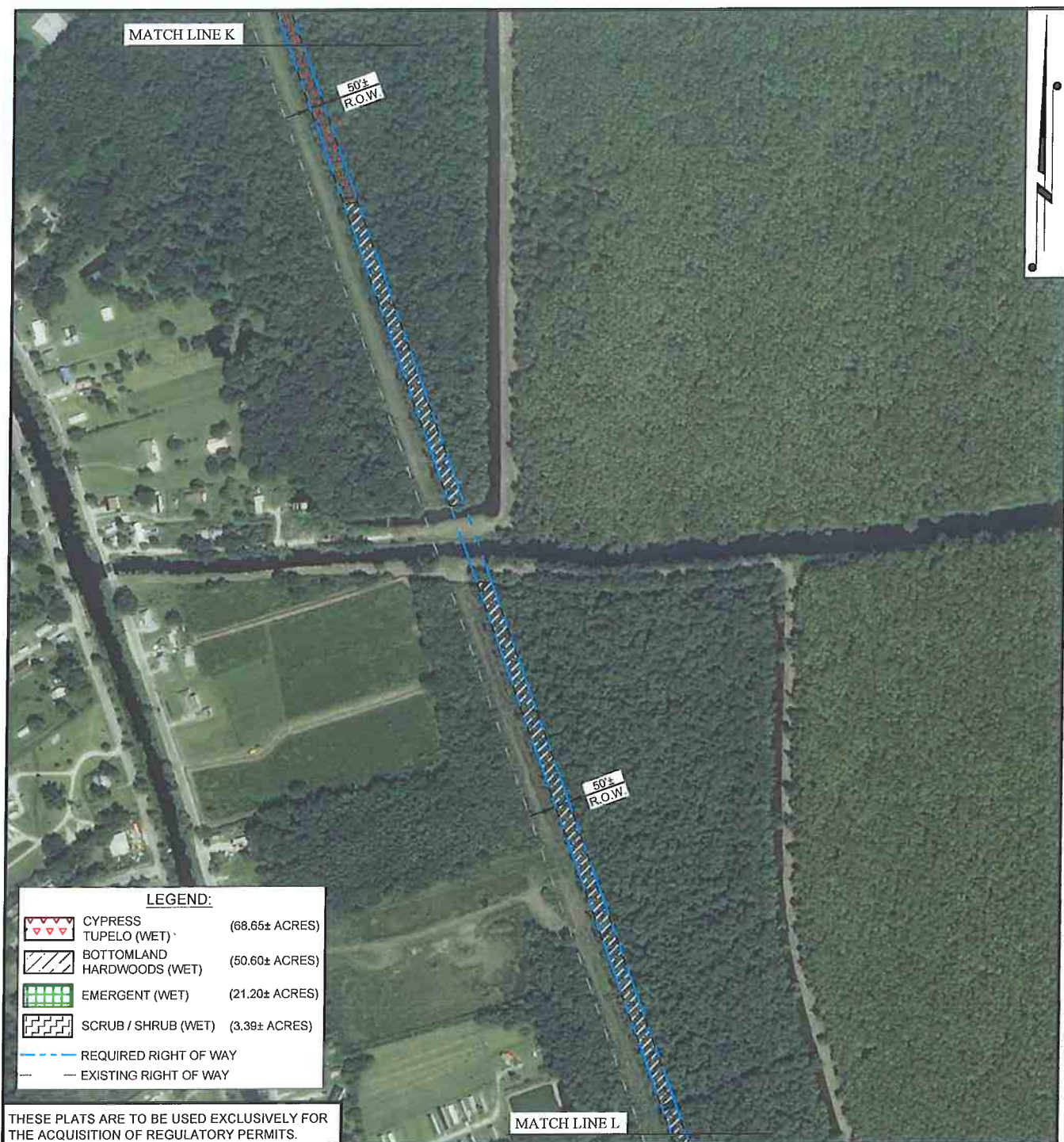
WETLAND HABITATS, TERREBONNE-BAYOU VISTA TRANSMISSION LINE
 LOCATED IN SECTIONS 13, 37, 24, T16S-R13E, SECTIONS 1-23, 77, 78, T16S-R14E
 SECTIONS 35, 36, 83-105, 116, 108, 109, T16S-R15E,
 SECTIONS 38-40, 16-19, 13, 66, 69, 67, T16S-R16E, SECTIONS 83, 84, 8, T16S-R17E
 ASSUMPTION & TERREBONNE PARISHES, LOUISIANA



T. BAKER SMITH
 SOLUTIONS START HERE
 412 South Van Ave, Houma, LA 70363
 (857)888-1050 - tbamith.com

REV. NO:	00	REV. DATE:	--/--	REV. BY:	---
REVISION DESCRIPTION:					

8/16/2016 - P:\Y-2015\2015.0770\DWG\HABSS\LINE HABSS.DWG



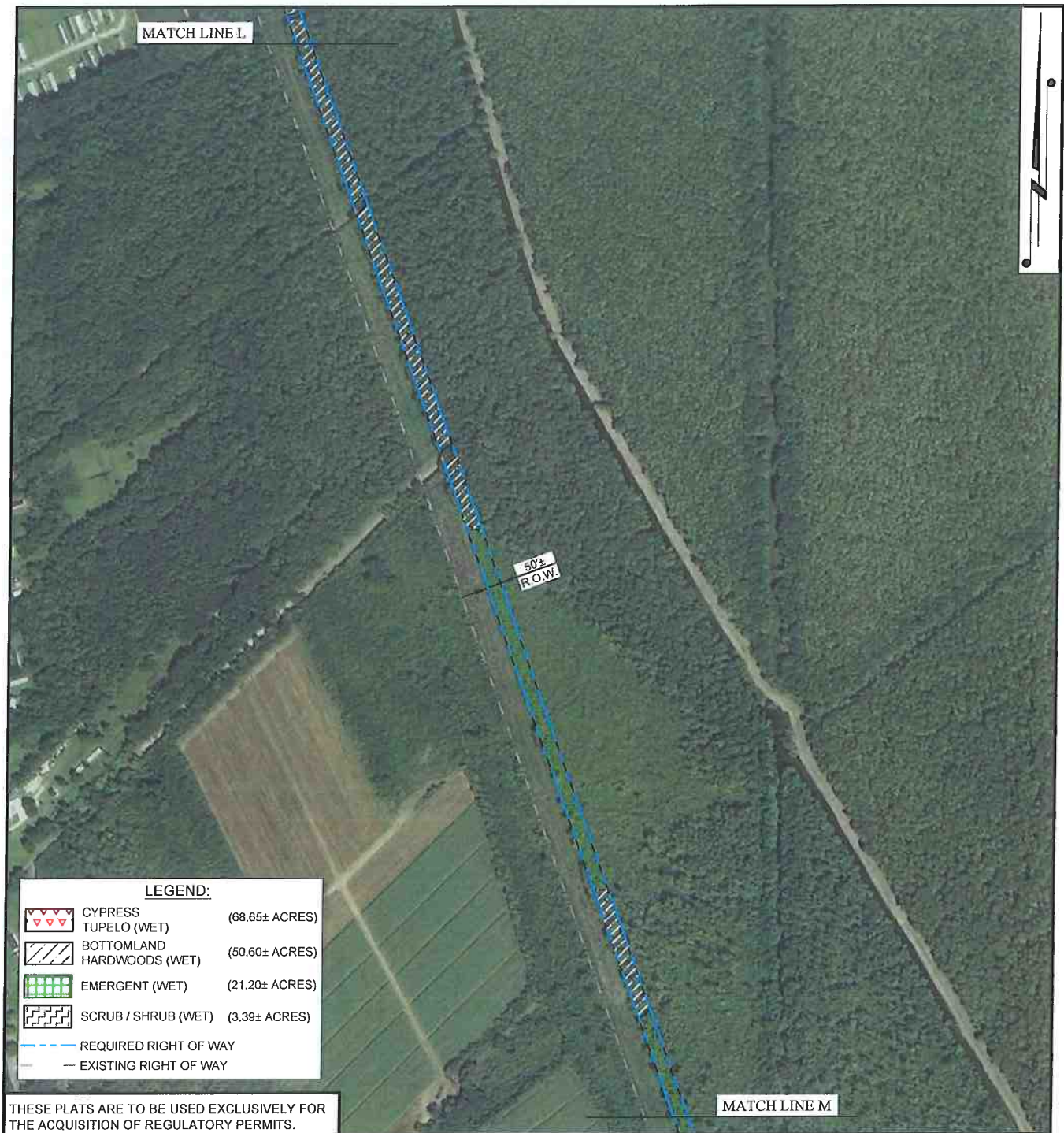
DRAWN BY: DPP		APPROVED BY: SJD	
DATE: 08/16/2016		JOB NO: 2015.0770	
DRAWING NAME: 150770TLineHabs_P5-37			
SHEET NO: 16 OF 37			
PROJECTION: PROJECTION GEO. DATUM: NAD83 VERT. DATUM: NAVD88 GRID UNITS: US SURVEY FEET			
SCALE: 1" = 500'			
T. BAKER SMITH SOLUTIONS START HERE 412 South Van Ave, Houma, LA 70363 (855)888-1050 - tbsmith.com			
REV. NO: 00		REV. DATE: --/--	
REV. BY: ---		---	
REVISION DESCRIPTION: --			

WETLAND HABITAT MAP

ENTERGY LOUISIANA, LLC

WETLAND HABITATS, TERREBONNE-BAYOU VISTA TRANSMISSION LINE
LOCATED IN SECTIONS 13, 37, 24, T16S-R13E, SECTIONS 1-23, 77, 78, T16S-R14E
SECTIONS 35, 36, 83-105, 116, 108, 109, T16S-R15E,
SECTIONS 38-40, 16-19, 13, 66, 69, 67, T16S-R16E, SECTIONS 83, 84, 8, T16S-R17E
ASSUMPTION & TERREBONNE PARISHES, LOUISIANA

8/16/2016 - P:\Y-2015\2015.0770DWG\HABSTLINE_HABSS.DWG



DRAWN BY: DPP		APPROVED BY: SJD	
DATE: 08/16/2016		JOB NO: 2015.0770	
DRAWING NAME: 150770TLineHabs_P5-37			
SHEET NO: 17 OF 37			
PROJECTION: PROJECTION GEO. DATUM: NAD83 VERT. DATUM: NAVD88 GRID UNITS: US SURVEY FEET			
SCALE: 1" = 500'			
T. BAKER SMITH SOLUTIONS START HERE 412 South Van Ave, Houma, LA 70363 (865)888-1050 - tbsmith.com			
REV. NO: 00		REV. DATE: --/--	
REV. BY: --		REV. BY: --	
REVISION DESCRIPTION: --			

WETLAND HABITAT MAP

ENTERGY LOUISIANA, LLC

WETLAND HABITATS, TERREBONNE-BAYOU VISTA TRANSMISSION LINE
LOCATED IN SECTIONS 13, 37, 24, T16S-R13E, SECTIONS 1-23, 77, 78, T16S-R14E
SECTIONS 35, 36, 83-105, 116, 108, 109, T16S-R15E,
SECTIONS 38-40, 16-19, 13, 66, 69, 67, T16S-R16E, SECTIONS 83, 84, 8, T16S-R17E
ASSUMPTION & TERREBONNE PARISHES, LOUISIANA

MATCH LINE M

50±
R.O.W.50±
R.O.W.

MATCH LINE N

LEGEND:

	CYPRESS	(68.65± ACRES)
	TUPELO (WET)	
	BOTTOMLAND HARDWOODS (WET)	(50.60± ACRES)
	EMERGENT (WET)	(21.20± ACRES)
	SCRUB / SHRUB (WET)	(3.39± ACRES)
	REQUIRED RIGHT OF WAY	
	EXISTING RIGHT OF WAY	

THESE PLATS ARE TO BE USED EXCLUSIVELY FOR
THE ACQUISITION OF REGULATORY PERMITS.

DRAWN BY: DPP APPROVED BY: SJD

DATE: 08/16/2016 JOB NO: 2015.0770

DRAWING NAME: 150770TLineHabs_P5-37

SHEET NO: 18 OF 37

PROJECTION: PROJECTION
GEO. DATUM: NAD83 | VERT. DATUM: NAVD88
GRID UNITS: US SURVEY FEET

SCALE: 1" = 500'

500' 250' 0' 500'

WETLAND HABITAT MAP

ENTERGY LOUISIANA, LLC

WETLAND HABITATS, TERREBONNE-BAYOU VISTA TRANSMISSION LINE
LOCATED IN SECTIONS 13, 37, 24, T16S-R13E, SECTIONS 1-23, 77, 78, T16S-R14E
SECTIONS 35, 36, 83-105, 116, 108, 109, T16S-R15E,
SECTIONS 38-40, 16-19, 13, 66, 69, 67, T16S-R16E, SECTIONS 83, 84, 8, T16S-R17E
ASSUMPTION & TERREBONNE PARISHES, LOUISIANA



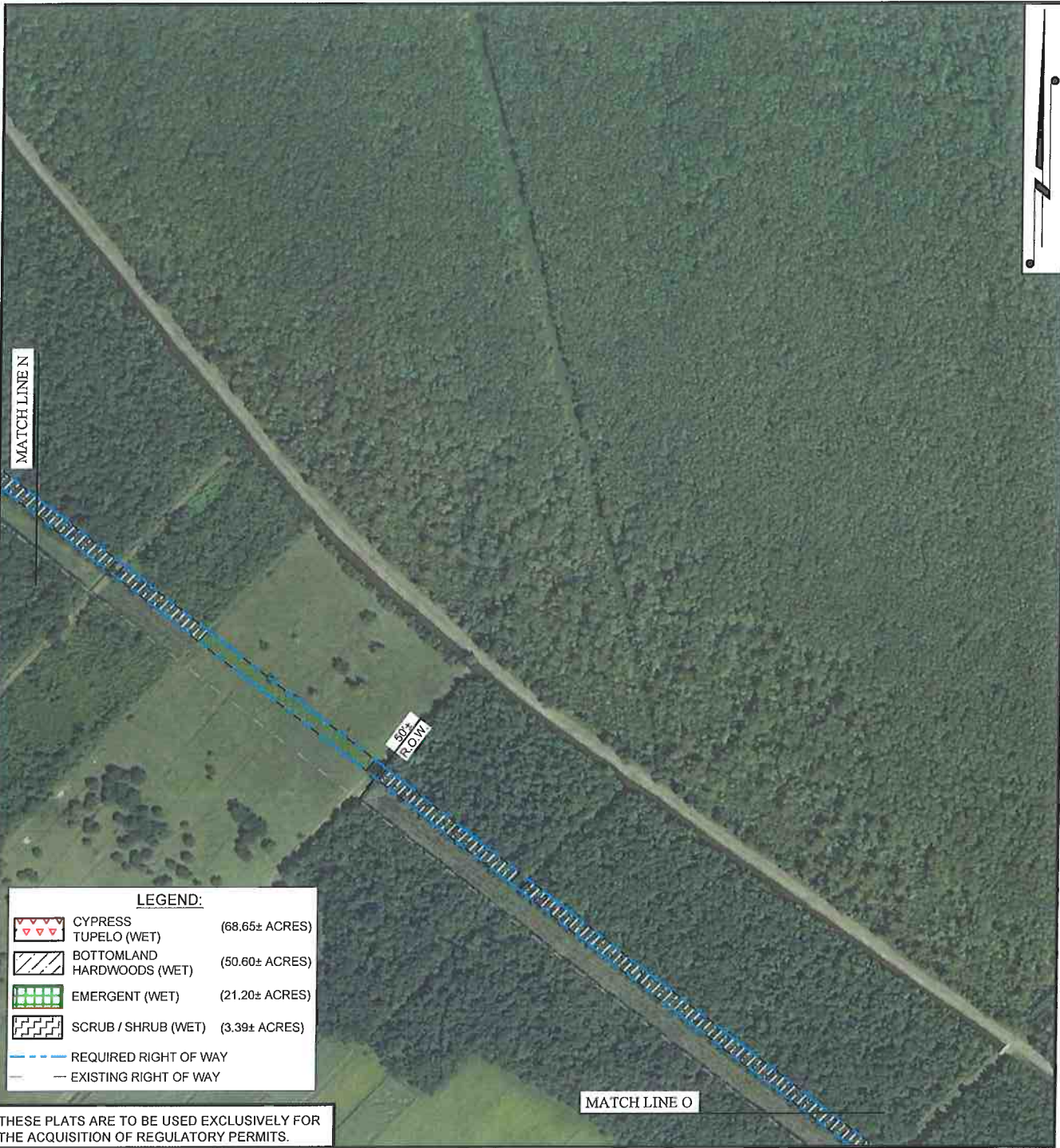
T. BAKER SMITH
SOLUTIONS START HERE
412 South Van Ave, Houma, LA 70363
(855)668-1050 - tbsmith.com

REV. NO: 00 REV. DATE: --/-- REV. BY: --

REVISION DESCRIPTION:

--

8/16/2016 - P:\Y-2015\2015.0770\DWG\HABSS.DWG

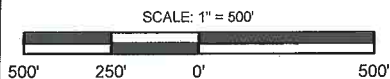


LEGEND:

- CYPRESS TUPELO (WET) (68.65± ACRES)
- BOTTOMLAND HARDWOODS (WET) (50.60± ACRES)
- EMERGENT (WET) (21.20± ACRES)
- SCRUB / SHRUB (WET) (3.39± ACRES)
- REQUIRED RIGHT OF WAY
- EXISTING RIGHT OF WAY

THESE PLATS ARE TO BE USED EXCLUSIVELY FOR THE ACQUISITION OF REGULATORY PERMITS.

DRAWN BY:	DPP	APPROVED BY:	SJD
DATE:	08/18/2016	JOB NO:	2015.0770
DRAWING NAME:	150770TLineHabs_P5-37		
SHEET NO:	19	OF	37
PROJECTION:	PROJECTION		
GEO. DATUM:	NAD83 VERT. DATUM: NAVD88		
GRID UNITS:	US SURVEY FEET		



WETLAND HABITAT MAP

ENTERGY LOUISIANA, LLC

WETLAND HABITATS, TERREBONNE-BAYOU VISTA TRANSMISSION LINE
 LOCATED IN SECTIONS 13, 37, 24, T16S-R13E, SECTIONS 1-23, 77, 78, T16S-R14E
 SECTIONS 35, 36, 83-105, 116, 108, 109, T16S-R15E,
 SECTIONS 38-40, 16-19, 13, 66, 69, 67, T16S-R16E, SECTIONS 83, 84, 8, T16S-R17E
 ASSUMPTION & TERREBONNE PARISHES, LOUISIANA




T. BAKER SMITH
 SOLUTIONS START HERE
 412 South Van Ave, Houma, LA 70363
 (855)888-1050 - tbsmith.com

REV. NO:	00	REV. DATE:	--/--	REV. BY:	---
REVISION DESCRIPTION:					
--					

8/16/2016 - P:\V-2015\2015.0770\DWG\HABSS\LINE HABSS.DWG



DRAWN BY:	DPP	APPROVED BY:	SJD
DATE:	08/16/2016	JOB NO:	2015.0770
DRAWING NAME:		150770TLineHabs_P5-37	
SHEET NO:		20	OF 37
PROJECTION: PROJECTION			
GEO. DATUM: NAD83 VERT. DATUM: NAVD88			
GRID UNITS: US SURVEY FEET			
SCALE: 1" = 500'			
			
500'	250'	0'	500'

WETLAND HABITAT MAP

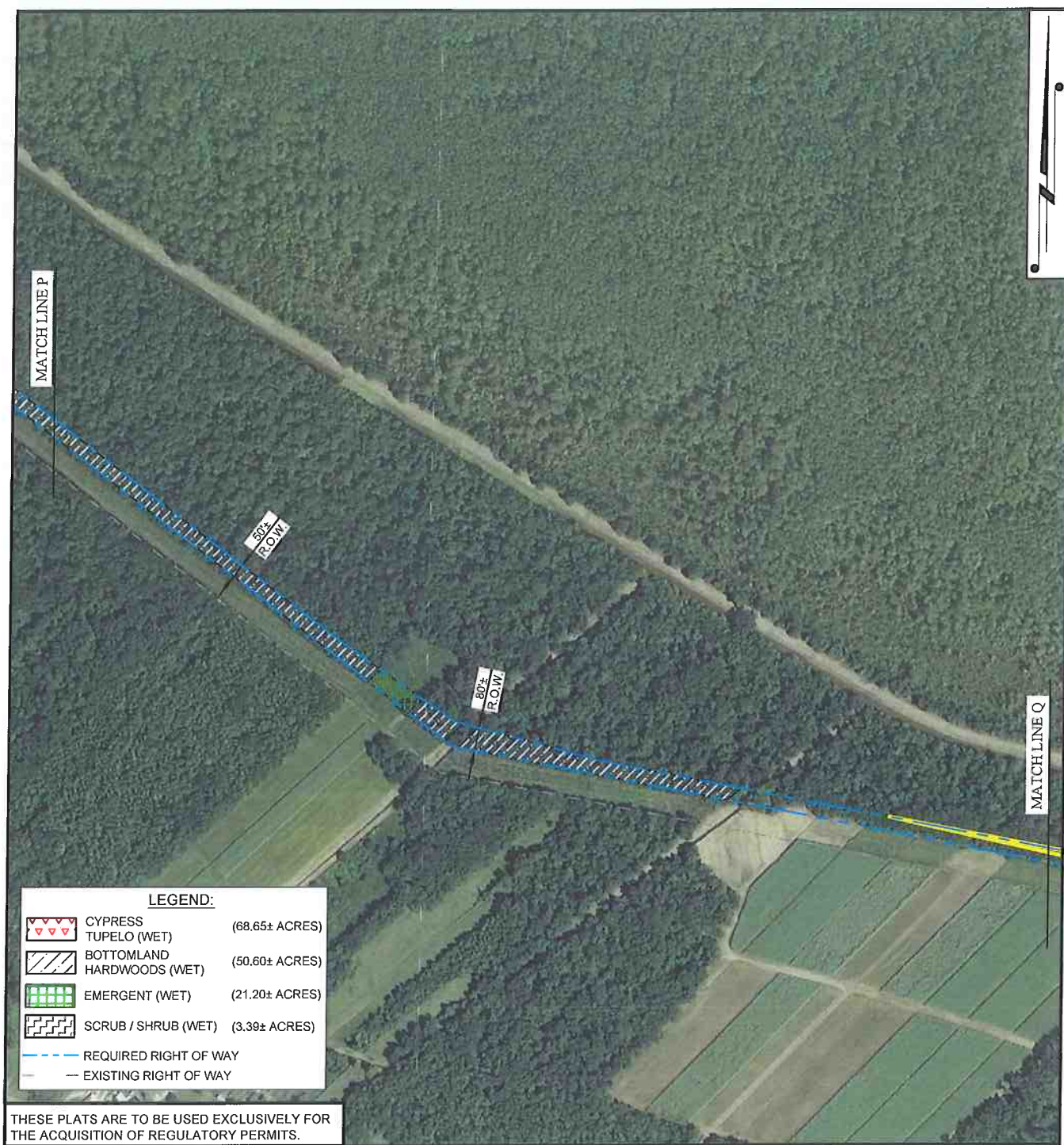
ENTERGY LOUISIANA, LLC

WETLAND HABITATS, TERREBONNE-BAYOU VISTA TRANSMISSION LINE
LOCATED IN SECTIONS 13, 37, 24, T16S-R13E, SECTIONS 1-23, 77, 78, T16S-R14E
SECTIONS 35, 36, 83-105, 116, 108, 109, T16S-R15E,
SECTIONS 38-40, 16-19, 13, 66, 69, 67, T16S-R16E, SECTIONS 83, 84, 8, T16S-R17E
ASSUMPTION & TERREBONNE PARISHES, LOUISIANA

T. BAKER SMITH
SOLUTIONS START HERE
412 South Van Ave, Houma, LA 70363
(885)868-1050 - tbsmith.com

REV. NO:	00	REV. DATE:	--/--	REV. BY:	---
REVISION DESCRIPTION:					
--					

8/16/2016 - P:\Y-2015\2015.0770DWG\HABSS\LINE HABSS.DWG

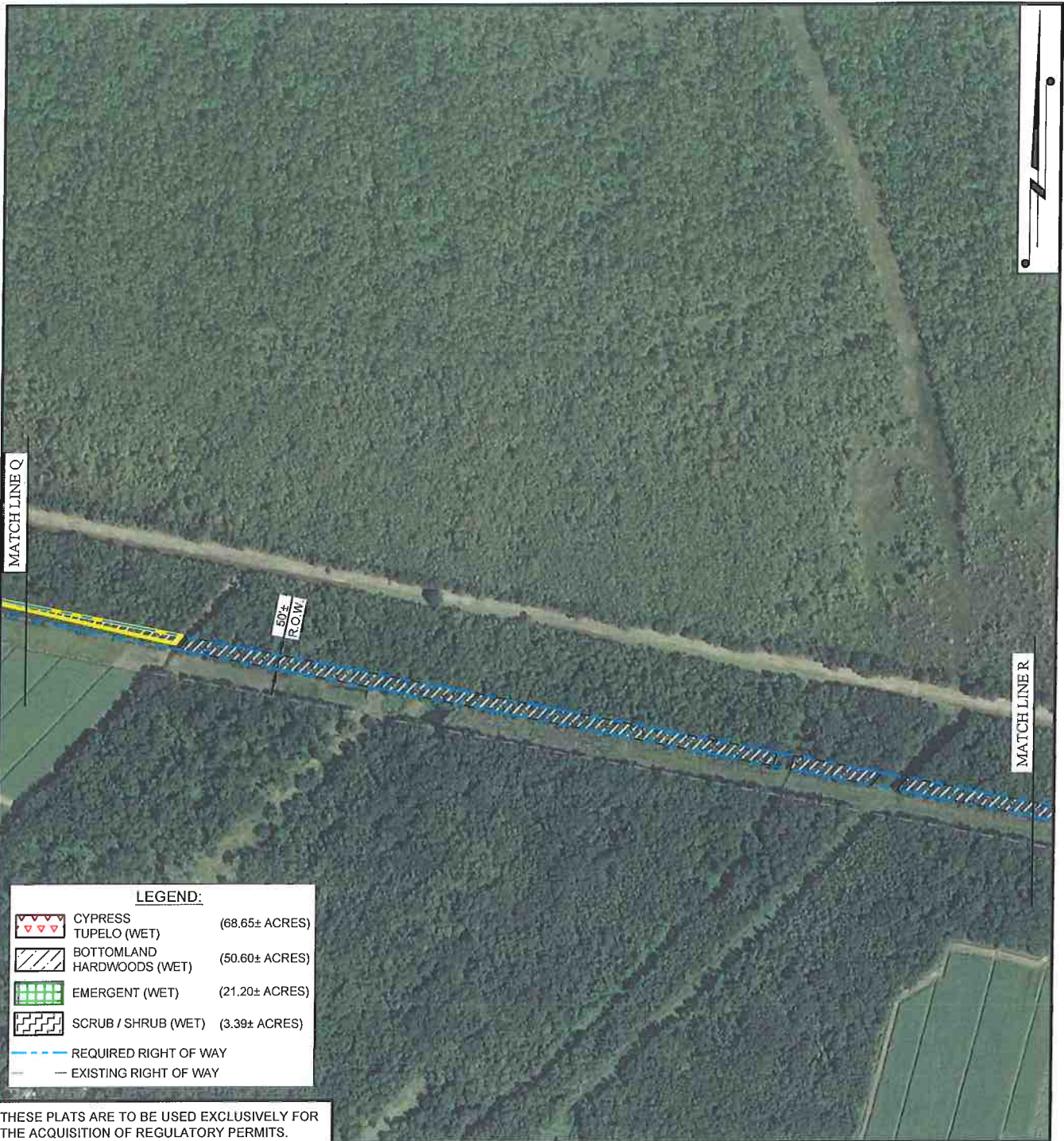


DRAWN BY:	DPP	APPROVED BY:	SJD
DATE:	08/16/2016	JOB NO:	2015.0770
DRAWING NAME:	150770TLineHabs_P5-37		
SHEET NO:	21	OF	37
PROJECTION: PROJECTION GEO. DATUM: NAD83 VERT. DATUM: NAVD88 GRID UNITS: US SURVEY FEET			
SCALE: 1" = 500'			

WETLAND HABITAT MAP	
ENTERGY LOUISIANA, LLC	
WETLAND HABITATS, TERREBONNE-BAYOU VISTA TRANSMISSION LINE LOCATED IN SECTIONS 13, 37, 24, T16S-R13E, SECTIONS 1-23, 77, 78, T16S-R14E SECTIONS 35, 36, 83-105, 116, 108, 109, T16S-R15E, SECTIONS 38-40, 16-19, 13, 66, 69, 67, T16S-R16E, SECTIONS 83, 84, 8, T16S-R17E ASSUMPTION & TERREBONNE PARISHES, LOUISIANA	
REV. NO: 00	REV. DATE: --/--
REVISION DESCRIPTION:	



T. BAKER SMITH
SOLUTIONS START HERE
412 South Van Ave, Houma, LA 70363
(865)888-1050 - tbsmith.com

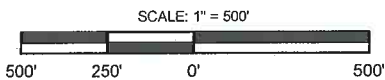


LEGEND:

	CYPRESS	(68.65± ACRES)
	TUPELO (WET)	
	BOTTOMLAND	(50.60± ACRES)
	HARDWOODS (WET)	
	EMERGENT (WET)	(21.20± ACRES)
	SCRUB / SHRUB (WET)	(3.39± ACRES)
	REQUIRED RIGHT OF WAY	
	EXISTING RIGHT OF WAY	

THESE PLATS ARE TO BE USED EXCLUSIVELY FOR THE ACQUISITION OF REGULATORY PERMITS.

DRAWN BY:	DPP	APPROVED BY:	SJD
DATE:	08/16/2016	JOB NO:	2015.0770
DRAWING NAME:	150770TLineHabs_P5-37		
SHEET NO:	22	OF	37
PROJECTION: PROJECTION			
GEO. DATUM: NAD83 VERT. DATUM: NAVD88			
GRID UNITS: US SURVEY FEET			



WETLAND HABITATS MAP

ENTERGY LOUISIANA, LLC

WETLAND HABITATS, TERREBONNE-BAYOU VISTA TRANSMISSION LINE
 LOCATED IN SECTIONS 13, 37, 24, T16S-R13E, SECTIONS 1-23, 77, 78, T16S-R14E
 SECTIONS 35, 36, 83-105, 116, 108, 109, T16S-R15E,
 SECTIONS 38-40, 16-19, 13, 66, 69, 67, T16S-R16E, SECTIONS 83, 84, 8, T16S-R17E
 ASSUMPTION & TERREBONNE PARISHES, LOUISIANA



T. BAKER SMITH
 SOLUTIONS START HERE
 412 South Van Ave, Houma, LA 70363
 (855)868-1050 - tbsmith.com

REV. NO:	00	REV. DATE:	--/--	REV. BY:	---
REVISION DESCRIPTION:					
--					

8/18/2016 - P:\Y-2015\2015.0770DWG\HABSTLINE HABSS.DWG



THESE PLATS ARE TO BE USED EXCLUSIVELY FOR THE ACQUISITION OF REGULATORY PERMITS.

DRAWN BY:	DPP	APPROVED BY:	SJD
DATE:	08/16/2016	JOB NO:	2015.0770
DRAWING NAME:	150770TLineHabs_P5-38		
SHEET NO:	23	OF	37
PROJECTION: PROJECTION GEO. DATUM: NAD83 VERT. DATUM: NAVD88 GRID UNITS: US SURVEY FEET			

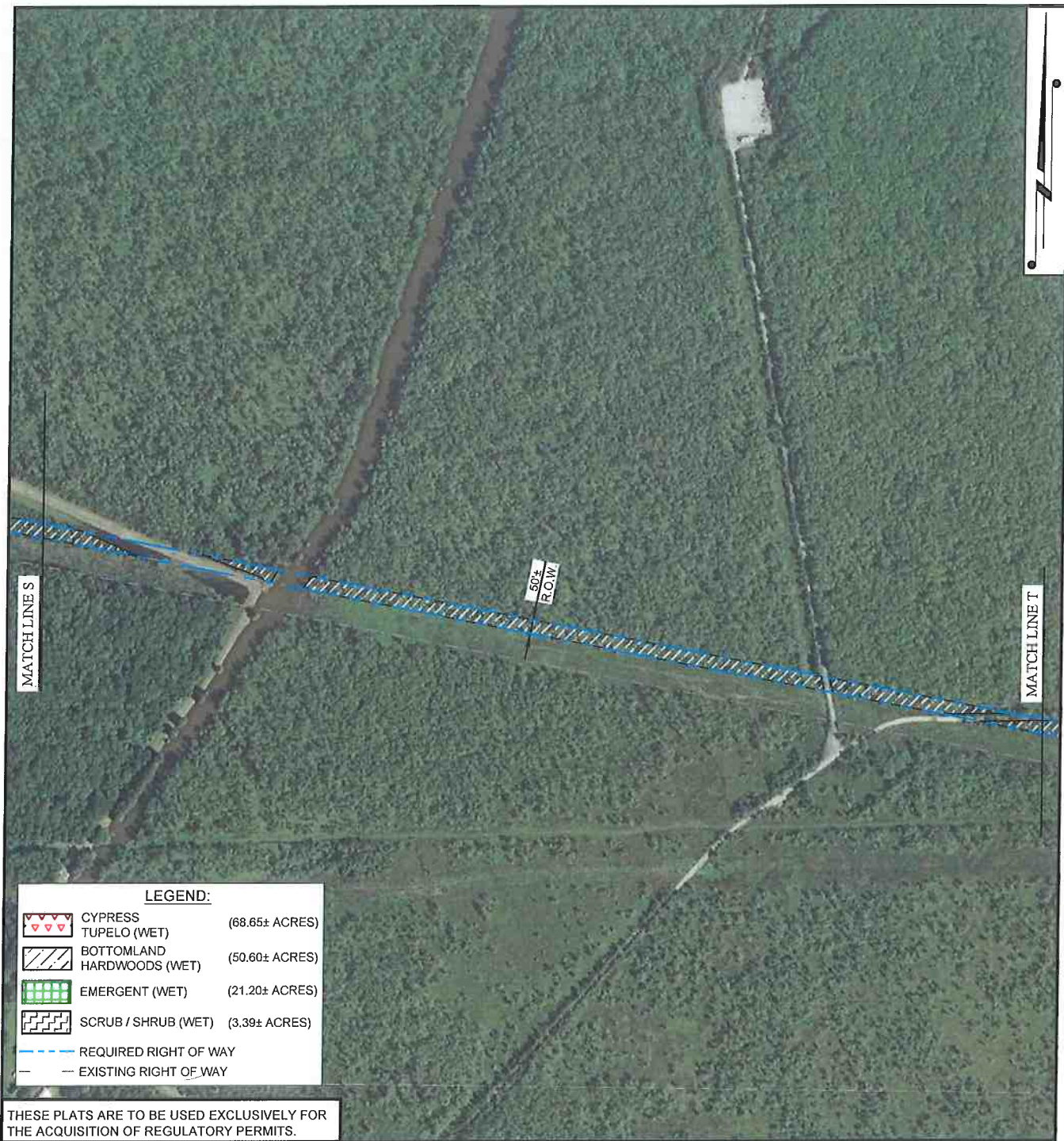
SCALE: 1" = 500'

500' 250' 0' 500'

WETLAND HABITAT MAP		
ENTERGY LOUISIANA, LLC		
WETLAND HABITATS, TERREBONNE-BAYOU VISTA TRANSMISSION LINE LOCATED IN SECTIONS 13, 37, 24, T16S-R13E, SECTIONS 1-23, 77, 78, T16S-R14E SECTIONS 35, 36, 83-105, 116, 108, 109, T16S-R15E, SECTIONS 38-40, 16-19, 13, 66, 69, 67, T16S-R16E, SECTIONS 83, 84, 8, T16S-R17E ASSUMPTION & TERREBONNE PARISHES, LOUISIANA		
REV. NO: 00	REV. DATE: --/--	REV. BY: --
REVISION DESCRIPTION: --		

T. BAKER SMITH
SOLUTIONS START HERE
412 South Van Ave, Houma, LA 70363
(855)888-1050 - tbsmith.com

8/16/2016 - P:\Y-2015\2015.0770DWG\HABSS\LINE HABSS.DWG

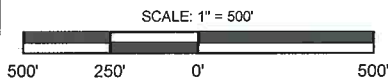


LEGEND:

	CYPRESS	(68.65± ACRES)
	TUPELO (WET)	
	BOTTOMLAND HARDWOODS (WET)	(50.60± ACRES)
	EMERGENT (WET)	(21.20± ACRES)
	SCRUB / SHRUB (WET)	(3.39± ACRES)
	REQUIRED RIGHT OF WAY	
	EXISTING RIGHT OF WAY	

THESE PLATS ARE TO BE USED EXCLUSIVELY FOR
THE ACQUISITION OF REGULATORY PERMITS.

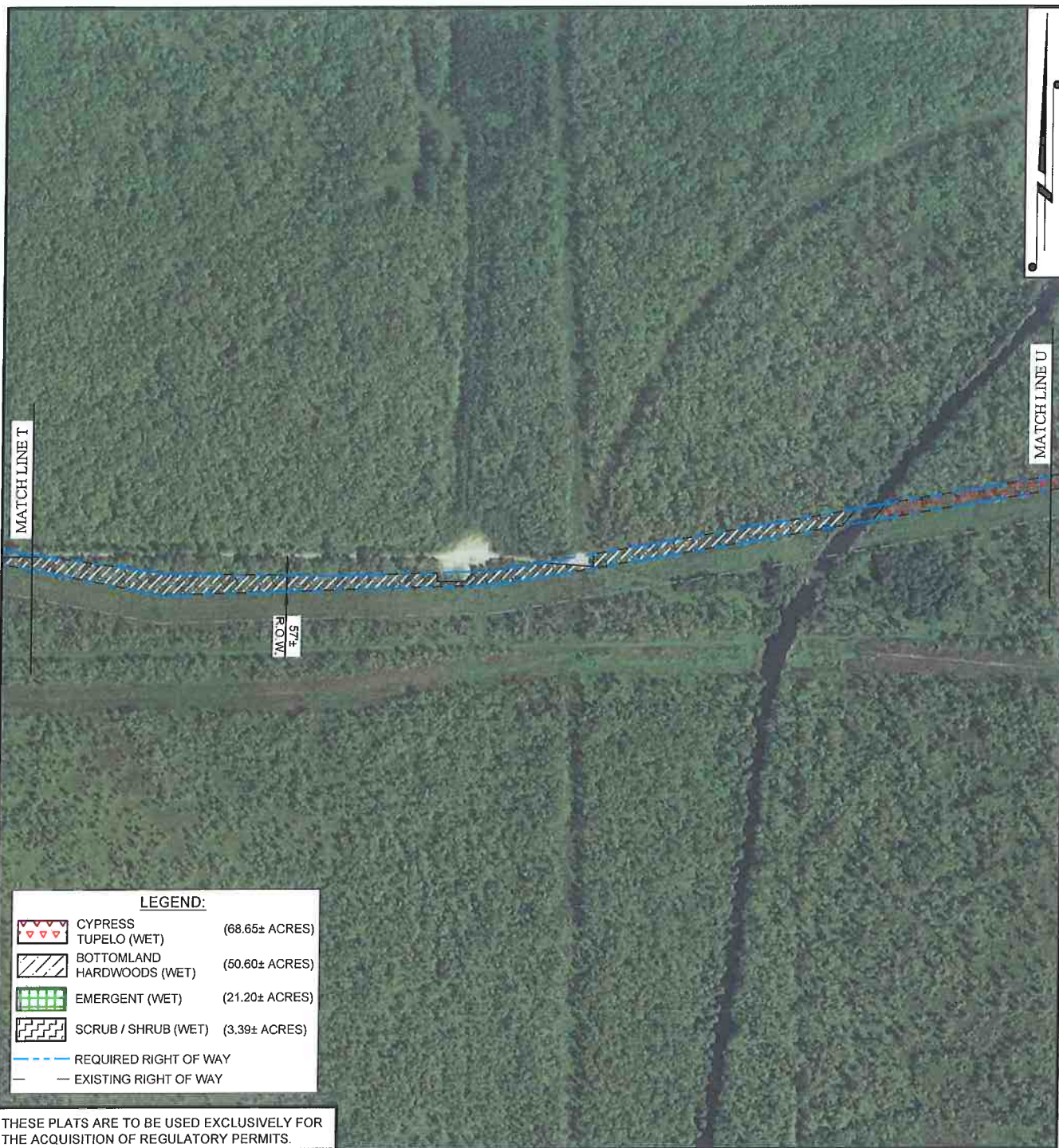
DRAWN BY:	DPP	APPROVED BY:	SJD
DATE:	08/16/2016	JOB NO:	2015.0770
DRAWING NAME:	150770TLineHabs_P5-37		
SHEET NO:	24	OF	37
PROJECTION: PROJECTION			
GEO. DATUM: NAD83 VERT. DATUM: NAVD88			
GRID UNITS: US SURVEY FEET			



WETLAND HABITAT MAP		
ENTERGY LOUISIANA, LLC		
WETLAND HABITATS, TERREBONNE-BAYOU VISTA TRANSMISSION LINE LOCATED IN SECTIONS 13, 37, 24, T16S-R13E, SECTIONS 1-23, 77, 78, T16S-R14E SECTIONS 35, 36, 83-105, 116, 108, 109, T16S-R15E, SECTIONS 38-40, 16-19, 13, 66, 69, 67, T16S-R16E, SECTIONS 83, 84, 8, T16S-R17E ASSUMPTION & TERREBONNE PARISHES, LOUISIANA		
REV. NO: 00	REV. DATE: --/--	REV. BY: ---
REVISION DESCRIPTION: --		

T. BAKER SMITH
SOLUTIONS START HERE
412 South Van Ave, Houma, LA 70363
(855)668-1050 - tbsmith.com

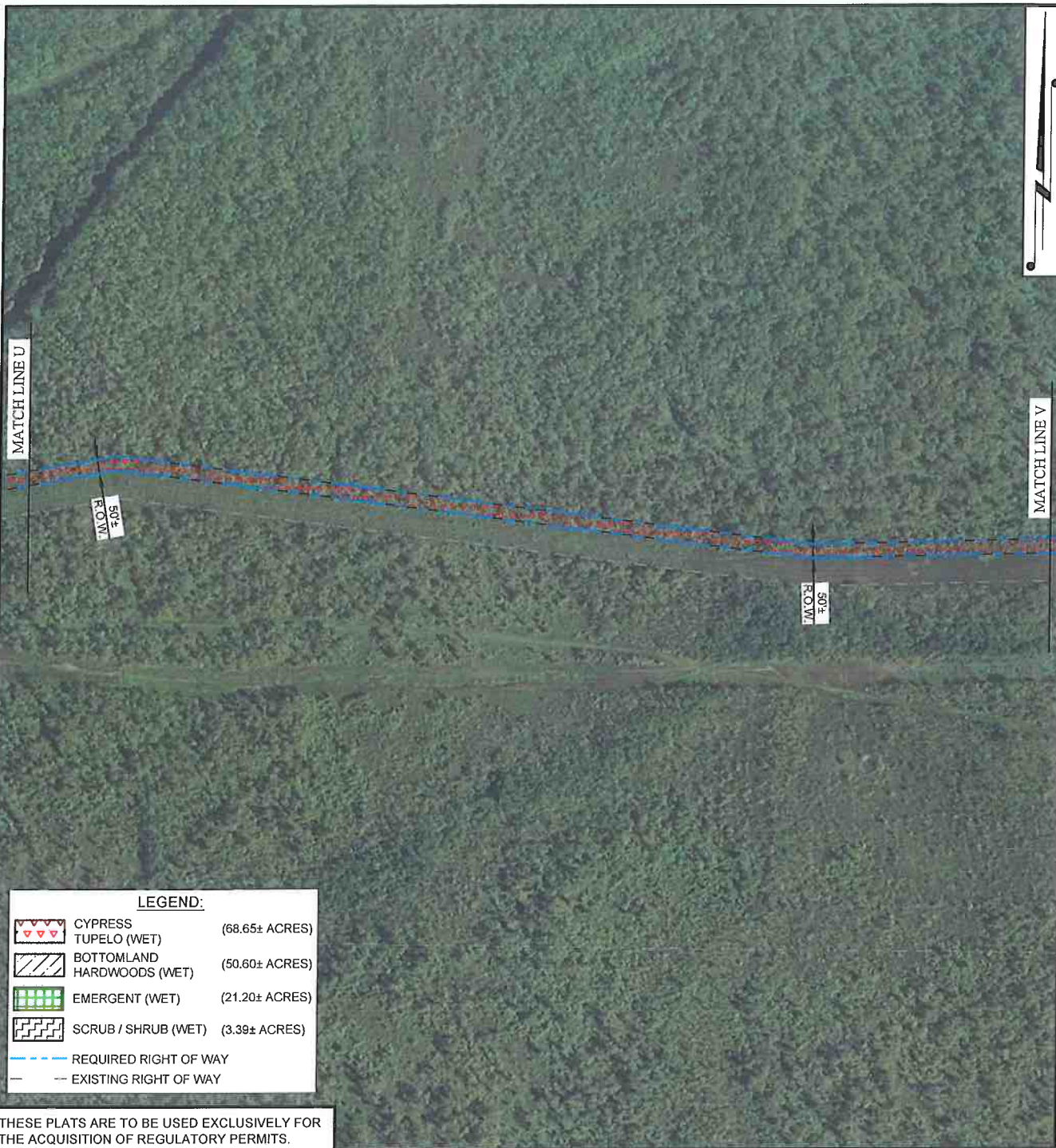
8/16/2016 - P:\Y-2015\2015.0770\DWG\HABSS\LINE HABSS.DWG



DRAWN BY:	DPP	APPROVED BY:	SJD
DATE:	08/16/2016	JOB NO:	2015.0770
DRAWING NAME:	150770TLineHabs_P5-37		
SHEET NO:	25	OF	37
PROJECTION: PROJECTION GEO. DATUM: NAD83 VERT. DATUM: NAVD88 GRID UNITS: US SURVEY FEET			
SCALE: 1" = 500'			

WETLAND HABITAT MAP			
ENTERGY LOUISIANA, LLC			
WETLAND HABITATS, TERREBONNE-BAYOU VISTA TRANSMISSION LINE LOCATED IN SECTIONS 13, 37, 24, T16S-R13E, SECTIONS 1-23, 77, 78, T16S-R14E SECTIONS 35, 36, 83-105, 116, 108, 109, T16S-R15E, SECTIONS 38-40, 16-19, 13, 66, 69, 67, T16S-R16E, SECTIONS 83, 84, 8, T16S-R17E ASSUMPTION & TERREBONNE PARISHES, LOUISIANA			
REV. NO:	00	REV. DATE:	--/--
REVISION DESCRIPTION:		REV. BY:	---
TBS T. BAKER SMITH SOLUTIONS START HERE 412 South Van Ave, Houma, LA 70363 (865)668-1050 - tbsmith.com			

8/16/2016 - P:\Y-2015\2015.0770\DWG\HABSS.DWG



LEGEND:

	CYPRESS	(68.65± ACRES)
	TUPELO (WET)	
	BOTTOMLAND HARDWOODS (WET)	(50.60± ACRES)
	EMERGENT (WET)	(21.20± ACRES)
	SCRUB / SHRUB (WET)	(3.39± ACRES)
	REQUIRED RIGHT OF WAY	
	EXISTING RIGHT OF WAY	

THESE PLATS ARE TO BE USED EXCLUSIVELY FOR
THE ACQUISITION OF REGULATORY PERMITS.

DRAWN BY: DPP APPROVED BY: SJD

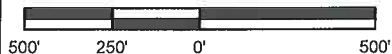
DATE: 08/16/2016 JOB NO: 2015.0770

DRAWING NAME: 150770TLineHabs_P5-37

SHEET NO: 26 OF 37

PROJECTION: PROJECTION
GEO. DATUM: NAD83 | VERT. DATUM: NAVD88
GRID UNITS: US SURVEY FEET

SCALE: 1" = 500'



WETLAND HABITAT MAP

ENTERGY LOUISIANA, LLC

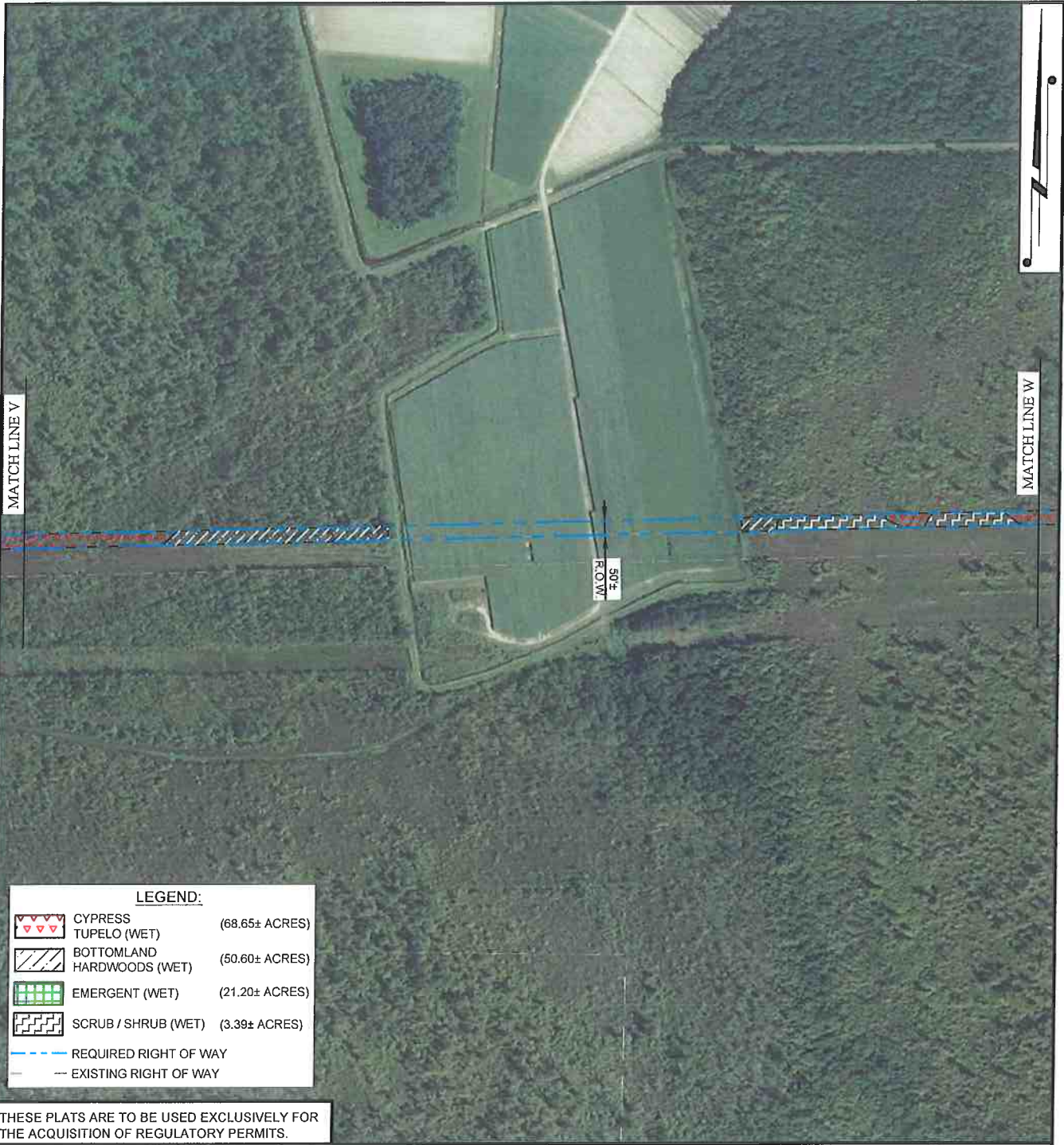
WETLAND HABITATS, TERREBONNE-BAYOU VISTA TRANSMISSION LINE
LOCATED IN SECTIONS 13, 37, 24, T16S-R13E, SECTIONS 1-23, 77, 78, T16S-R14E
SECTIONS 35, 36, 83-105, 116, 108, 109, T16S-R15E,
SECTIONS 38-40, 16-19, 13, 66, 69, 67, T16S-R16E, SECTIONS 83, 84, 8, T16S-R17E
ASSUMPTION & TERREBONNE PARISHES, LOUISIANA



T. BAKER SMITH
SOLUTIONS START HERE
412 South Van Ave, Houma, LA 70363
(865)868-1050 - tbsmith.com

REV. NO: 00 REV. DATE: --/-- REV. BY: --

REVISION DESCRIPTION:

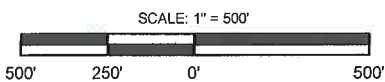


LEGEND:

	CYPRESS TUPELO (WET)	(68.65± ACRES)
	BOTTOMLAND HARDWOODS (WET)	(50.60± ACRES)
	EMERGENT (WET)	(21.20± ACRES)
	SCRUB / SHRUB (WET)	(3.39± ACRES)
	REQUIRED RIGHT OF WAY	
	EXISTING RIGHT OF WAY	

THESE PLATS ARE TO BE USED EXCLUSIVELY FOR THE ACQUISITION OF REGULATORY PERMITS.

DRAWN BY:	DPP	APPROVED BY:	SJD
DATE:	08/16/2016	JOB NO:	2015.0770
DRAWING NAME:	150770TLineHabs_P5-37		
SHEET NO:	27	OF	37
PROJECTION: PROJECTION GEO. DATUM: NAD83 VERT. DATUM: NAVD88 GRID UNITS: US SURVEY FEET			



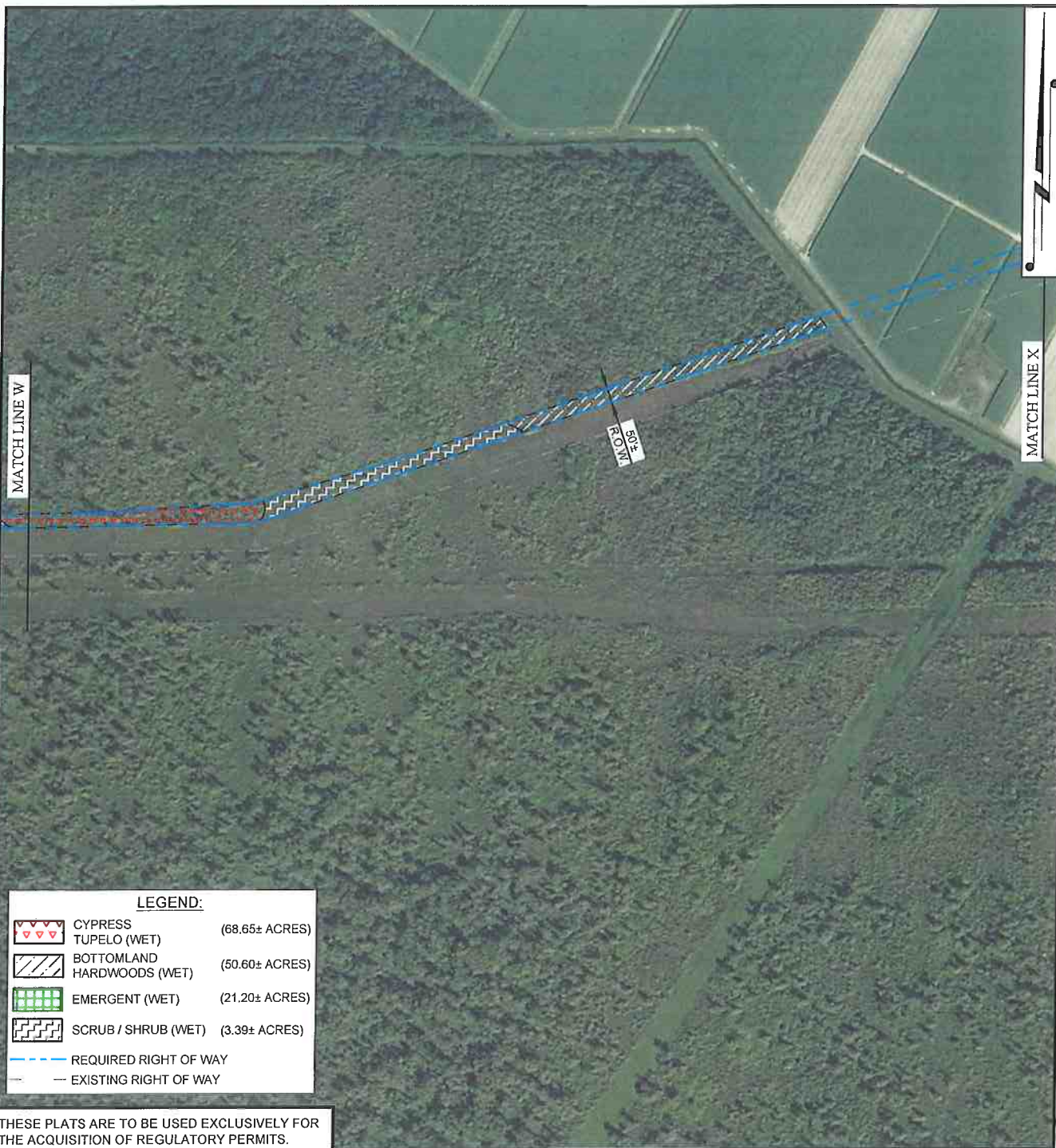
WETLAND HABITAT MAP
ENTERGY LOUISIANA, LLC
 WETLAND HABITATS, TERREBONNE-BAYOU VISTA TRANSMISSION LINE
 LOCATED IN SECTIONS 13, 37, 24, T16S-R13E, SECTIONS 1-23, 77, 78, T16S-R14E
 SECTIONS 35, 36, 83-105, 116, 108, 109, T16S-R15E,
 SECTIONS 38-40, 16-19, 13, 66, 69, 67, T16S-R16E, SECTIONS 83, 84, 8, T16S-R17E
 ASSUMPTION & TERREBONNE PARISHES, LOUISIANA



T. BAKER SMITH
 SOLUTIONS START HERE
 412 South Van Ave, Houma, LA 70363
 (855)865-1050 - tbsmith.com

REV. NO:	00	REV. DATE:	--/--	REV. BY:	--
REVISION DESCRIPTION:					
--					

8/16/2016 - P:\Y-2015\2015.0770DWG\HABSS\LINE HABSS.DWG



THESE PLATS ARE TO BE USED EXCLUSIVELY FOR THE ACQUISITION OF REGULATORY PERMITS.

DRAWN BY:	DPP	APPROVED BY:	SJD
DATE:	08/16/2016	JOB NO:	2015.0770
DRAWING NAME:	150770TLineHabs_P5-37		
SHEET NO:	28	OF	37
PROJECTION: PROJECTION GEO. DATUM: NAD83 VERT. DATUM: NAVD88 GRID UNITS: US SURVEY FEET			

WETLAND HABITAT MAP

ENTERGY LOUISIANA, LLC


WETLAND HABITATS, TERREBONNE-BAYOU VISTA TRANSMISSION LINE
LOCATED IN SECTIONS 13, 37, 24, T16S-R13E, SECTIONS 1-23, 77, 78, T16S-R14E
SECTIONS 35, 36, 83-105, 116, 108, 109, T16S-R15E,
SECTIONS 38-40, 16-19, 13, 66, 69, 67, T16S-R16E, SECTIONS 83, 84, 8, T16S-R17E
ASSUMPTION & TERREBONNE PARISHES, LOUISIANA




T. BAKER SMITH
SOLUTIONS START HERE
412 South Van Ave, Houma, LA 70363
(885)888-1050 - tbsmith.com

REV. NO:	00	REV. DATE:	--/--	REV. BY:	---
REVISION DESCRIPTION:					


8/16/2016 - P:\Y-2015\2015.0770\DWG\HABSS\LINE HABSS.DWG



DRAWN BY:	DPP	APPROVED BY:	SJD
DATE:	08/16/2016	JOB NO:	2015.0770
DRAWING NAME:	150770LineHabs_P5-37		
SHEET NO:	29	OF	37
PROJECTION: PROJECTION GEO. DATUM: NAD83 VERT. DATUM: NAVD88 GRID UNITS: US SURVEY FEET			
SCALE: 1" = 500'			

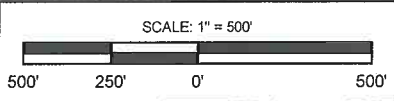
WETLAND HABITAT MAP		
ENTERGY LOUISIANA, LLC		
WETLAND HABITATS, TERREBONNE-BAYOU VISTA TRANSMISSION LINE LOCATED IN SECTIONS 13, 37, 24, T16S-R13E, SECTIONS 1-23, 77, 78, T16S-R14E SECTIONS 35, 36, 83-105, 116, 108, 109, T16S-R15E, SECTIONS 38-40, 16-19, 13, 66, 69, 67, T16S-R16E, SECTIONS 83, 84, 8, T16S-R17E ASSUMPTION & TERREBONNE PARISHES, LOUISIANA		
REV. NO:	00	REV. DATE: --/--
REVISION DESCRIPTION:		REV. BY: ---
 T. BAKER SMITH SOLUTIONS START HERE 412 South Van Ave, Houma, LA 70363 (855)888-1050 - tbsmith.com		

8/18/2016 - P:\Y-2015\2015.0770\DWG\HABSTLINE HABSS.DWG



THESE PLATS ARE TO BE USED EXCLUSIVELY FOR THE ACQUISITION OF REGULATORY PERMITS.

DRAWN BY:	DPP	APPROVED BY:	SJD
DATE:	08/16/2016	JOB NO:	2015.0770
DRAWING NAME:	150770TLineHabs_P5-37		
SHEET NO:	30	OF	37
PROJECTION:	PROJECTION		
GEO. DATUM:	NAD83 VERT. DATUM: NAVD88		
GRID UNITS:	US SURVEY FEET		



WETLAND HABITAT MAP

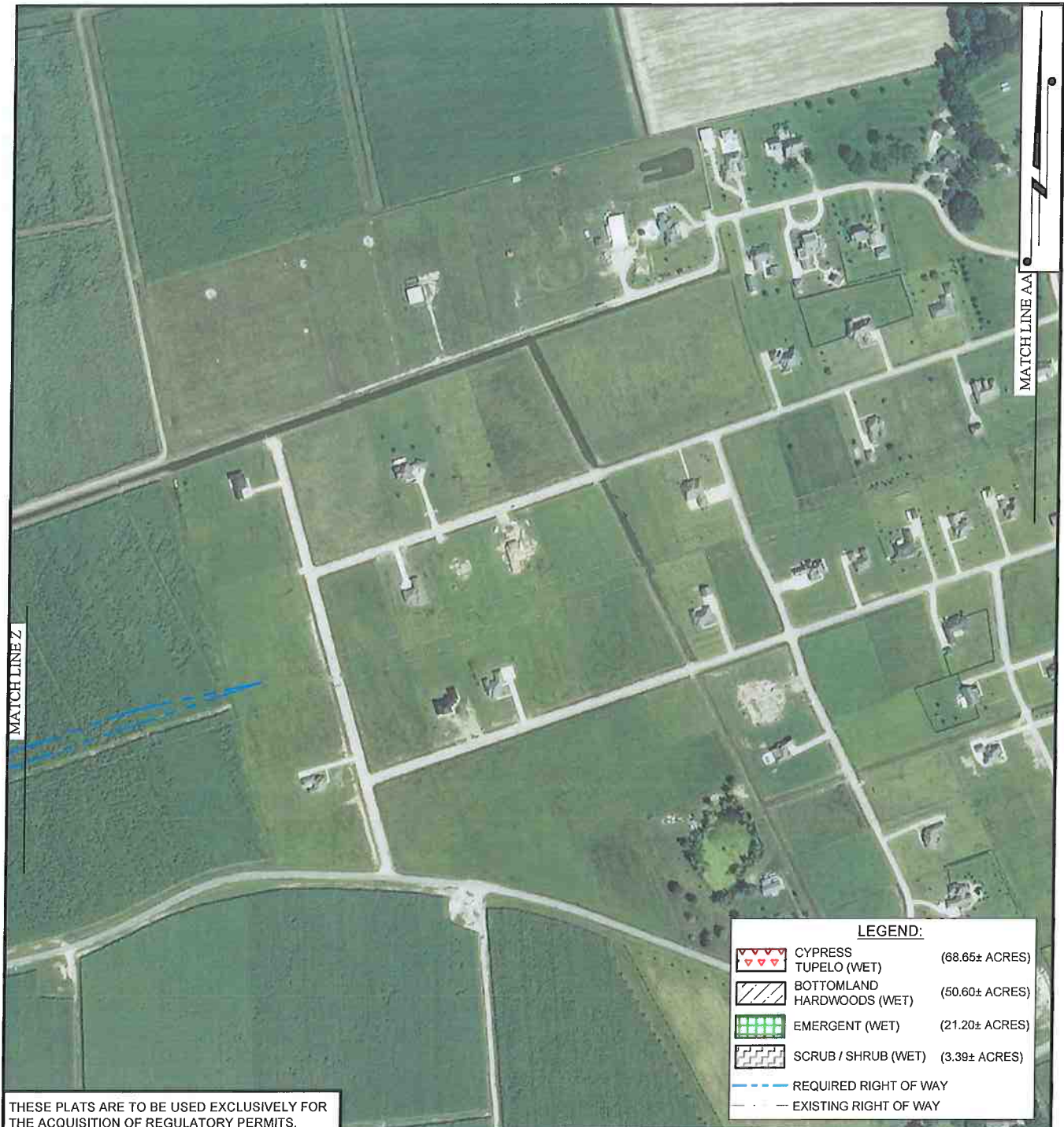
ENTERGY LOUISIANA, LLC

WETLAND HABITATS, TERREBONNE-BAYOU VISTA TRANSMISSION LINE
LOCATED IN SECTIONS 13, 37, 24, T16S-R13E, SECTIONS 1-23, 77, 78, T16S-R14E
SECTIONS 35, 36, 83-105, 116, 108, 109, T16S-R15E,
SECTIONS 38-40, 16-19, 13, 66, 69, 67, T16S-R16E, SECTIONS 83, 84, 8, T16S-R17E
ASSUMPTION & TERREBONNE PARISHES, LOUISIANA



REV. NO:	00	REV. DATE:	--/--	REV. BY:	---
REVISION DESCRIPTION:					
--					

8/16/2016 - P:\V-2015\2015.0770\DWG\HABSS.DWG



THESE PLATS ARE TO BE USED EXCLUSIVELY FOR THE ACQUISITION OF REGULATORY PERMITS.

DRAWN BY: DPP APPROVED BY: SJD

DATE: 08/16/2016 JOB NO: 2015.0770

DRAWING NAME: 150770TLineHabs_P5-37

SHEET NO: 31 OF 37

PROJECTION: PROJECTION
GEO. DATUM: NAD83 | VERT. DATUM: NAVD88
GRID UNITS: US SURVEY FEET

SCALE: 1" = 500'

WETLAND HABITAT MAP

ENTERGY LOUISIANA, LLC

WETLAND HABITATS, TERREBONNE-BAYOU VISTA TRANSMISSION LINE
LOCATED IN SECTIONS 13, 37, 24, T16S-R13E, SECTIONS 1-23, 77, 78, T16S-R14E
SECTIONS 35, 36, 83-105, 116, 108, 109, T16S-R15E,
SECTIONS 38-40, 16-19, 13, 66, 69, 67, T16S-R16E, SECTIONS 83, 84, 8, T16S-R17E
ASSUMPTION & TERREBONNE PARISHES, LOUISIANA

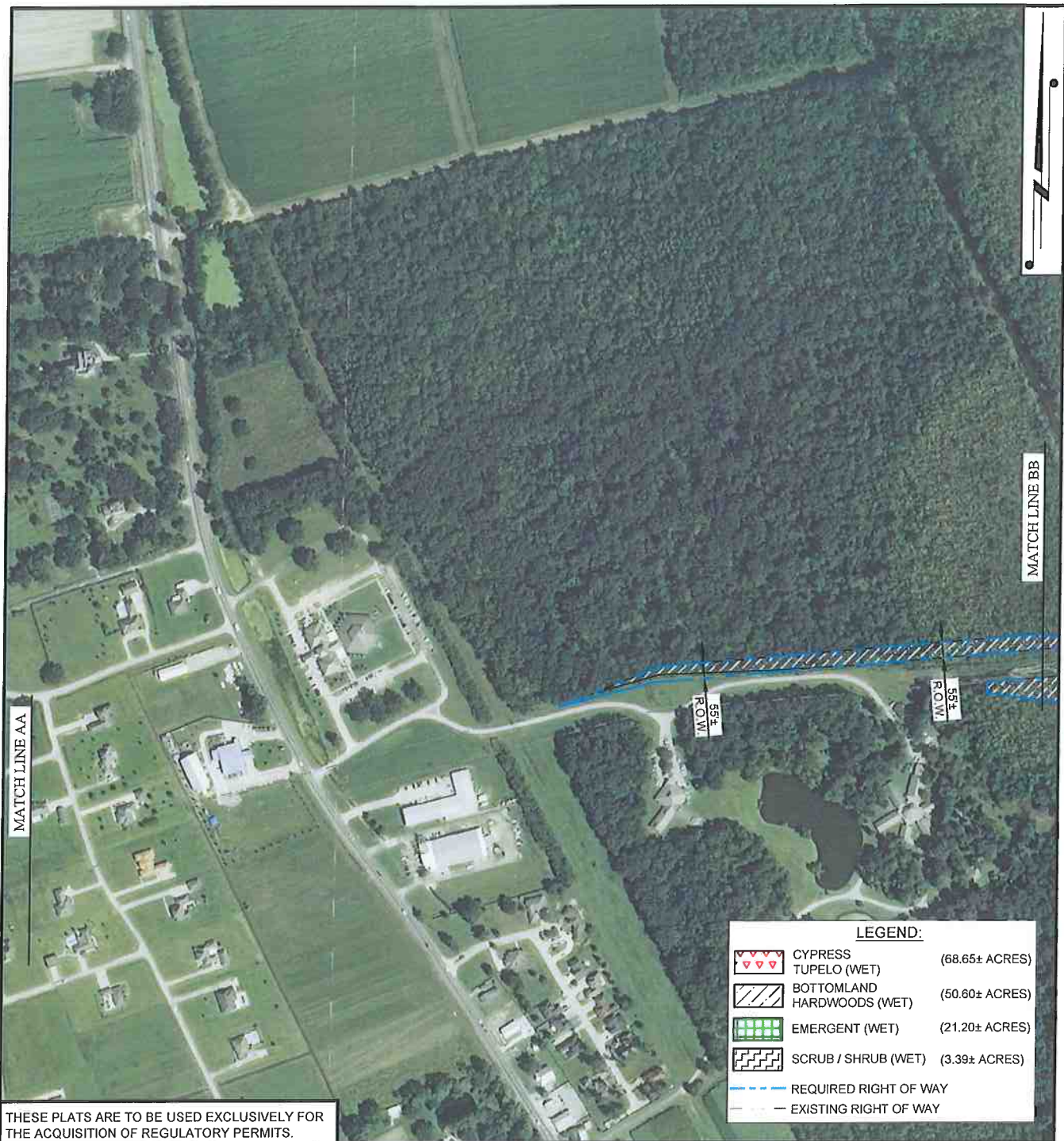


T. BAKER SMITH
SOLUTIONS START HERE
412 South Van Ave, Houma, LA 70363
(866)668-1050 - tbsmith.com

REV. NO: 00 REV. DATE: --/-- REV. BY: --

REVISION DESCRIPTION:

--



THESE PLATS ARE TO BE USED EXCLUSIVELY FOR THE ACQUISITION OF REGULATORY PERMITS.

DRAWN BY: DPP APPROVED BY: SJD

DATE: 08/16/2016 JOB NO: 2015.0770

DRAWING NAME: 150770TLineHabs_P5-37

SHEET NO: 32 OF 37

PROJECTION: PROJECTION
GEO. DATUM: NAD83 | VERT. DATUM: NAVD88
GRID UNITS: US SURVEY FEET

SCALE: 1" = 500'

500' 250' 0' 500'

WETLAND HABITAT MAP

ENTERGY LOUISIANA, LLC

WETLAND HABITATS, TERREBONNE-BAYOU VISTA TRANSMISSION LINE
LOCATED IN SECTIONS 13, 37, 24, T16S-R13E, SECTIONS 1-23, 77, 78, T16S-R14E
SECTIONS 35, 36, 83-105, 116, 108, 109, T16S-R15E,
SECTIONS 38-40, 16-19, 13, 66, 69, 67, T16S-R16E, SECTIONS 83, 84, 8, T16S-R17E
ASSUMPTION & TERREBONNE PARISHES, LOUISIANA



T. BAKER SMITH
SOLUTIONS START HERE
412 South Van Ave, Houma, LA 70363
(885)863-1050 - tbsmith.com

REV. NO: 00 REV. DATE: -/-/- REV. BY: ---

REVISION DESCRIPTION:

MATCH LINE CC

MATCH LINE BB

50±
ROW

LEGEND:

- CYPRESS TUPELO (WET) (68.65± ACRES)
- BOTTOMLAND HARDWOODS (WET) (50.60± ACRES)
- EMERGENT (WET) (21.20± ACRES)
- SCRUB / SHRUB (WET) (3.39± ACRES)
- REQUIRED RIGHT OF WAY
- EXISTING RIGHT OF WAY

THESE PLATS ARE TO BE USED EXCLUSIVELY FOR THE ACQUISITION OF REGULATORY PERMITS.

DRAWN BY:	DPP	APPROVED BY:	SJD
DATE:	08/16/2016	JOB NO:	2015.0770
DRAWING NAME:	150770TLineHabs_P5-37		
SHEET NO:	33	OF	37
PROJECTION: PROJECTION GEO. DATUM: NAD83 VERT. DATUM: NAVD88 GRID UNITS: US SURVEY FEET			
SCALE: 1" = 500'			

WETLAND HABITAT MAP

ENTERGY LOUISIANA, LLC

WETLAND HABITATS, TERREBONNE-BAYOU VISTA TRANSMISSION LINE
LOCATED IN SECTIONS 13, 37, 24, T16S-R13E, SECTIONS 1-23, 77, 78, T16S-R14E
SECTIONS 35, 36, 83-105, 116, 108, 109, T16S-R15E,
SECTIONS 38-40, 16-19, 13, 66, 69, 67, T16S-R16E, SECTIONS 83, 84, 8, T16S-R17E
ASSUMPTION & TERREBONNE PARISHES, LOUISIANA



T. BAKER SMITH
SOLUTIONS START HERE
412 South Van Ave, Houma, LA 70363
(865)888-1050 - tbsmith.com

REV. NO:	00	REV. DATE:	--/--	REV. BY:	--
REVISION DESCRIPTION: --					

8/16/2016 - P:\Y-2015\2015.0770\DWG\HABSS\LINE HABSS.DWG



THESE PLATS ARE TO BE USED EXCLUSIVELY FOR THE ACQUISITION OF REGULATORY PERMITS.

DRAWN BY: DPP APPROVED BY: SJD

DATE: 08/16/2016 JOB NO: 2015.0770

DRAWING NAME: 150770TLineHabs_P5-37

SHEET NO: 34 OF 37

PROJECTION: PROJECTION
GEO. DATUM: NAD83 | VERT. DATUM: NAVD88
GRID UNITS: US SURVEY FEET

SCALE: 1" = 500'

500' 250' 0' 500'

WETLAND HABITAT MAP

ENTERGY LOUISIANA, LLC

WETLAND HABITATS, TERREBONNE-BAYOU VISTA TRANSMISSION LINE
LOCATED IN SECTIONS 13, 37, 24, T16S-R13E, SECTIONS 1-23, 77, 78, T16S-R14E
SECTIONS 35, 36, 83-105, 116, 108, 109, T16S-R15E,
SECTIONS 38-40, 16-19, 13, 66, 69, 67, T16S-R16E, SECTIONS 83, 84, 8, T16S-R17E
ASSUMPTION & TERREBONNE PARISHES, LOUISIANA



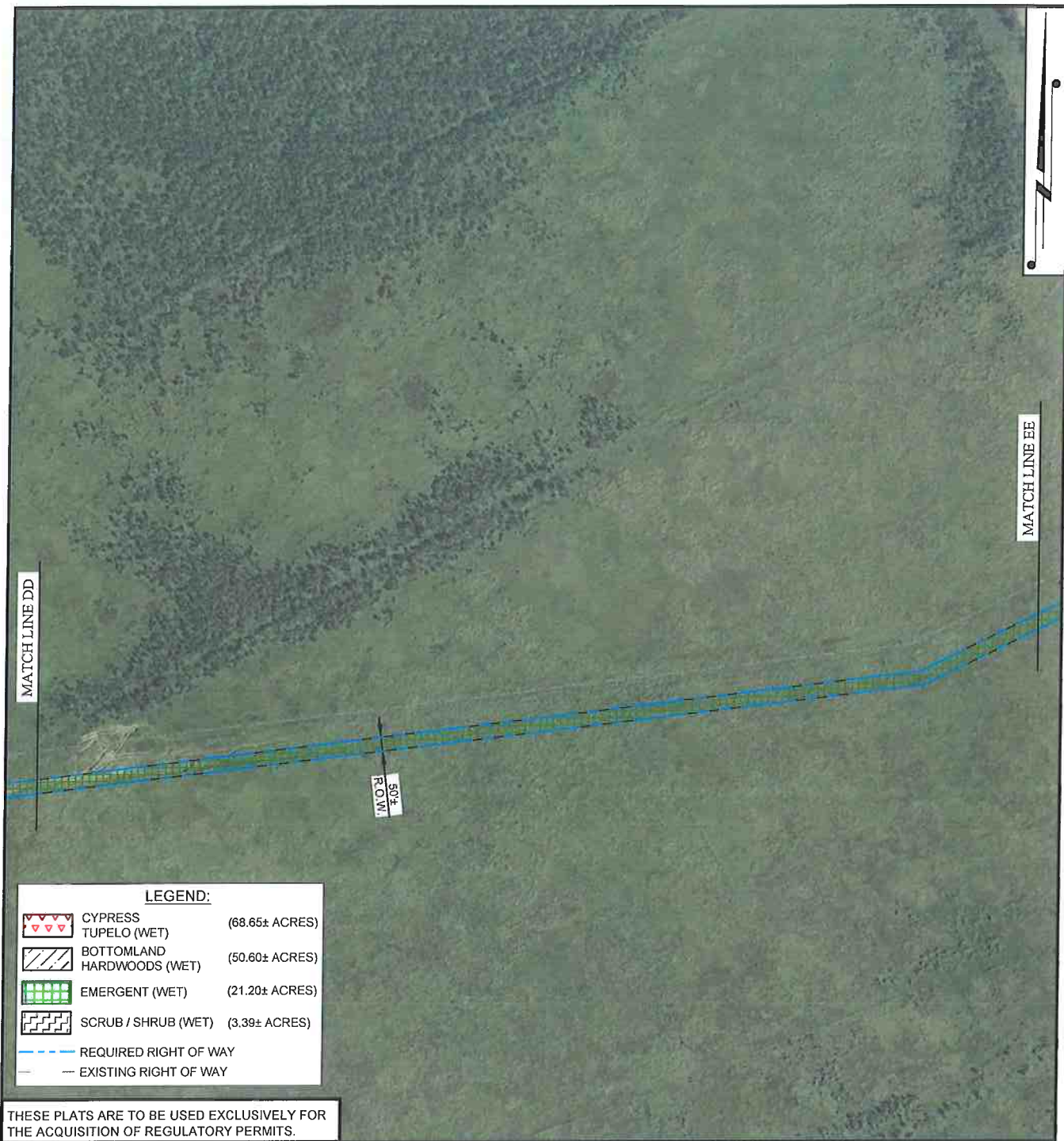
T. BAKER SMITH
SOLUTIONS START HERE
412 South Van Ave, Houma, LA 70363
(885)688-1090 - tbsmith.com


REV. NO: 00 REV. DATE: --/--/-- REV. BY: --

REVISION DESCRIPTION:


--

8/16/2016 - P:\Y-2015\2015.0770\DWG\HABSTLINE HABSS.DWG



DRAWN BY: DPP		APPROVED BY: SJD		WETLAND HABITAT MAP ENTERGY LOUISIANA, LLC WETLAND HABITATS, TERREBONNE-BAYOU VISTA TRANSMISSION LINE LOCATED IN SECTIONS 13, 37, 24, T16S-R13E, SECTIONS 1-23, 77, 78, T16S-R14E SECTIONS 35, 36, 83-105, 116, 108, 109, T16S-R15E, SECTIONS 38-40, 16-19, 13, 66, 69, 67, T16S-R16E, SECTIONS 83, 84, 8, T16S-R17E ASSUMPTION & TERREBONNE PARISHES, LOUISIANA	
DATE: 08/16/2016		JOB NO: 2015.0770			
DRAWING NAME: 150770TLineHabs_P5-37					
SHEET NO: 35 OF 37					
PROJECTION: PROJECTION GEO. DATUM: NAD83 VERT. DATUM: NAVD88 GRID UNITS: US SURVEY FEET					
SCALE: 1" = 500'					
 T. BAKER SMITH SOLUTIONS START HERE 412 South Van Ave, Houma, LA 70363 (985) 888-1050 - tbsmith.com				REV. NO: 00 REV. DATE: --/--/-- REV. BY: --	
				REVISION DESCRIPTION: --	

8/16/2016 - P:\Y-2015\2015.0770DWG\HABSS.DWG



THESE PLATS ARE TO BE USED EXCLUSIVELY FOR THE ACQUISITION OF REGULATORY PERMITS.

DRAWN BY: DPP APPROVED BY: SJD

DATE: 08/16/2016 JOB NO: 2015.0770

DRAWING NAME: 150770TLineHabs_P5-37

SHEET NO: 36 OF 37

PROJECTION: PROJECTION
GEO. DATUM: NAD83 | VERT. DATUM: NAVD88
GRID UNITS: US SURVEY FEET

SCALE: 1" = 500'

500' 250' 0' 500'

WETLAND HABITAT MAP

ENTERGY LOUISIANA, LLC

WETLAND HABITATS, TERREBONNE-BAYOU VISTA TRANSMISSION LINE
LOCATED IN SECTIONS 13, 37, 24, T16S-R13E, SECTIONS 1-23, 77, 78, T16S-R14E
SECTIONS 35, 36, 83-105, 116, 108, 109, T16S-R15E,
SECTIONS 38-40, 16-19, 13, 66, 69, 67, T16S-R16E, SECTIONS 83, 84, 8, T16S-R17E
ASSUMPTION & TERREBONNE PARISHES, LOUISIANA

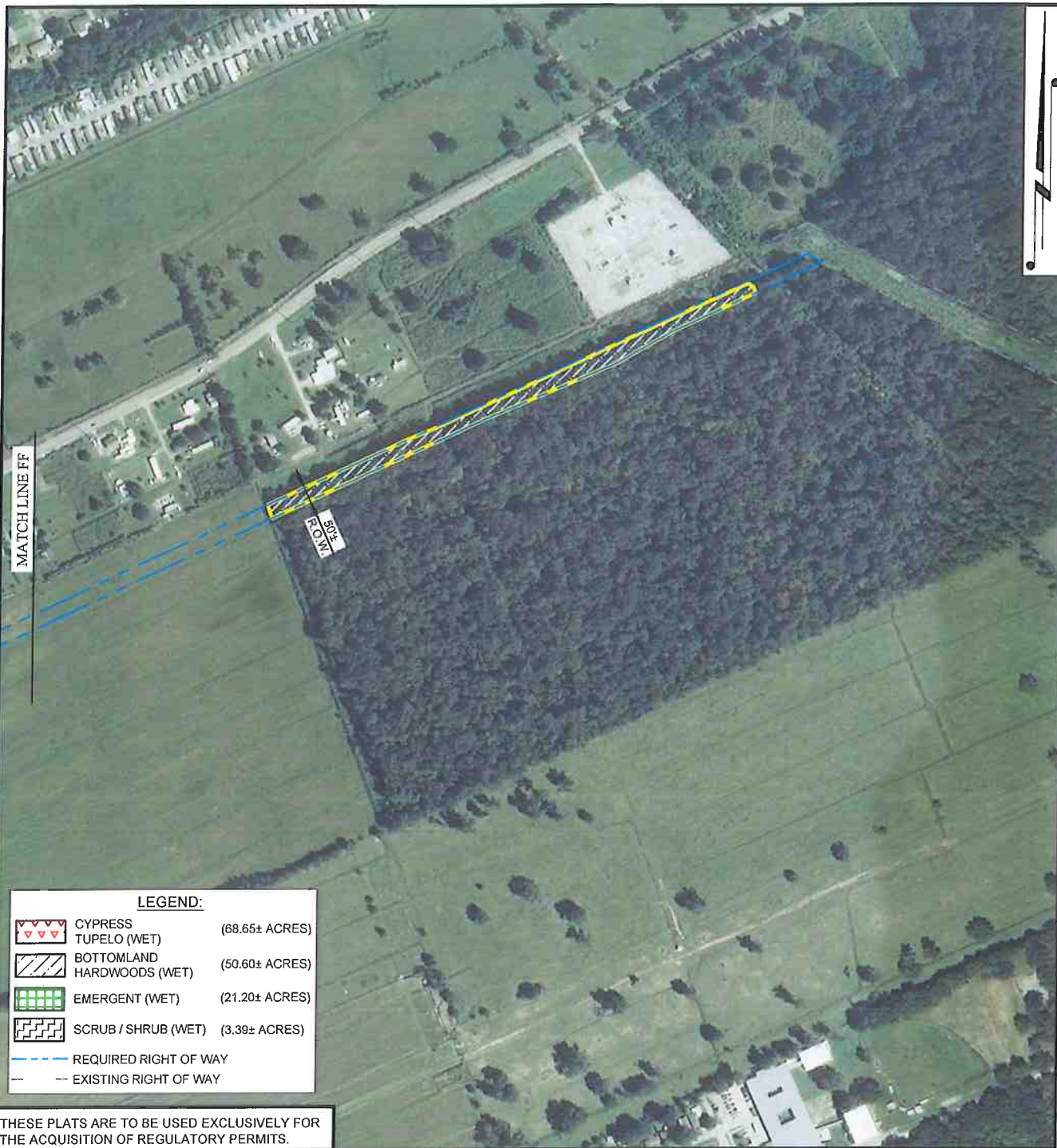


T. BAKER SMITH
SOLUTIONS START HERE
412 South Van Ave, Houma, LA 70363
(855)888-1050 - tbsmith.com

REV. NO: 00 REV. DATE: --- REV. BY: ---

REVISION DESCRIPTION:

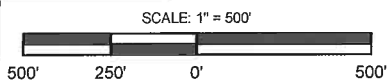
--



LEGEND:	
	CYPRESS TUPELO (WET) (68.65± ACRES)
	BOTTOMLAND HARDWOODS (WET) (50.60± ACRES)
	EMERGENT (WET) (21.20± ACRES)
	SCRUB / SHRUB (WET) (3.39± ACRES)
	REQUIRED RIGHT OF WAY
	EXISTING RIGHT OF WAY

THESE PLATS ARE TO BE USED EXCLUSIVELY FOR THE ACQUISITION OF REGULATORY PERMITS.

DRAWN BY:	DPP	APPROVED BY:	SJD
DATE:	08/16/2016	JOB NO:	2015.0770
DRAWING NAME:	150770TLineHabs_P5-37		
SHEET NO:	37	OF	37
PROJECTION:	PROJECTION		
GEO. DATUM:	NAD83 VERT. DATUM: NAVD88		
GRID UNITS:	US SURVEY FEET		



WETLAND HABITAT MAP

ENTERGY LOUISIANA, LLC

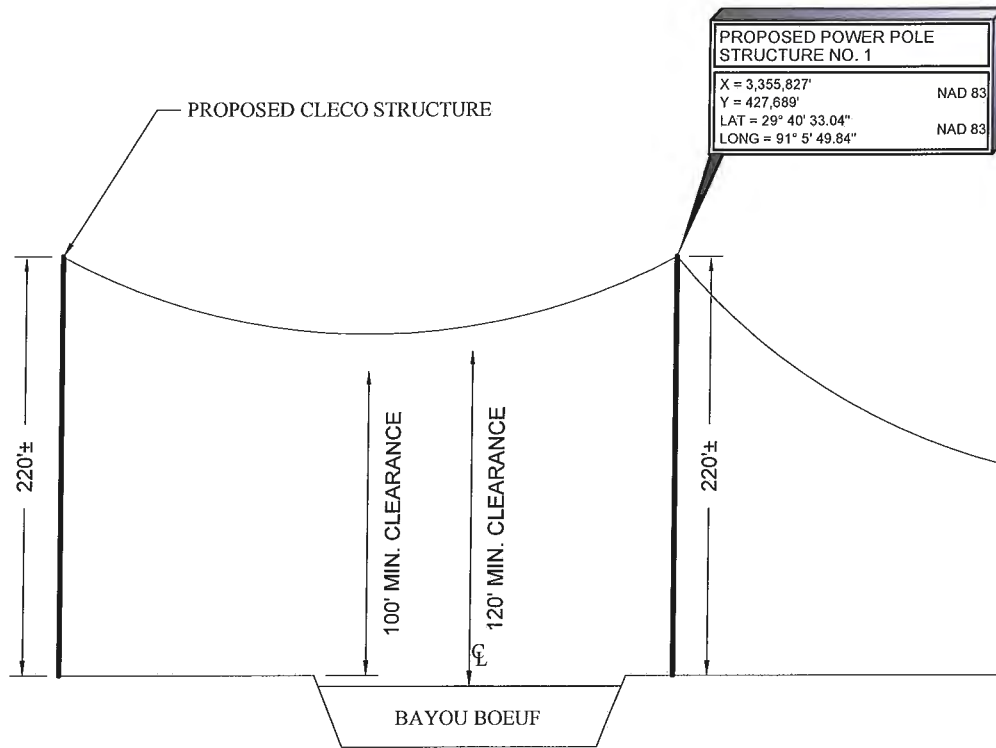
WETLAND HABITATS, TERREBONNE-BAYOU VISTA TRANSMISSION LINE
LOCATED IN SECTIONS 13, 37, 24, T16S-R13E, SECTIONS 1-23, 77, 78, T16S-R14E
SECTIONS 35, 36, 83-105, 116, 108, 109, T16S-R15E,
SECTIONS 38-40, 16-19, 13, 66, 69, 67, T16S-R16E, SECTIONS 83, 84, 8, T16S-R17E
ASSUMPTION & TERREBONNE PARISHES, LOUISIANA



T. BAKER SMITH
SOLUTIONS START HERE
412 South Van Ave, Houma, LA 70393
(885)888-1050 - tbsmith.com

REV. NO:	00	REV. DATE:	--/--	REV. BY:	---
REVISION DESCRIPTION:					

OVERHEAD CROSSING



PROPOSED OVERHEAD ELECTRIC WIRE CROSSING
BAYOU BOEUF APPROXIMATELY 0.38 MILES NORTH
OF THE U.S. 90 BRIDGE IN THE TOWN OF AMELIA IN
THE PARISHES OF ASSUMPTION & ST. MARY.

THESE PLATS ARE TO BE USED EXCLUSIVELY FOR
THE ACQUISITION OF REGULATORY PERMITS.

CROSSING DETAIL

ENTERGY LOUISIANA, LLC
PROPOSED TERREBONNE-BAYOU VISTA TRANSMISSION LINE
LOCATED IN SECTIONS 13, 37, 24, T16S-R13E, SECTIONS 1-23, 77, 78, T16S-R14E
SECTIONS 35, 36, 83-105, 116, 108, 109, T16S-R15E,
SECTIONS 38-40, 16-19, 13, 66, 69, 67, T16S-R16E, SECTIONS 83, 84, 8, T16S-R17E
ASSUMPTION & TERREBONNE PARISHES, LOUISIANA

NOT TO SCALE

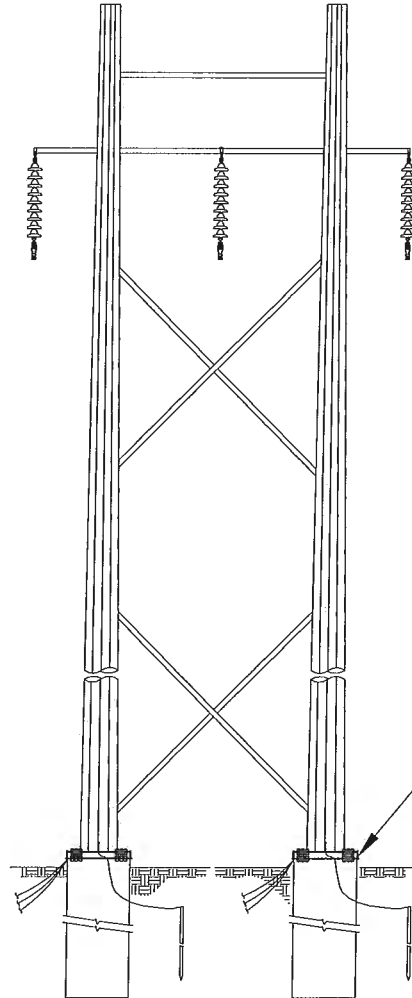


T. BAKER SMITH
SOLUTIONS START HERE
412 South Van Ave. Houma, LA 70363
(985) 868-1050 - tbsmith.com

REV. NO: 00 REV. DATE: --/-- REV. BY: --

REVISION DESCRIPTION:
--

STEEL STRUCTURE



NO SPOIL MATERIAL WILL BE
EXCAVATED OR FILLED ON BASE
PLATED CAISSON TYPE FOUNDATIONS
(±0.0006 ACRES PER STRUCTURE)

THESE PLATS ARE TO BE USED EXCLUSIVELY FOR
THE ACQUISITION OF REGULATORY PERMITS.

DRAWN BY: DPP APPROVED BY: MDT

DATE: 06/06/2016 JOB NO: 2015.0770

DRAWING NAME: 150770P_P5-50

SHEET NO: 47 OF 52

PROJECTION: PROJECTION
GEO. DATUM: NAD83 | VERT. DATUM: NAVD88
GRID UNITS: US SURVEY FEET

NOT TO SCALE

STRUCTURE DETAIL 1

ENTERGY LOUISIANA, LLC
PROPOSED TERREBONNE-BAYOU VISTA TRANSMISSION LINE
LOCATED IN SECTIONS 13, 37, 24, T16S-R13E, SECTIONS 1-23, 77, 78, T16S-R14E
SECTIONS 35, 36, 83-105, 116, 108, 109, T16S-R15E,
SECTIONS 38-40, 16-19, 13, 66, 69, 67, T16S-R16E, SECTIONS 83, 84, 8, T16S-R17E
ASSUMPTION & TERREBONNE PARISHES, LOUISIANA



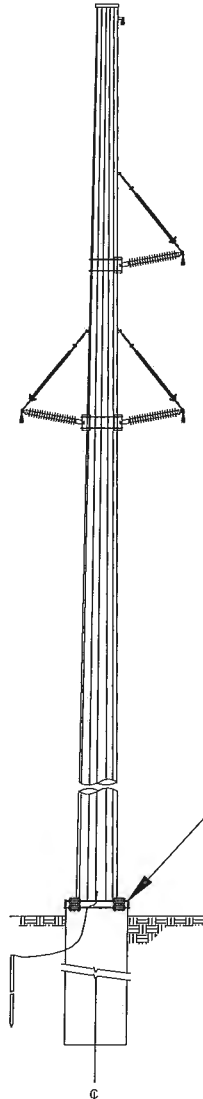
T. BAKER SMITH
SOLUTIONS START HERE
412 South Van Ave, Houma, LA 70363
(985) 268-1050 - tbsmith.com

REV. NO: 00 REV. DATE: --/-- REV. BY: --

REVISION DESCRIPTION:

—

STEEL STRUCTURE



NO SPOIL MATERIAL WILL BE
EXCAVATED OR FILLED ON BASE
PLATED CAISSON TYPE FOUNDATIONS
(±0.0006 ACRES PER STRUCTURE)

THESE PLATS ARE TO BE USED EXCLUSIVELY FOR
THE ACQUISITION OF REGULATORY PERMITS.

DRAWN BY:	DPP	APPROVED BY:	MDT
DATE:	06/06/2016	JOB NO:	2015.0770
DRAWING NAME:	150770P_P5-50		
SHEET NO:	48	OF	52
PROJECTION: PROJECTION GEO. DATUM: NAD83 VERT. DATUM: NAVD88 GRID UNITS: US SURVEY FEET			

STRUCTURE DETAIL 2

ENTERGY LOUISIANA, LLC
PROPOSED TERREBONNE-BAYOU VISTA TRANSMISSION LINE
LOCATED IN SECTIONS 13, 37, 24, T16S-R13E, SECTIONS 1-23, 77, 78, T16S-R14E
SECTIONS 35, 36, 83-105, 116, 108, 109, T16S-R15E,
SECTIONS 38-40, 16-19, 13, 66, 69, 67, T16S-R16E, SECTIONS 83, 84, 8, T16S-R17E
ASSUMPTION & TERREBONNE PARISHES, LOUISIANA

NOT TO SCALE



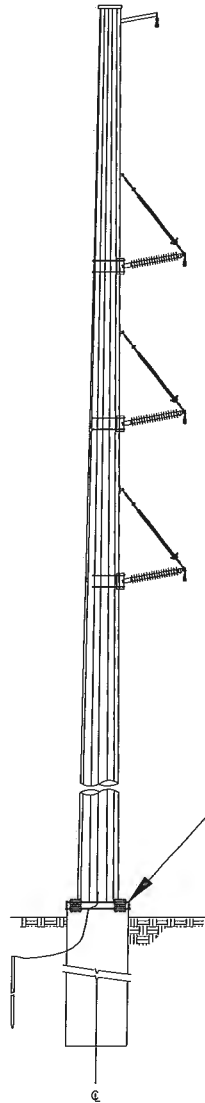
T. BAKER SMITH
SOLUTIONS START HERE
412 South Van Ave, Houma, LA 70363
(855)858-1050 - tbsmith.com

REV. NO:	00	REV. DATE:	--/--	REV. BY:	--
----------	----	------------	-------	----------	----

REVISION DESCRIPTION:

--

STEEL STRUCTURE



NO SPOIL MATERIAL WILL BE
EXCAVATED OR FILLED ON BASE
PLATED CAISSON TYPE FOUNDATIONS
(±0.0006 ACRES PER STRUCTURE)

THESE PLATS ARE TO BE USED EXCLUSIVELY FOR
THE ACQUISITION OF REGULATORY PERMITS.

DRAWN BY:	DPP	APPROVED BY:	MDT
DATE:	06/06/2016	JOB NO:	2015.0770
DRAWING NAME:	150770P_P5-50		
SHEET NO:	49	OF	52
PROJECTION:	PROJECTION		
GEO. DATUM:	NAD83 VERT. DATUM: NAVD88		
GRID UNITS:	US SURVEY FEET		

STRUCTURE DETAIL 3

ENTERGY LOUISIANA, LLC
PROPOSED TERREBONNE-BAYOU VISTA TRANSMISSION LINE
LOCATED IN SECTIONS 13, 37, 24, T16S-R13E, SECTIONS 1-23, 77, 78, T16S-R14E
SECTIONS 35, 36, 83-105, 116, 108, 109, T16S-R15E,
SECTIONS 38-40, 16-19, 13, 66, 69, 67, T16S-R16E, SECTIONS 83, 84, 8, T16S-R17E
ASSUMPTION & TERREBONNE PARISHES, LOUISIANA

NOT TO SCALE

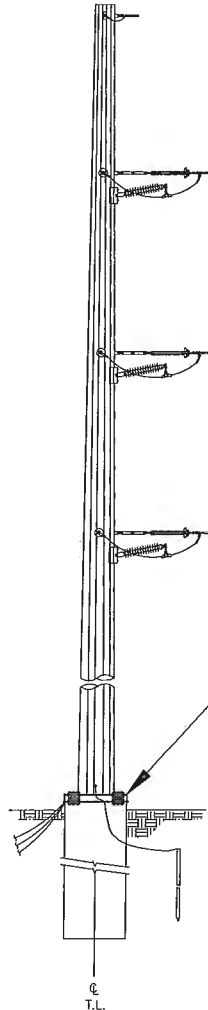


T. BAKER SMITH
SOLUTIONS START HERE
412 South Van Ave, Houma, LA 70363
(855)888-1050 - tbsmith.com

REV. NO: 00 REV. DATE: --/-- REV. BY: --

REVISION DESCRIPTION:

STEEL STRUCTURE



THESE PLATS ARE TO BE USED EXCLUSIVELY FOR THE ACQUISITION OF REGULATORY PERMITS.

DRAWN BY:	DPP	APPROVED BY:	MDT
DATE:	06/06/2016	JOB NO:	2015.0770
DRAWING NAME:	150770P_P5-50		
SHEET NO:	50	OF	52
PROJECTION:	PROJECTION		
GEO. DATUM:	NAD83 VERT. DATUM: NAVD88		
GRID UNITS:	US SURVEY FEET		

NOT TO SCALE

STRUCTURE DETAIL 4

ENTERGY LOUISIANA, LLC

PROPOSED TERREBONNE-BAYOU VISTA TRANSMISSION LINE
LOCATED IN SECTIONS 13, 37, 24, T16S-R13E, SECTIONS 1-23, 77, 78, T16S-R14E
SECTIONS 35, 36, 83-105, 116, 108, 109, T16S-R15E,
SECTIONS 38-40, 16-19, 13, 66, 69, 67, T16S-R16E, SECTIONS 83, 84, 8, T16S-R17E
ASSUMPTION & TERREBONNE PARISHES, LOUISIANA



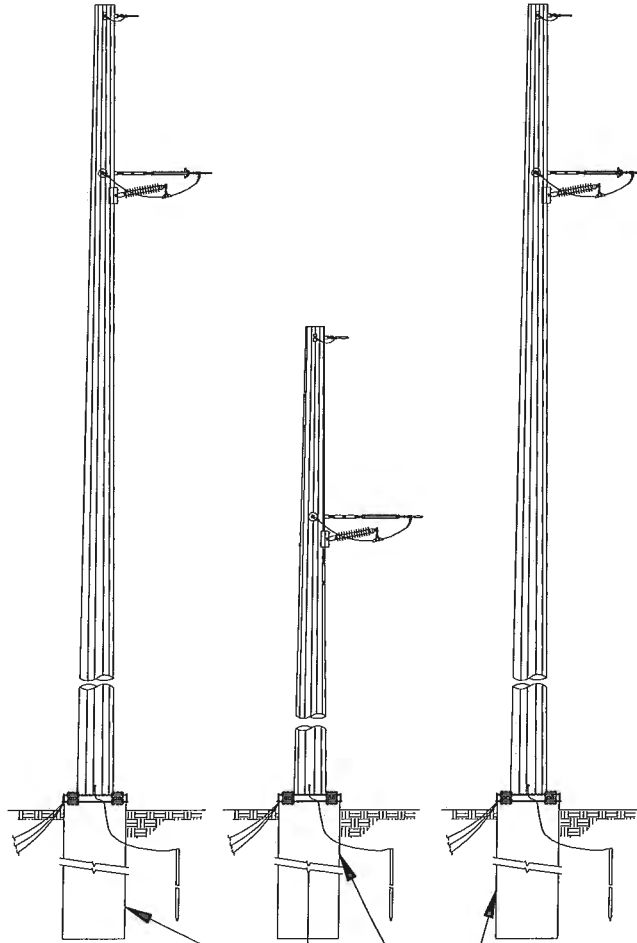
T. BAKER SMITH
SOLUTIONS START HERE
412 South Van Ave, Houma, LA 70363
(985) 889-1050 • tbsn@tbsn.com

REV. NO:	00	REV. DATE:	--/--	REV. BY:	---
----------	----	------------	-------	----------	-----

REVISION DESCRIPTION:

--

STEEL STRUCTURE



NO SPOIL MATERIAL WILL BE
EXCAVATED OR FILLED ON BASE
PLATED CAISSON TYPE FOUNDATIONS
(±0.0006 ACRES PER STRUCTURE)

THESE PLATS ARE TO BE USED EXCLUSIVELY FOR
THE ACQUISITION OF REGULATORY PERMITS.

DRAWN BY:	DPP	APPROVED BY:	MDT
DATE:	06/06/2016	JOB NO:	2015.0770
DRAWING NAME:	150770P_P5-50		
SHEET NO:	51	OF	52
PROJECTION: PROJECTION			
GEO. DATUM: NAD83 VERT. DATUM: NAVD88			
GRID UNITS: US SURVEY FEET			

NOT TO SCALE

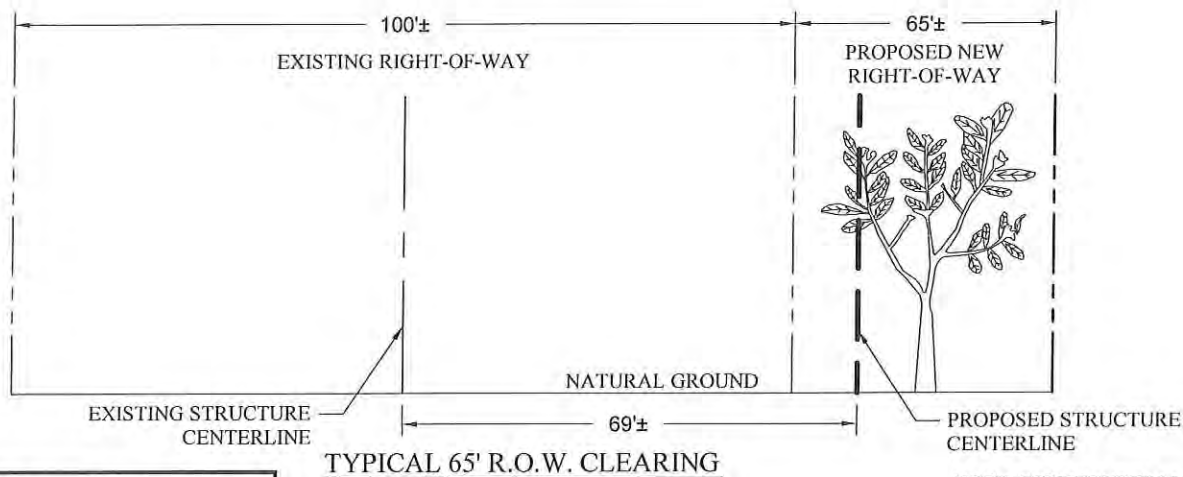
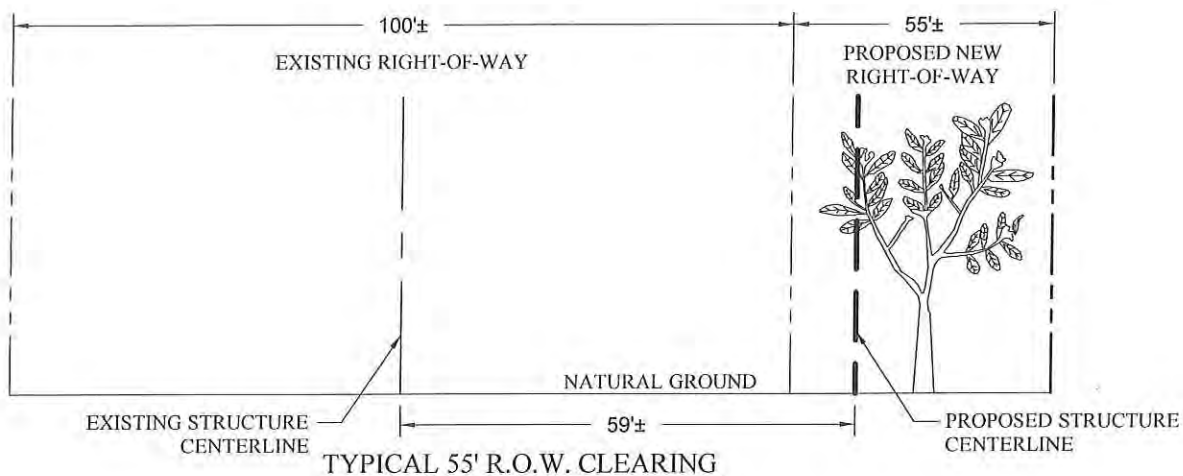
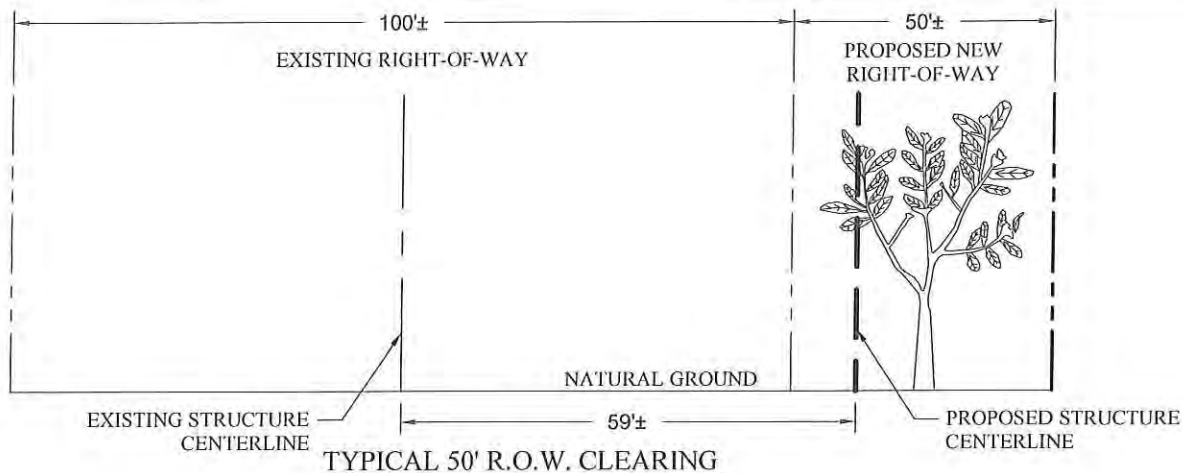


T. BAKER SMITH
SOLUTIONS START HERE
412 South Van Ave, Houma, LA 70363
(805)550-1050 - tbasmith.com

STRUCTURE DETAIL 5

ENTERGY LOUISIANA, LLC
PROPOSED TERREBONNE-BAYOU VISTA TRANSMISSION LINE
LOCATED IN SECTIONS 13, 37, 24, T16S-R13E, SECTIONS 1-23, 77, 78, T16S-R14E
SECTIONS 35, 36, 83-105, 116, 108, 109, T16S-R15E,
SECTIONS 38-40, 16-19, 13, 66, 69, 67, T16S-R16E, SECTIONS 83, 84, 8, T16S-R17E
ASSUMPTION & TERREBONNE PARISHES, LOUISIANA

REV. NO:	00	REV. DATE:	--/--	REV. BY:	---
REVISION DESCRIPTION:					
--					



THESE PLATS ARE TO BE USED EXCLUSIVELY FOR
THE ACQUISITION OF REGULATORY PERMITS.

NOTE: STRUCTURES MAY
CONSIST OF 1, 2, OR 3 POLES.

CLEARING DETAIL

ENTERGY LOUISIANA, LLC
PROPOSED TERREBONNE-BAYOU VISTA TRANSMISSION LINE
 LOCATED IN SECTIONS 13, 37, 24, T16S-R13E, SECTIONS 1-23, 77, 78, T16S-R14E
 SECTIONS 35, 36, 83-105, 116, 108, 109, T16S-R15E,
 SECTIONS 38-40, 16-19, 13, 66, 69, 67, T16S-R16E, SECTIONS 83, 84, 8, T16S-R17E
 ASSUMPTION & TERREBONNE PARISHES, LOUISIANA

DRAWN BY: DPP APPROVED BY: MDT

DATE: 07/27/2016 JOB NO: 2015.0770

DRAWING NAME: 150770P_P5-50

SHEET NO: 52 OF 54

PROJECTION: PROJECTION
 GEO. DATUM: NAD83 | VERT. DATUM: NAVD88
 GRID UNITS: US SURVEY FEET

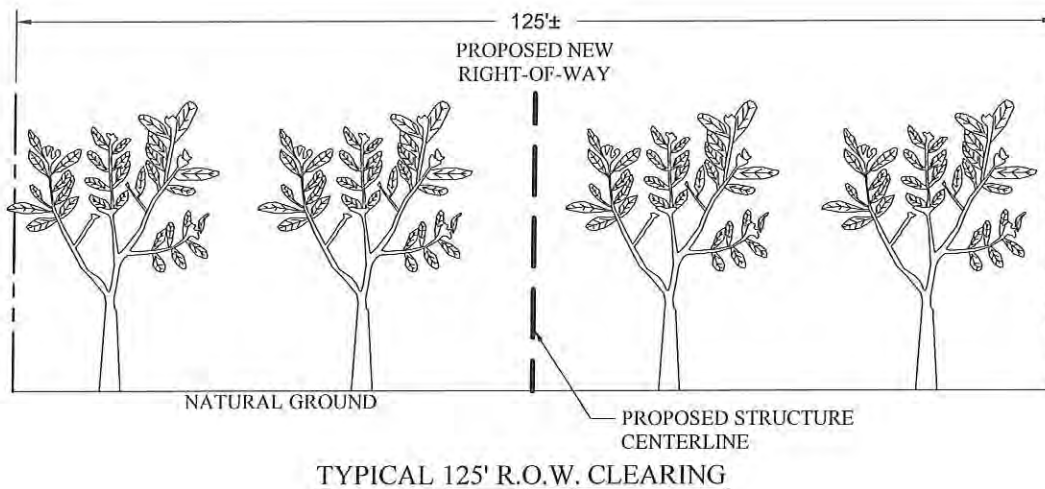
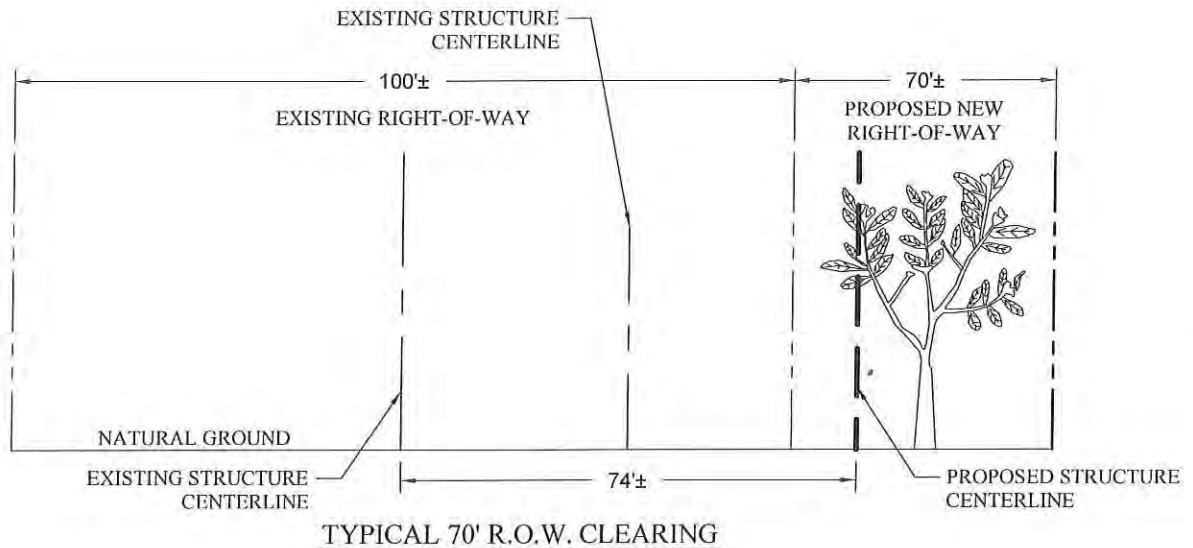
NOT TO SCALE



T. BAKER SMITH
 SOLUTIONS START HERE
 412 South Van Ave., Houma, LA 70363
 (935)868-1050 - tbsmith.com

REV. NO: 00 REV. DATE: -/-/- REV. BY: -

REVISION DESCRIPTION:



THESE PLATS ARE TO BE USED EXCLUSIVELY FOR
THE ACQUISITION OF REGULATORY PERMITS.

NOTE: STRUCTURES MAY
CONSIST OF 1, 2, OR 3 POLES.

CLEARING DETAIL

ENTERGY LOUISIANA, LLC
PROPOSED TERREBONNE-BAYOU VISTA TRANSMISSION LINE
 LOCATED IN SECTIONS 13, 37, 24, T16S-R13E, SECTIONS 1-23, 77, 78, T16S-R14E
 SECTIONS 35, 36, 83-105, 116, 108, 109, T16S-R15E,
 SECTIONS 38-40, 16-19, 13, 66, 69, 67, T16S-R16E, SECTIONS 83, 84, 8, T16S-R17E
 ASSUMPTION & TERREBONNE PARISHES, LOUISIANA

DRAWN BY: DPP APPROVED BY: MDT

DATE: 07/27/2016 JOB NO: 2015.0770

DRAWING NAME: 150770P_P5-50

SHEET NO: 53 OF 54

PROJECTION: PROJECTION
 GEO. DATUM: NAD83 | VERT. DATUM: NAVD88
 GRID UNITS: US SURVEY FEET

NOT TO SCALE



T. BAKER SMITH
 SOLUTIONS START HERE
 412 South Van Ave. Houma, LA 70363
 (985)868-1050 - tbsmith.com

REV. NO: 00 REV. DATE: --/-- REV. BY: --

REVISION DESCRIPTION:

NOTES

1. As-built drawings and/or plats shall have written on them the date of completion of said activities and shall be submitted to the Louisiana Department of Natural Resources, Office of Coastal Management, P. O. Box 44487, Baton Rouge, LA 70804-4487 within 30 days following project completion.
2. All structures built under the authorization and conditions of this permit shall be removed from the site within 120 days of abandonment or the facilities for the herein permitted use, or when these structures fall into a state of despair such that they can no longer function as intended. This condition does not preclude the necessity for revising the current permit of obtaining a separate Coastal Use Permit, should one be required, for such removals.
3. Structures must also be marked/lighted in accordance with U.S. Coast Guard regulations.
4. In order to ensure the safety of all parties, the permittee shall contact the Louisiana One Call System (1-800-272-3020) a minimum of 48 hours prior to the commencement of any excavation (digging, dredging, jetting, etc.) or demolition activity.
5. All equipment and vehicle access will be accomplished by utilizing existing roadways.
6. Areas utilized for workspaces will be limited to the right-of-way as shown on permit plats.

TOTAL IMPACTS

WETLAND VEGETATION TO BE IMPACTED (Cleared for Right of Way)		
NATIVE MATERIAL:	122.64±	ACS.
<u>EXCAVATIONS</u>		
NON-VEGETATED	0	CU. YDS.
WATER BOTTOMS:	0.00	ACS.
WETLANDS:	0	CU. YDS.
	0.00	ACS.
NON-WETLANDS:	0±	CU. YDS.
	0.0±	ACS.
<u>FILL AREAS</u>		
NON-VEGETATED	0	CU. YDS.
WATER BOTTOMS:	0.00	ACS.
WETLANDS:	0	CU. YDS.
	0.0	ACS.
NON-WETLANDS:	0±	CU. YDS.
	0.0±	ACS.
<u>FILL MATERIALS</u>		
NATIVE MATERIAL:	0±	CU. YDS.

EQUIPMENT

CRANES
BUCKET and AERIAL PLATFORM TRUCKS
WIRE PULLING EQUIPMENT
VIBRATORY HAMMER and HYDRAULIC POWER UNIT
BULLDOZERS
EXCAVATORS, TRACKHOES, and BACKHOES
DIGGER DERRICKS and DRILL RIGS
GRADERS
FORKLIFTS
LOADERS
TRACTORS
TANKER TRUCKS
SKIDDERS
TRAILERS
SLEDS
VEGETATION CLEARING EQUIPMENT
VEGETATION INCINERATOR
HELICOPTERS
MARSH BUGGIES

THESE PLATS ARE TO BE USED EXCLUSIVELY FOR
THE ACQUISITION OF REGULATORY PERMITS.

NOTES

DRAWN BY:	DPP	APPROVED BY:	MDT
DATE:	06/06/2016	JOB NO:	2015.0770
DRAWING NAME:	150770P_P5-51		
SHEET NO:	52	OF	52
PROJECTION: PROJECTION GEO. DATUM: NAD83 VERT. DATUM: NAVD88 GRID UNITS: US SURVEY FEET			

ENTERGY LOUISIANA, LLC
PROPOSED TERREBONNE-BAYOU VISTA TRANSMISSION LINE
LOCATED IN SECTIONS 13, 37, 24, T16S-R13E, SECTIONS 1-23, 77, 78, T16S-R14E
SECTIONS 35, 36, 83-105, 116, 108, 109, T16S-R15E,
SECTIONS 38-40, 16-19, 13, 66, 69, 67, T16S-R16E, SECTIONS 83, 84, 8, T16S-R17E
ASSUMPTION & TERREBONNE PARISHES, LOUISIANA

NOT TO SCALE



T. BAKER SMITH
SOLUTIONS START HERE
412 South Van Ave. Houma, LA 70363
(985)868-1050 - tbsmith.com

REV. NO:	00	REV. DATE:	--/--/--	REV. BY:	--
REVISION DESCRIPTION: --					