JOINT PUBLIC NOTICE

October 13, 2014

United States Army
Corps of Engineers
New Orleans District
Regulatory Branch
Post Office Box 60267
New Orleans, Louisiana 70160-0267

State of Louisiana
Department of Environmental Quality
Water Quality Certifications Section
Post Office Box 4313
Baton Rouge, Louisiana 70821-4313

(504) 862-1588
Project Manager: Doris Terrell
Doris.Terrell@usace.army.mil
Permit Application Number: MVN-2014-2233-CU

(225) 219-3225
Project Manager: Elizabeth Johnson
WQC Application Number: WQC 141008-04

Interested parties are hereby notified that a permit application has been received by the New Orleans District of the U.S. Army Corps of Engineers pursuant to: [ ] Section 10 of the Rivers and Harbors Act of March 3, 1899 (30 Stat. 1151; 33 USC 403); and/or [X] Section 404 of the Clean Water Act (86 Stat. 816; 33 USC 1344).

Application has also been made to the Louisiana Department of Environmental Quality for a Water Quality Certification (WQC) in accordance with statutory authority contained in Louisiana Revised Statutes of 1950, Title 30, Chapter 11, Part IV, Section 2074 A(3) and provisions of Section 401 of the Clean Water Act (P.L.95-17).

FILL IN WEST BATON ROUGE PARISH

NAME OF APPLICANT: EXXONMOBIL PIPELINE COMPANY, INC., c/o Providence Engineering, ATTN: Lee Womack, 1201 Main Street, Baton Rouge, Louisiana 70802

LOCATION OF WORK: In Section 52, Township 9 South – Range11 East, within the Terrebonne – Lower Grand River Basin (HUC 08070300), approximately 3.0 miles southwesterly from Addis, Louisiana, in IBERVILLE PARISH, as shown on the attached drawings.

CHARACTER OF WORK: Deposit fill in an area to expand ExxonMobil Pipeline Company's (EMPCo) existing Choctaw Analyzer Site, including the installation of a new block valve and grassroots pump station, to support an 18-mile reactivation of EMPCo's 8-inch Garden City Pipeline for ethane service. Approximately 710 cubic yards of limestone will be deposited during construction of the proposed project, as shown on the drawings. Preliminary review of the information furnished by the applicant indicates that approximately 0.576 acre of palustrine emergent wetlands and 0.009 acre of bottomland hardwood forest wetlands will be directly impacted by project implementation.

The applicant has designed the project to avoid and minimize direct and secondary adverse impacts to the maximum extent practicable. As compensation for unavoidable wetland impacts, the applicant proposes to mitigate in-kind wetland credits from a Corps approved mitigation bank located in the watershed.

The comment period for the Department of the Army Permit and the Louisiana Department of Environmental Quality WQC will close **20 days** from the date of this joint public notice. Written comments, including suggestions for modifications or objections to the proposed work, stating reasons thereof, are being solicited from anyone having interest in this permit and/or this WQC request and must be mailed so as to be received before or by the last day of the comment period.

Letters concerning the Corps of Engineers permit application must reference the applicant's name and the Permit Application Number, and be mailed to the Corps of Engineers at the address above, **ATTENTION: REGULATORY BRANCH**. Individuals or parties may request an extension of time in which to comment on the proposed work by writing or emailing the project manager listed above. Any request must be specific and substantively supportive of the requested extension, and received by this office prior to the end of the initial comment period. The Section Chief will review the request and the requestor will be promptly notified of the decision to grant or deny the request. If granted, the time extension will be continuous to the initial comment period and, inclusive of the initial comment period, will not exceed a total of 30 calendar days. Similar letters concerning the Water Quality Certification must reference the applicant's name and the WQC Application number and be mailed to the Louisiana Department of Environmental Quality at the address above.

The application for this proposed project is on file with the Louisiana Department of Environmental Quality and may be examined during weekdays between 8:00 a.m. and 5:00 p.m. Copies may be obtained upon payment of costs of reproduction.

Corps of Engineers Permit Criteria

The decision whether to issue a permit will be based on an evaluation of the probable impacts, including cumulative impacts of the proposed activity on the public interest. That decision will reflect the national concern for both protection and utilization of important resources. The benefit which reasonably may be expected to accrue from the proposal must be balanced against its reasonably foreseeable detriments. All factors which may be relevant to the proposal will be considered including the cumulative effects thereof; among those are conservation, economics, aesthetics, general environmental concerns, wetlands, historic properties, fish and wildlife values, flood hazards, floodplain values, land use, navigation, shoreline erosion and accretion, recreation, water supply and conservation, water quality, energy needs, safety, food and fiber production, mineral needs, considerations of property ownership and, in general, the needs and welfare of the people.

The U.S. Army Corps of Engineers is soliciting comments from the public, federal, state, and local agencies and officials, Indian Tribes, and other interested parties in order to consider and evaluate the impacts of this proposed activity. Any comments received will be considered by the U.S. Army Corps of Engineers to determine whether to make, modify, condition, or deny a permit for this proposal. To make this decision, comments are used to assess impacts on endangered species, historic properties, water quality, general environmental effects, and other public interest factors listed above. Comments are used in the preparation of an Environmental Assessment and/or an Environmental Impact Statement pursuant to the National Environmental Policy Act. Comments are also used to determine the need for a public hearing and to determine the overall public interest of the proposed activity.

The New Orleans District is unaware of properties listed on the National Register of Historic Places near the proposed work. The possibility exists that the proposed work may damage or destroy presently unknown archeological, scientific, prehistorical, historical sites, or data. Issuance of this public notice solicits input from the State Archeologist and State Historic Preservation Officer regarding potential impacts to cultural resources.

Our initial finding is that the proposed work would neither affect any species listed as endangered by the U.S. Departments of Interior or Commerce, nor affect any habitat designated as critical to the survival and recovery of any endangered species.

This notice initiates the Essential Fish Habitat (EFH) consultation requirements of the Magnuson-Stevens Fishery Conservation and Management Act. The applicant's proposal would result in the destruction or alteration of 0 acre(s) of EFH utilized by various life stages of red drum and penaeid shrimp. Our initial determination is that the proposed action would not have a substantial adverse impact on EFH or federally managed fisheries in the Gulf of Mexico. Our final determination relative to project impacts and the need for mitigation measures is subject to review by and coordination with the National Marine Fisheries Service.

If the proposed work involves deposits of dredged or fill material into navigable waters, the evaluation of the probable impacts will include the application of guidelines established by the Administrator of the Environmental Protection Agency. Also, a certification that the proposed activity will not violate applicable water quality standards will be required from the Department of Environmental Quality, Water Quality Certifications Section, before a permit is issued.

Any person may request, in writing, within the comment period specified in this notice, that a public hearing be held to consider this application. Requests for public hearings shall state, with particularity, the reasons for holding a public hearing.

You are requested to communicate the information contained in this notice to any other parties whom you deem likely to have interest in the matter.

John M. Herman
Chief, Central Evaluation Section

IBERVILLE PARISH, LOUISIANA

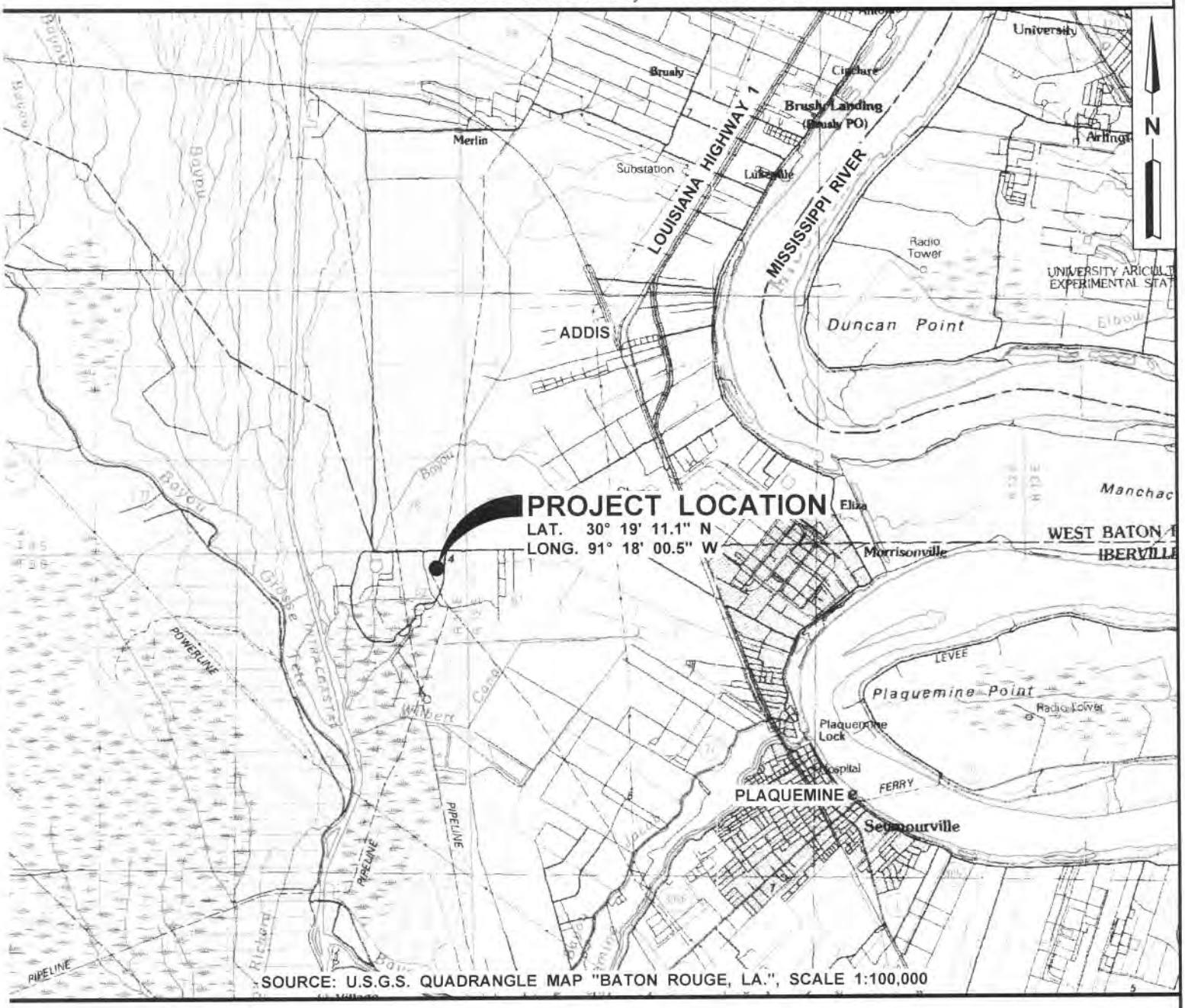

SOURCE: U.S.G.S. QUADRANGLE MAP "BATON ROUGE, LA.", SCALE 1:100,000

SCALE

MILES

1 0 1 2 3 4

1:100,000

*SEE SHEET 3 OF 3 FOR GENERAL NOTES AND REFERENCES.

NOTE:
THESE DRAWINGS WERE PREPARED SOLELY FOR ACQUISITION OF REGULATORY PERMITS AND DO NOT REPRESENT ENGINEERING OR CONSTRUCTION DRAWINGS.

STATE OF LOUISIANA
M. ERNEST GAMMON, JR.
REG. No. 4885
REGISTERED PROFESSIONAL LAND SURVEYOR

THIS DRAWING WAS PREPARED SOLELY FOR USE BY EXXONMOBIL PIPELINE COMPANY IN CONJUNCTION WITH THE SPECIFIC PROJECT DESIGNATED IN THE TITLE BLOCK. USE FOR ANY OTHER PURPOSE, OR USE BY ANY OTHER PARTY SHALL BE AT USER'S SOLE RISK WITHOUT ANY LIABILITY TO HYDRO CONSULTANTS.

THIS DRAWING IS THE PROPERTY OF HYDRO CONSULTANTS, INC. AND ANY REVISIONS MADE WITHOUT THE WRITTEN AUTHORIZATION OF THE SUPERVISING PROFESSIONAL WILL VOID THE SEAL WHICH HE HAS PLACED HEREON.

ExxonMobil *Pipeline Company*

ENGINEERING — HOUSTON, TEXAS

PREPARED BY: Hydro Consultants, inc.
10275 SIEGEN LANE – BATON ROUGE, LOUISIANA – (225) 766-4422

PERMIT APPLICATION
PROPOSED SURFACE SITE EXPANSION

VICINITY MAP

IBERVILLE PARISH, LOUISIANA

DWG. NO. A33-2460-08, SHEET 1 OF 3

REV.	DATE	DESCRIPTION	DRAWN	CHKD.	APPD.
2	9/2/14	COMBINE SHEETS 2 & 4	MEG JR	JEG	MEG JR
0	8/26/14	ISSUED DRAWING	CAH	WAM	MEG JR

IBERVILLE PARISH, LOUISIANA

T - 9 - S R - 11 - E

SECTION 52

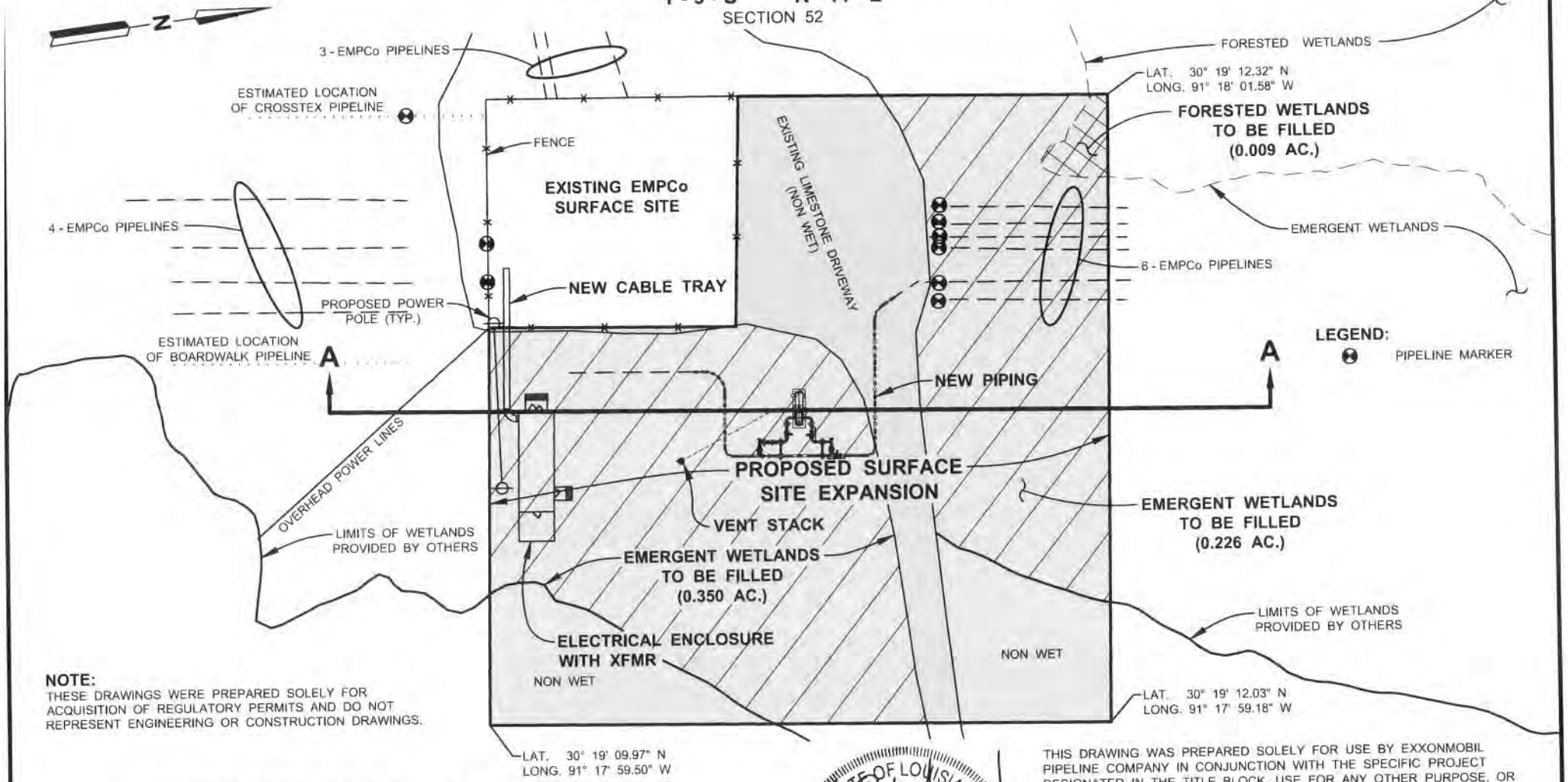

NOTE:
THESE DRAWINGS WERE PREPARED SOLELY FOR ACQUISITION OF REGULATORY PERMITS AND DO NOT REPRESENT ENGINEERING OR CONSTRUCTION DRAWINGS.

TOTAL IMPACTED AREA: 0.876 ACRES

EMERGENT WETLANDS APPROXIMATELY 0.576 ACRES
FORESTED WETLANDS APPROXIMATELY 0.009 ACRES
NON - WET APPROXIMATELY 0.291 ACRES

STATE OF LOUISIANA
M. ERNEST GAMMON, JR.
REG. No. 4885
REGISTERED PROFESSIONAL LAND SURVEYOR

THIS DRAWING WAS PREPARED SOLELY FOR USE BY EXXONMOBIL PIPELINE COMPANY IN CONJUNCTION WITH THE SPECIFIC PROJECT DESIGNATED IN THE TITLE BLOCK. USE FOR ANY OTHER PURPOSE, OR USE BY ANY OTHER PARTY SHALL BE AT USER'S SOLE RISK WITHOUT ANY LIABILITY TO HYDRO CONSULTANTS.

THIS DRAWING IS THE PROPERTY OF HYDRO CONSULTANTS, INC. AND ANY REVISIONS MADE WITHOUT THE WRITTEN AUTHORIZATION OF THE SUPERVISING PROFESSIONAL WILL VOID THE SEAL WHICH HE HAS PLACED HEREON.

***SEE SHEET 3 OF 3 FOR GENERAL NOTES AND REFERENCES.**

SCALE - FEET

50 25 0 50

1" = 50'

PREPARED BY: Hydro Consultants, inc.

10275 SIEGEN LANE – BATON ROUGE, LOUISIANA – (225) 766-4422

REV.	DATE	DESCRIPTION	DRAWN	CHKD.	APPD.
2	9 / 2 / 14	COMBINE SHEETS 2 & 4	MEG JR	JEG	MEG JR
0	8 / 26 / 14	ISSUED DRAWING	CAH	WAM	MEG JR

ExxonMobil *Pipeline Company*

ENGINEERING HOUSTON, TEXAS

PERMIT APPLICATION
PROPOSED SURFACE SITE EXPANSION

PLAN

IBERVILLE PARISH, LOUISIANA

DWG. NO. A33-2460-08, SHEET 2 OF 3

IBERVILLE PARISH, LOUISIANA

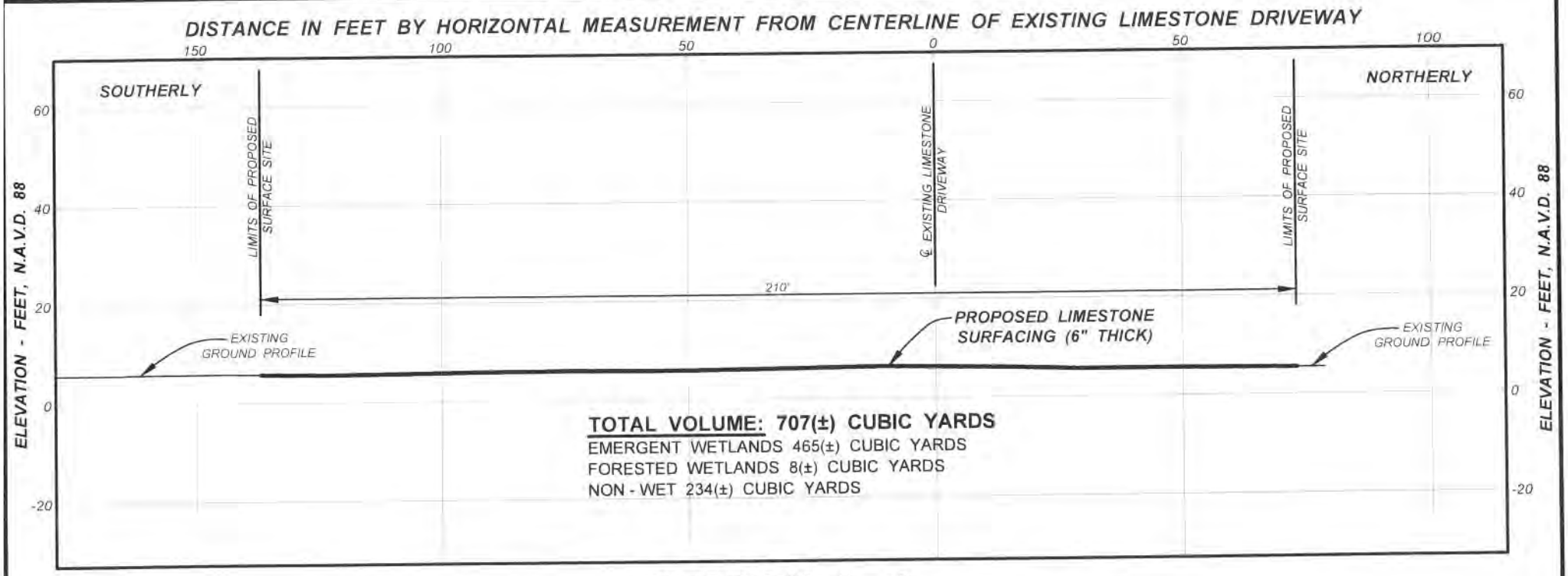

SECTION A - A

SCALES

1" = 30' HORIZ.
1" = 30' VERT.

NOTES:

COORDINATES AND NORTH ARROW REFER TO THE LOUISIANA STATE PLANE COORDINATE SYSTEM, SOUTH ZONE (NAD 83). COORDINATES WERE DERIVED FROM RTK GPS OBSERVATIONS USING LSU GULFNET CORRECTIONS.

VERTICAL DATUM REFERS TO THE NORTH AMERICAN VERTICAL DATUM (N.A.V.D. 88). ELEVATIONS WERE DERIVED FROM RTK GPS OBSERVATIONS USING LSU GULFNET CORRECTIONS.

DISTANCES ARE IN FEET BY HORIZONTAL MEASUREMENT.

THE PROPOSED SURFACE SITE LOCATION AND DIMENSIONS SHOWN ARE APPROXIMATE, BASED ON DATA PROVIDED BY EXXONMOBIL PIPELINE COMPANY.

SECTION, TOWNSHIP AND RANGE INFORMATION IS BASED ON REFERENCED U.S.G.S. QUADRANGLE MAP.

SURVEY PARTY CHIEF: KIRT EDMONSTON.

DATES OF SURVEY: APRIL 5 & 8, 2014.

REFERENCES:

HYDRO FIELD BOOK NO. 1493.

UNITED STATES GEOLOGICAL SURVEY (U.S.G.S.) QUADRANGLE MAP "ADDIS, LA." DATED 1992.

STATE OF LOUISIANA
M. ERNEST GAMMON, JR.
REG. No. 4885
REGISTERED PROFESSIONAL LAND SURVEYOR

NOTE:

THESE DRAWINGS WERE PREPARED SOLELY FOR ACQUISITION OF REGULATORY PERMITS AND DO NOT REPRESENT ENGINEERING OR CONSTRUCTION DRAWINGS.

THIS DRAWING WAS PREPARED SOLELY FOR USE BY EXXONMOBIL PIPELINE COMPANY IN CONJUNCTION WITH THE SPECIFIC PROJECT DESIGNATED IN THE TITLE BLOCK. USE FOR ANY OTHER PURPOSE, OR USE BY ANY OTHER PARTY SHALL BE AT USER'S SOLE RISK WITHOUT ANY LIABILITY TO HYDRO CONSULTANTS.

THIS DRAWING IS THE PROPERTY OF HYDRO CONSULTANTS, INC. AND ANY REVISIONS MADE WITHOUT THE WRITTEN AUTHORIZATION OF THE SUPERVISING PROFESSIONAL WILL VOID THE SEAL WHICH HE HAS PLACED HEREON.

PREPARED BY: Hydro Consultants, inc.
10275 SIEGEN LANE – BATON ROUGE, LOUISIANA – (225) 766-4422

REV	DATE	DESCRIPTION	DRAWN	CHKD.	APPD.
2	9 / 2 / 14	COMBINE SHEETS 2 & 4	MEG JR	JEG	MEG JR
0	8 / 26 / 14	ISSUED DRAWING	CAH	WAM	MEG JR

ExxonMobil *Pipeline Company*

ENGINEERING — HOUSTON, TEXAS

PERMIT APPLICATION
PROPOSED SURFACE SITE EXPANSION
SECTION A - A AND NOTES AND REFERENCES
IBERVILLE PARISH PARISH, LOUISIANA

DWG. NO. A33-2460-08, SHEET 3 OF 3