



REPLY TO  
ATTENTION OF:

**DEPARTMENT OF THE ARMY**  
CORPS OF ENGINEERS, NEW ORLEANS DISTRICT  
7400 LEAKE AVENUE  
NEW ORLEANS, LOUISIANA 70118

**March 6, 2017**

Operations Division  
Central Evaluation Section

Project Manager  
Dirreen Arnold  
(504) 862-2301  
Dirreen.S.Arnold@usace.army .mil

SUBJECT: MVN 2014-02453 CA

**PUBLIC NOTICE**

Interested parties are hereby notified that a permit application has been received by the New Orleans District of the US Army Corps of Engineers pursuant to: [X] Section 10 of the Rivers and Harbors Act of March 3, 1899 (30 Stat. 1151; 33 USC 403); and/or [ ] Section 404 of the Clean Water Act (86 Stat. 816; 33 USC 1344).

**DOCK EXTENSION ON BAYOU PETIT CAILLOU**  
**TERREBONNE PARISH**

**NAME OF APPLICANT:** JOSEPH & CYNTHIA MEYER, c/o Matrix New World Engineering, Attn: Lee Womack, 4451 Bluebonnet Blvd, Suite E, Baton Rouge, Louisiana, 70809

**LOCATION OF WORK:** Bayou Petit Caillou, left descending bank, located in Section 51, Township 19 South, Range 18 East, at 5721 Bayouside Drive, Chauvin, Louisiana, (29.424347, -90.600997), in Terrebonne Parish, as shown on the enclosed drawings, within Hydrologic Unit Code 08090302, West Central Louisiana Coastal.

**CHARACTER OF WORK:** The applicant has requested Department of the Army authorization to install and maintain a 25-ft long by 15-ft wide dock and a 30-ft long by 3-ft wide walkway Bayou Petit Caillou for recreational purposes. The dock will extend approximately twenty-four (24) feet channelward where Bayou Petit Caillou's width is approximately 145 feet wide. No dredging or fill is required for the proposed structure installations. Approximately 0.001 acre of wetland impacts will be affected due to shading by this project and no mitigation is anticipated.

It is presumed that the applicant has designed the project to avoid and minimize direct and secondary adverse impacts to the maximum extent practicable.

The comment period for the Department of the Army Permit will close **20 days** from the date of this public notice. Written comments, including suggestions for modifications or objections to the proposed work, stating reasons thereof, are being solicited from anyone having interest in this permit must be mailed so as to be received before or by the last day of the comment period. Letters concerning the Corps of Engineers permit application must reference the applicant's name and the Permit Application Number, and be mailed to the Corps of Engineers at the address above, **ATTENTION: REGULATORY BRANCH**. Individuals or parties may request an extension of time in which to comment on the proposed work by writing or e-mailing the Corps of Engineers Project Manager listed above. Any request must be specific and substantively supportive of the requested extension, and received by this office prior to the end of the initial comment period. The Section Chief will review the request and the requestor will be promptly notified of the decision to grant or deny the request. If granted, the time extension will be continuous to the initial comment period and, inclusive of the initial comment period, will not exceed a total of 30 calendar days.

### **Corps of Engineers Permit Criteria**

The decision whether to issue a permit will be based on an evaluation of the probable impacts, including cumulative impacts of the proposed activity on the public interest. That decision will reflect the national concern for both protection and utilization of important resources. The benefit which reasonably may be expected to accrue from the proposal must be balanced against its reasonably foreseeable detriments. All factors which may be relevant to the proposal will be considered including the cumulative effects thereof; among those are conservation, economics, aesthetics, general environmental concerns, wetlands, historic properties, fish and wildlife values, flood hazards, floodplain values, land use, navigation, shoreline erosion and accretion, recreation, water supply and conservation, water quality, energy needs, safety, food and fiber production, mineral needs, considerations of property ownership and, in general, the needs and welfare of the people.

The U.S. Army Corps of Engineers is soliciting comments from the public, federal, state, and local agencies and officials, Indian Tribes, and other interested parties in order to consider and evaluate the impacts of this proposed activity. Any comments received will be considered by the U.S. Army Corps of Engineers to determine whether to make, modify, condition, or deny a permit for this proposal. To make this decision, comments are used to assess impacts on endangered species, historic properties, water quality, general environmental effects, and other public interest factors listed above. Comments are used in the preparation of an Environmental Assessment and/or an Environmental Impact Statement pursuant to the National Environmental Policy Act. Comments are also used to determine the need for a public hearing and to determine the overall public interest of the proposed activity.

The New Orleans District is unaware of properties listed on the National Register of Historic Places near the proposed work. The possibility exists that the proposed work may damage or destroy presently unknown archeological, scientific, pre-historical, historical sites, or data. Issuance of this public notice solicits input from the State Archeologist and State Historic Preservation Officer regarding potential impacts to cultural resources.

Our initial finding is that the proposed work would not affect any species, nor affect any habitat designated as critical to the survival and recovery of such species, listed as endangered by the U.S. Department of Commerce.

The New Orleans District has determined that the proposed project is located within waters known to be occupied by the endangered West Indian Manatee (*Trichechus manatus*) and determined with the inclusion of the Standard Manatee Conditions for In-Water Activities the proposed activity is not likely to adversely affect the species based on the Standard Local Operating Procedure for Endangered Species in Louisiana (SLOPES), dated October 22, 2014, between the U.S. Army Corps of Engineers, New Orleans and U.S. Fish and Wildlife Service, Ecological Services Office.

This notice initiates the Essential Fish Habitat (EFH) consultation requirements of the Magnuson-Stevens Fishery Conservation and Management Act. The applicant's proposal may result in the destruction or alteration of N/A acres of EFH utilized by various life stages of red drum and penaeid shrimp. Our initial determination is that the proposed action would not have a substantial adverse impact on EFH or federally managed fisheries in the Gulf of Mexico. Our final determination relative to project impacts and the need for mitigation measures is subject to review by and coordination with the National Marine Fisheries Service.

If the proposed work involves deposits of dredged or fill material into navigable waters, the evaluation of the probable impacts will include the application of guidelines established by the Administrator of the Environmental Protection Agency. Also, a certification that the proposed activity will not violate applicable water quality standards will be required from the Department of Environmental Quality, before a permit is issued.

Any person may request, in writing, within the comment period specified in this notice, that a public hearing be held to consider this application. Requests for public hearings shall state, with particularity, the reasons for holding a public hearing.

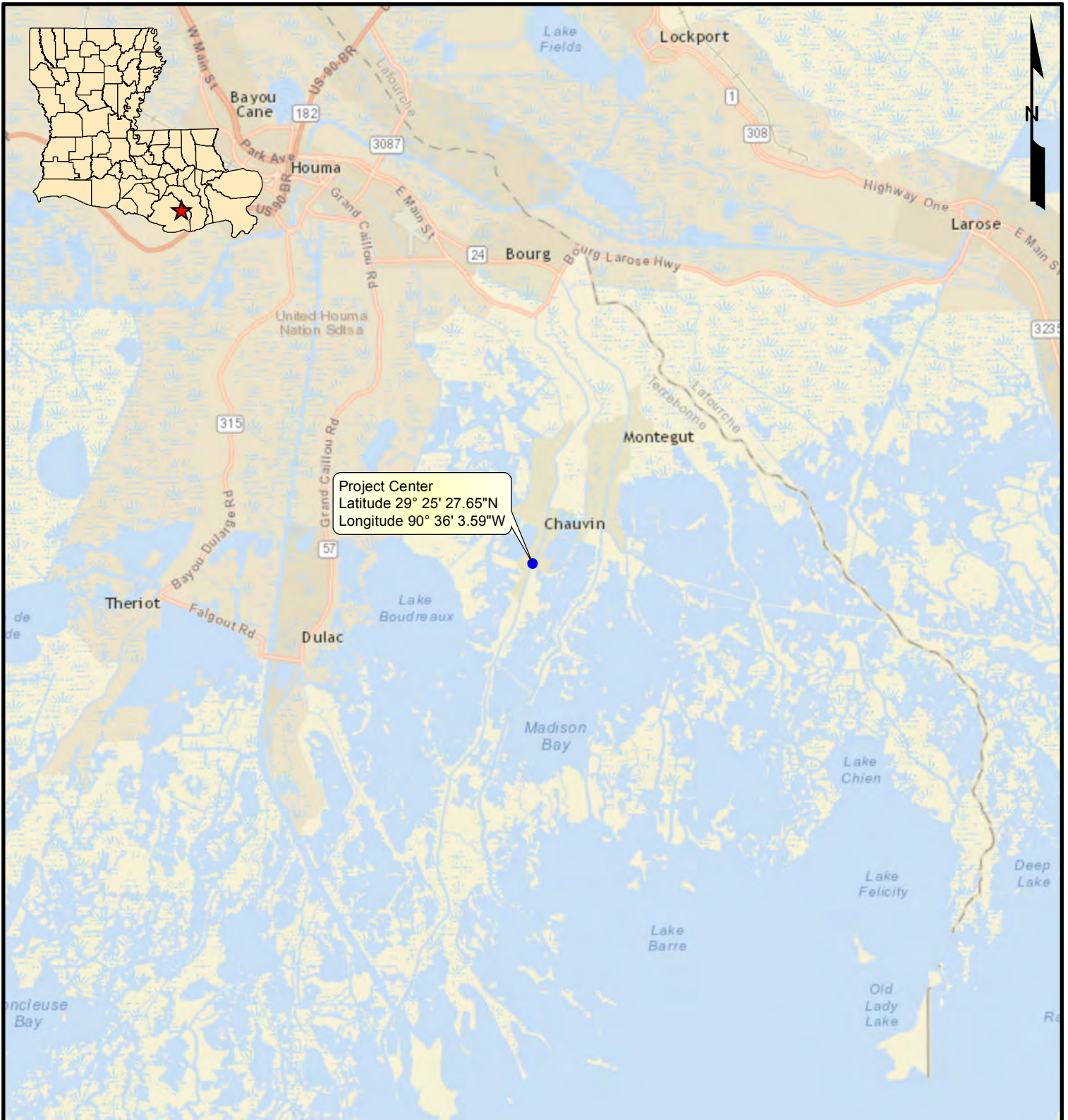
The applicant has certified that the proposed activity described in the application complies with and will be conducted in a manner that is consistent with the Louisiana Coastal Resources Program. The Department of the Army permit will not be issued unless the applicant received approval or a waiver of the Coastal Use Permit by the Department of Natural Resources.

The applicant has certified that the proposed activity described in the application complies with and will be conducted in a manner that is consistent with the Louisiana Coastal Resources Program. The Department of the Army permit will not be issued unless the applicant received approval or a waiver of the Coastal Use Permit by the Department of Natural Resources.

You are requested to communicate the information contained in this notice to any other parties whom you deem likely to have interest in the matter.

JOHN M. HERMAN  
Chief, Central Evaluation Section  
Regulatory Branch

Enclosure



**Legend**

- Project Center


Source: Base map comprised of ESRI StreetMap USA data.

**Vicinity Map**

**Joint Permit Application**  
Chauvin, Terrebonne Parish, Louisiana

**Joseph and Cynthia Meyer**

Pearl River, Louisiana

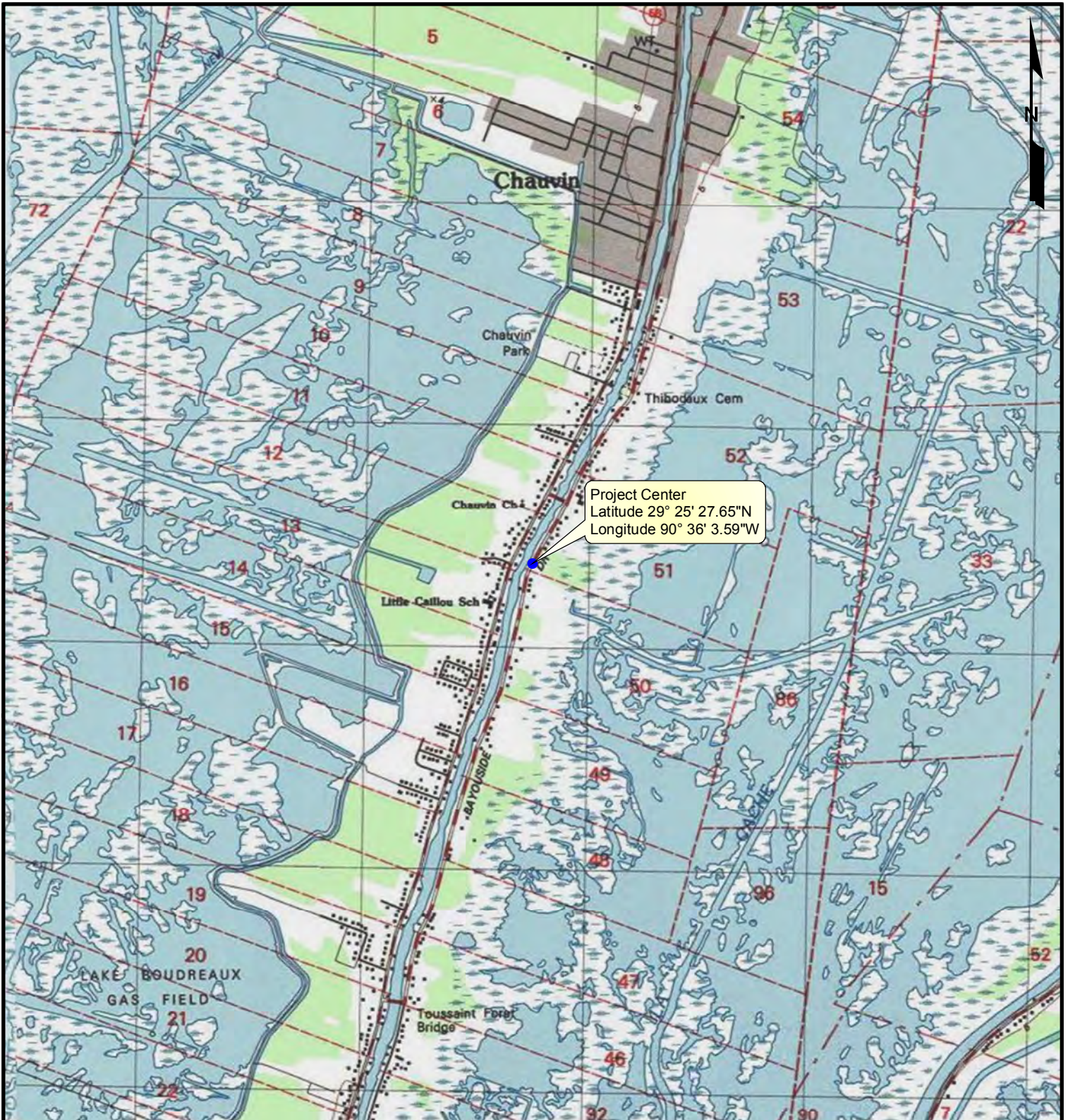


**MATRIX**NEWORLD  
Engineering Progress

Approved By	LAW
Date	2/14/2017
Drawing No.	1_A001

**1**  
Figure No.





**Legend**

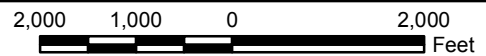
- Project Center

**Site Location Map**

Joint Permit Application  
Chauvin, Terrebonne Parish, Louisiana

**Joseph and Cynthia Meyer**

Pearl River, Louisiana



**MATRIX**NEWORLD  
Engineering Progress

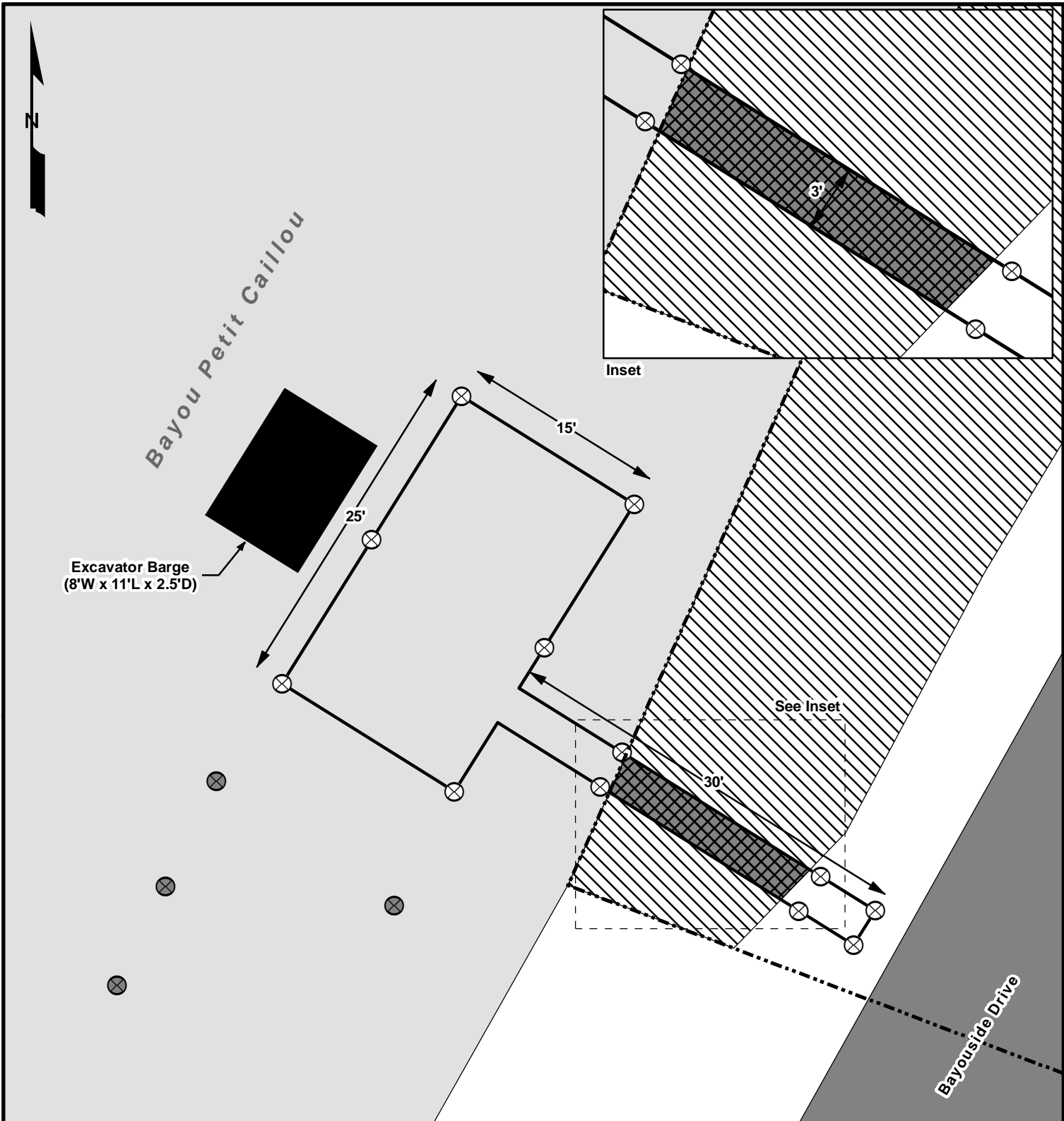
Approved By	LAW
Date	2/14/2017
Drawing No.	1_A002

**2**






Figure No.

Source: Base map comprised of U.S.G.S. 7.5 minute topographic map, "Montegut, LA" dated 1994.





**Legend**


-  Property Boundary
-  Proposed Dock
-  Proposed 16" Pilings
-  Existing Pilings
-  Shaded Jurisdictional Wetlands (0.001 acre)
-  Non-Impacted Jurisdictional Wetlands

**Site Plan**

Joint Permit Application  
 Chauvin, Terrebonne Parish, Louisiana

**Joseph and Cynthia Meyer**

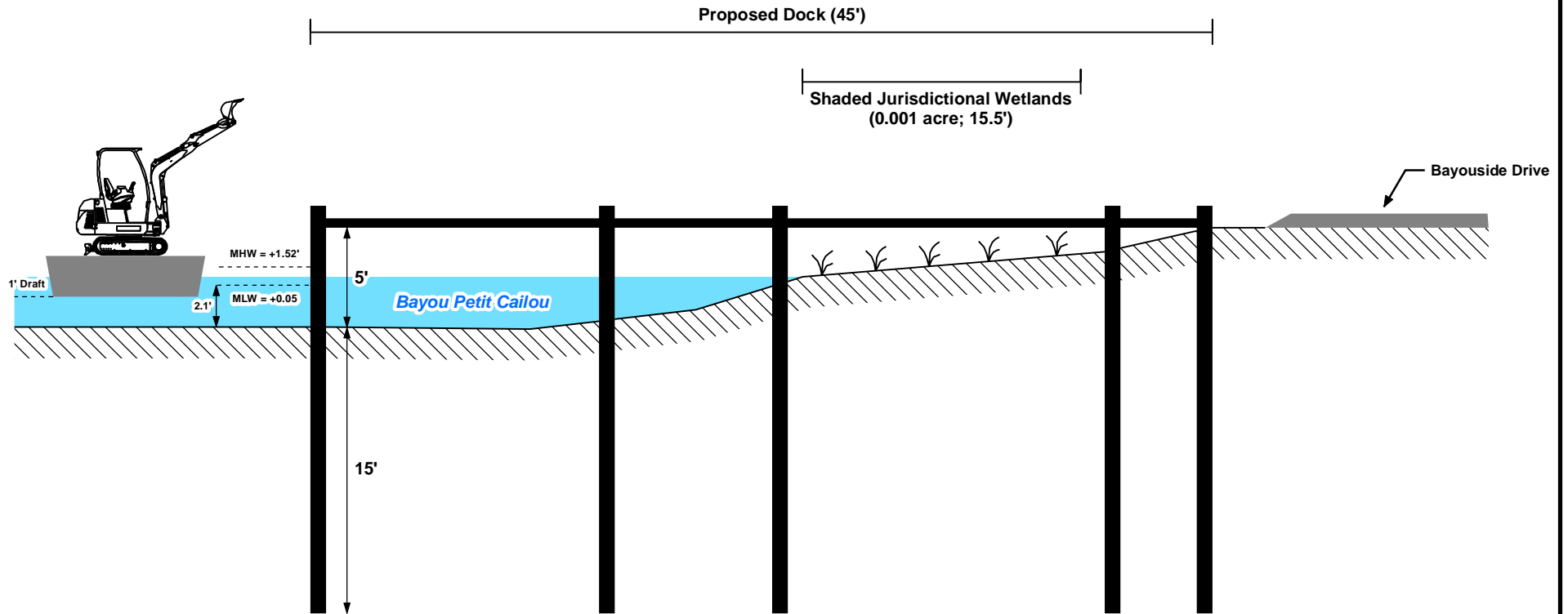
Pearl River, Louisiana



**MATRIX**NEWORLD  
 Engineering Progress

Approved By	LAW
Date	2/15/2017
Drawing No.	1_A003

**3**  
 Figure No.



**Notes**

1. No dedge or excavation is associated with the proposed project.
2. No impacts to vegetated water bottoms are associated with the proposed project.
3. Proposed dock will not extend farther into the navigable channel than adjacent structures.

**Typical Cross-Section**

**Joint Permit Application**  
 Chauvin, Terrebonne Parish, Louisiana

**Joseph and Cynthia Meyer**  
 Pearl River, Louisiana

**NOT TO SCALE**

**MATRIX**NEWORLD  
 Engineering Progress

Approved By	LAW
Date	2/15/2017
Drawing No.	1_A004

**4**

Figure No.