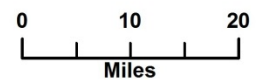




BAYOU BRIDGE PIPELINE



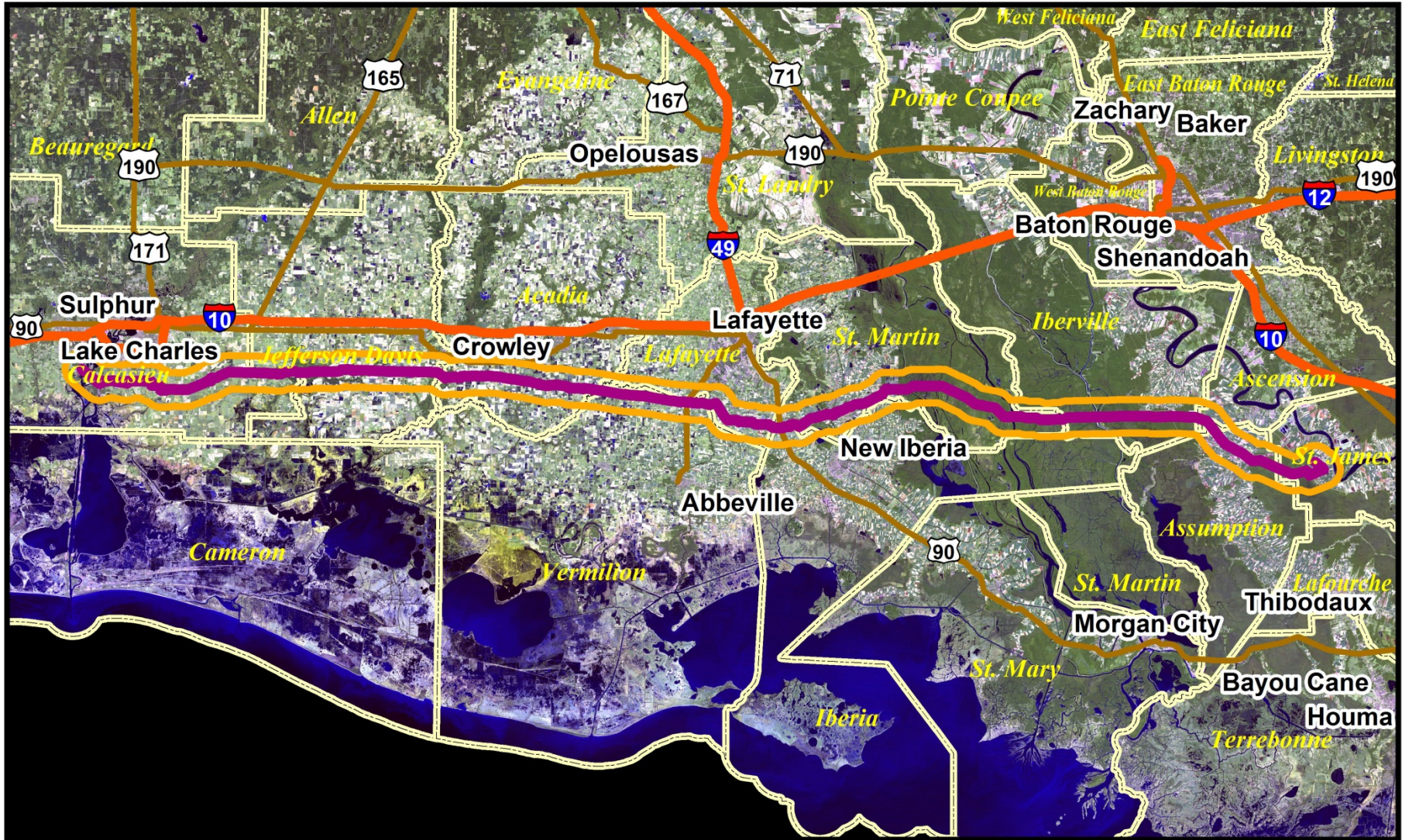
- Bayou Bridge Pipeline
- 2 Mile Buffer
- Interstate Highway
- Urbanized
- US Highway
- Parish Boundary



Date: December 16, 2016 Map Number: 201601209
 Sources: 2014 TomTom Transportation & Civic; 2007
 LDOTD Parish Boundaries; Pipeline Location provided by
 LDEQ OES/WTPR-MBQ; 2008 US National Atlas Cities



LDEQ Disclaimer:
 The Louisiana Department of Environmental Quality (LDEQ) has made every reasonable effort to ensure quality and accuracy in producing this map or data set. Nevertheless, the user should be aware that the information on which it is based may have come from any of a variety of sources, which are of varying degrees of accuracy. Therefore, LDEQ cannot guarantee the accuracy of this map or data set, and does not accept any responsibility for the consequences of its use.

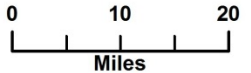


BAYOU BRIDGE PIPELINE

N



- Bayou Bridge Pipeline
- 2 Mile Buffer
- Interstate Highway
- US Highway
- Parish Boundary



Date: December 16, 2016 Map Number: 201601210
 Sources: 2014 TomTom Transportation; 2007 LDOTD Parish Boundaries; Pipeline Location provided by LDEQ OES/WTPR-MBQ; 2008 US National Atlas Cities; 2005 2005 TM Landstat Imagery



LDEQ Disclaimer:
 The Louisiana Department of Environmental Quality (LDEQ) has made every reasonable effort to ensure quality and accuracy in producing this map or data set. Nevertheless, the user should be aware that the information on which it is based may have come from any of a variety of sources, which are of varying degrees of accuracy. Therefore, LDEQ cannot guarantee the accuracy of this map or data set, and does not accept any responsibility for the consequences of its use.