

Prepared for:
US Army Corps of Engineers
 Project Number:

Bonnet Carre Spillway
 Landscape Improvement Planning
 St. Charles Parish, Louisiana

February 2012

Prepared by:
Mathes Brierre ARCHITECTS + **MWH** + **GSRC**

1.) *Perspective View of Kenner Cemetery along access road.* A circular visitor viewing area is bordered by a low stone curb to define the viewing point. Interpretive sign panels are mounted to the curb. Just beyond the curb is a monument indicating the reburial site for recovered remains. Bollards protect the area from vehicle entry. In the background are seen the historic style pilaster monuments defining the cemetery perimeter.

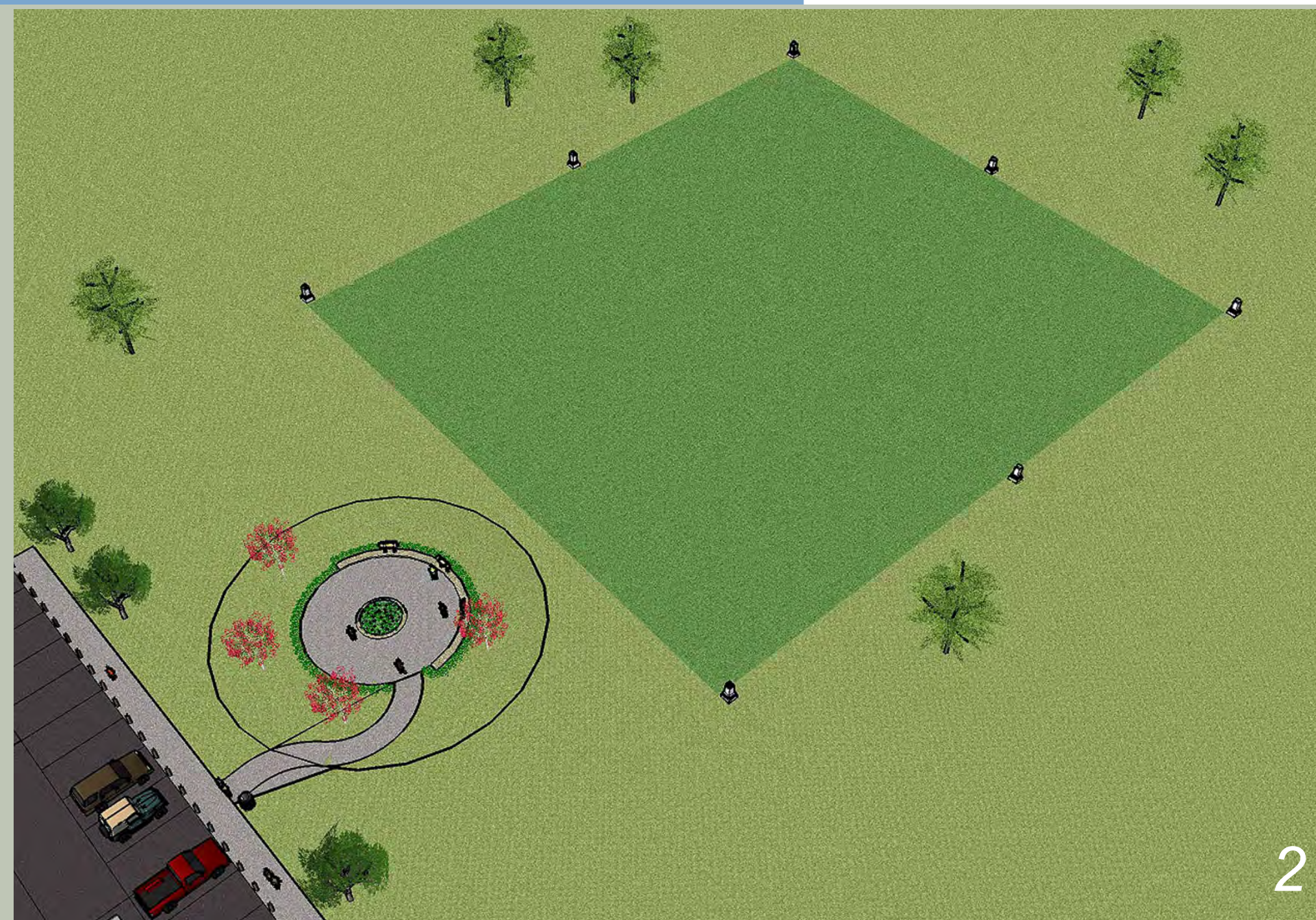
2.) *Bird-eye view of Kenner Cemetery.* The cemetery ground is defined by a specially mown grass area and is outlined by a perimeter of masonry pilasters in a historic style. A parallel parking lane along the roadside abuts a sidewalk with protective bollards to keep vehicles out of the area. Shade trees line the walkway, which leads to the viewing area. The reburial site can be seen just beyond the viewing area.

3.) *Perspective view of Kenner Cemetery from viewing area.* The circular visitor viewing area is bordered by a low stone curb to define the viewing point. Interpretive sign panels are mounted to the curb. From this vantage point, visitors can identify the extents of the cemetery by the locations of the pilasters in the field.

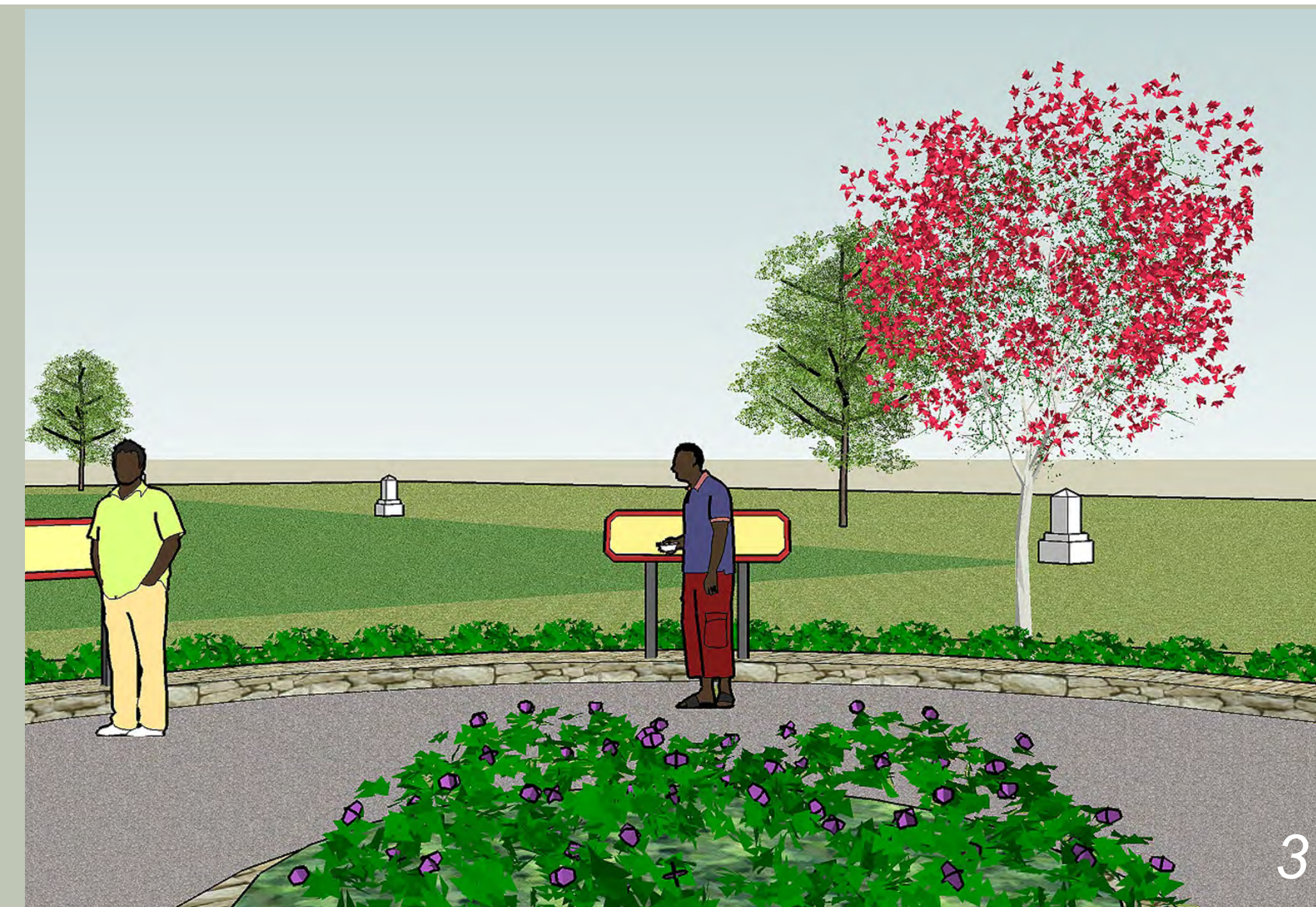
4.) *Perspective view of the main entrance to Kenner Cemetery.* From the parking area, the view shows the sidewalk, bollards, viewing area with stone curb and sign panels. Pilaster monuments are shown in the background. Shade tree plantings enhance the sense of place appropriate to a cemetery.



1



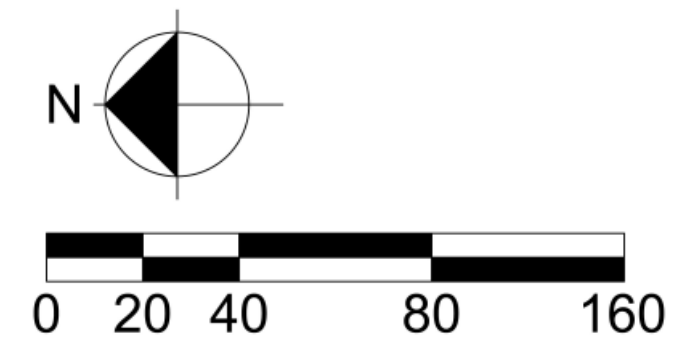
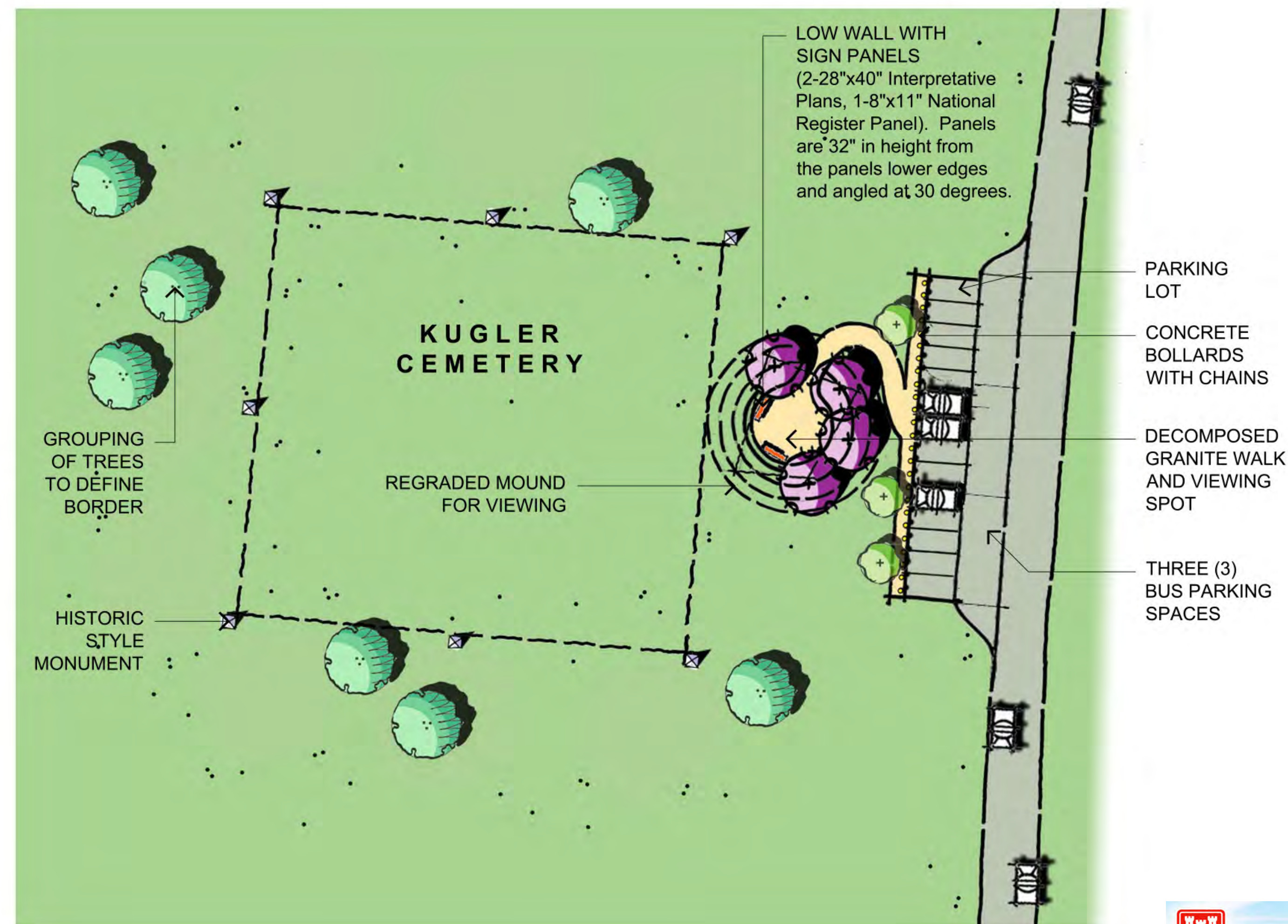
2



3



4



Prepared for:
US Army Corps of Engineers
 Project Number:
 Bonnet Carre Spillway
 Landscape Improvement Planning
 St. Charles Parish, Louisiana

1.) *Perspective View of Kugler Cemetery.* From the parking area, this view shows the sidewalk, bollards, viewing area with stone wall and sign panels. Pilaster monuments are shown in the background.
 2.) *Bird-eye view of Kugler Cemetery.* The cemetery is defined by a specially mown grass area and is outlined by a perimeter of masonry pilasters in a historic style. A perpendicular parking row, with spaces for three school buses behind it, is next to a sidewalk with protective bollards. A curved walk leads to a viewing platform atop an existing mound.
 3.) *Perspective view of Kugler Cemetery from viewing area.* The circular visitor viewing area is bordered by a low stone curb to define the viewing point. Interpretive sign panels are mounted to the wall. From this vantage point, visitors can identify the extents of the cemetery by the locations of the pilasters set in the field.
 4.) *Perspective view of the main entrance to Kugler Cemetery.* A curved pedestrian walk leads to the visitor area atop an existing mound. A low stone wall defines the viewing area, with interpretive sign panels mounted on the curb.